





- Level 1
- Level 2
- Level 3
- Level 4

-  Day and Boarding School
-  Day School
-  Towns



- Primary Road
- Secondary Roads
- Tertiary Roads

 Sub-County Boundary  
 Fafi Subcounty

Land Cover

- Water
- Trees
- Flooded Vegetation
- Crops

- Built Area
- Bare Ground
- Clouds
- Rangeland

 Garissa County
  Fafi Subcounty

 County Boundaries

**Total No. of Schools: 33**  
**Total No. of Health Facilities: 13**

**Data sources:**  
Esri, NASA, NGA, USGS, Esri, USGS, Esri Eastern Africa, Esri, TomTom, Garmin, Foursquare, METI/NASA, USGS  
Infrastructure: REACH (2024)  
Administrative Boundaries: Humanitarian Data Exchange (HDX)  
Land Cover: Esri, Microsoft, Impact Observatory (2024)  
Roads: OpenStreetMap (August 2024)  
Coordinate System: GCS North American 1927  
File: REACH\_KEN\_Map\_WASH\_Infrastructure\_Map\_Fafi\_Subcounty\_August\_29AUG2024\_A1

**Female Toilet Ratio:** The total number of all females (staff and patients/pupils) divided by all the female toilets in the facility (staff female toilets, patients/pupils female toilets and mixed female toilets)

**Male Toilet Ratio:** The total number of all males (staff and patients/pupils) divided by all the male toilets in the facility (staff male toilets, patients/pupils male

**Note:** Data, designations and boundaries contained on this map are not warranted to be error-free and do not imply acceptance by REACH partners, associates or donors mentioned on this map.