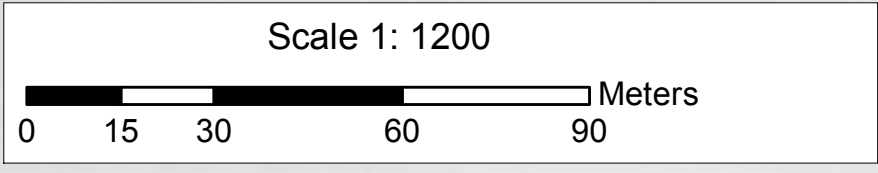
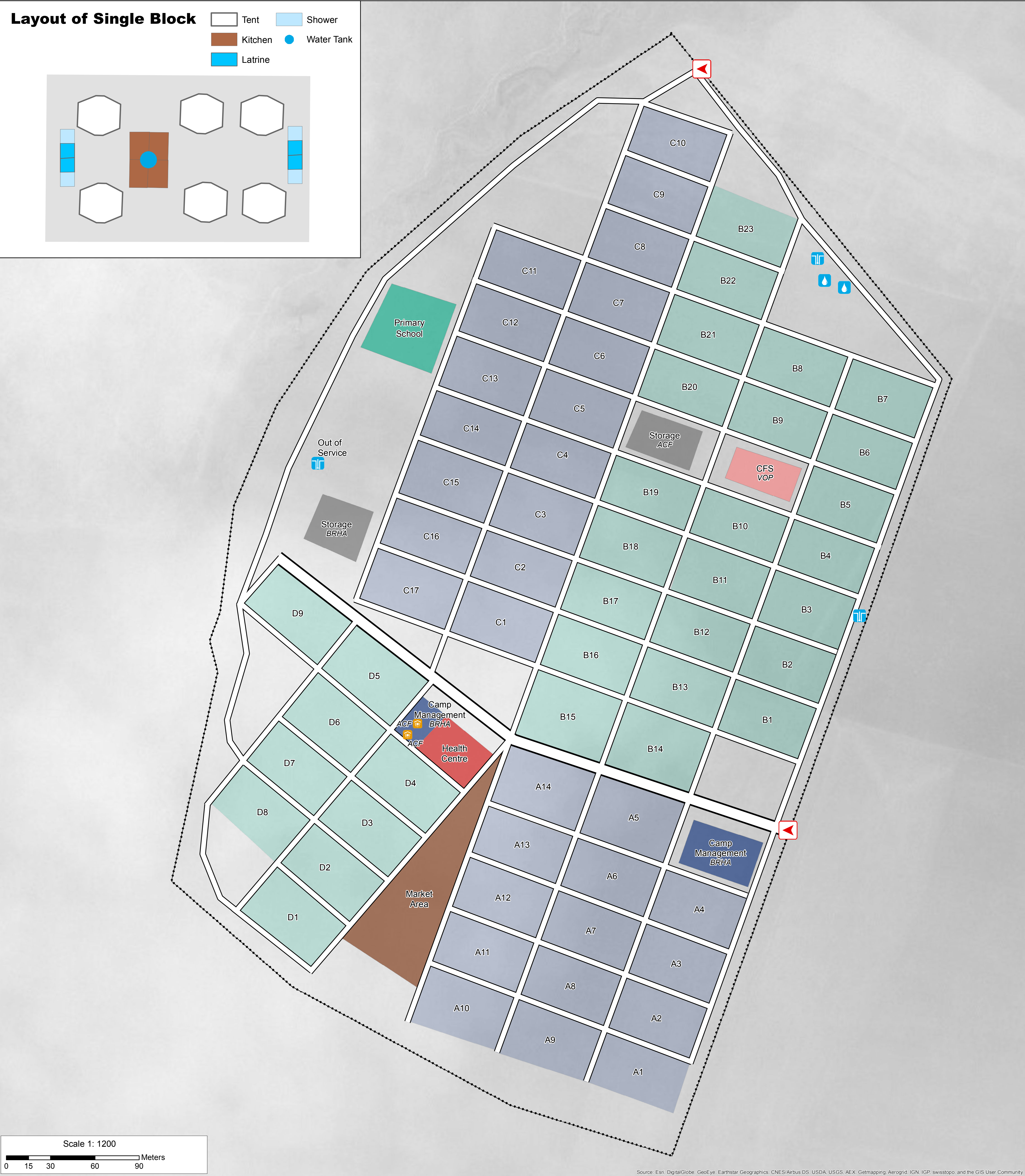
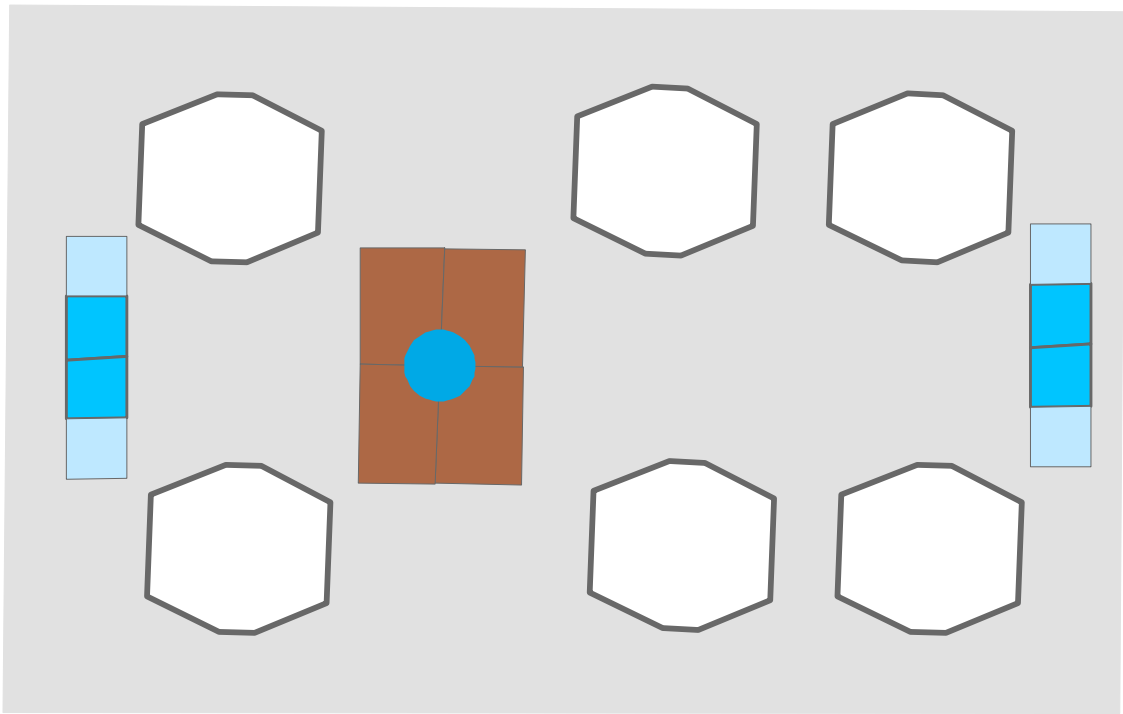


### Layout of Single Block

- Tent
- Shower
- Kitchen
- Water Tank
- Latrine



Source: Esri, DigitalGlobe, GeoEye, Earthstar Geographics, CNES/Airbus DS, USDA, USGS, AEX, Getmapping, Aerogrid, IGN, IGP, swisstopo, and the GIS User Community



### Camp Infrastructure

- Fence
- Block
- Health
- Office
- Education
- Child Friendly Space
- Service
- Storage
- Entrance
- Distribution
- Borehole
- Water Tank
- Street

**GPS Coordinates  
of Camp Location:**  
Longitude: 45° 35' 24.967" E  
(45.590269)  
Latitude: 35° 25' 55.395" N  
(35.432054 )

**Thematic Data:** 20/09/2015 - REACH  
**Administrative boundaries:** GADM  
**Background imagery:** ESRI  
**Projection:** WGS 1984 UTM Zone 38N  
**Contact :** iraq@reach-initiative.org  
**File:** IRQ\_Map\_IDP\_Sheikhan\_Overview\_29Sep20152

*Note: Data, designations and boundaries contained on this map are not warranted to error-free and do not imply acceptance by the REACH partners, associated, donors mentioned on this map.*