








Camp Infrastructure

-  Delineation
-  Education
-  Entrance
-  Health
-  Camp Management
-  Office
-  Generator

GPS Coordinates of camp location:
Longitude: 44° 6' 6.0012" E
(44.10167)
Latitude: 32° 32' 11.0004" N
(32.53639)

Data sources:
Thematic Data: 3/1/2018
Administrative boundaries: GADM

Satellite Imagery: WorldView-2 from 13/06/2018
Copyright: ©2018, DigitalGlobe, Inc
Source: US Department of State, Humanitarian Information Unit,
NextView License

Coordinate System: WGS 1984 UTM Zone 38N
Projection: Transverse Mercator
Contact : iraq@reach-initiative.org
File: IRQ_Map_IDP_Al-Kawther_19Sep2018

Note: Data, designations and boundaries contained on this map are not warranted to be error-free and do not imply acceptance by the REACH partners, associated, donors mentioned on this map.