





















## General Infrastructure – As of December 2024


**Production date: 28 January, 2025**



### General infrastructure

- |  |   |  |   |
|--|---|--|---|
|  Block    |  Camp offices    |  Camp administration          |  Community area    |
|  Boundary |  Health centre   |  Camp management / NGO Office |  Protection centre |
|  Phase    |  Education       |  Health                       |  Mosque            |
|  Entrance |  Community space |  Education                    |  Distribution area |
|  Kitchen  |  Distribution    |  Child-Friendly Space         |  Market            |
|  |  Market          |  |   |

### Sanitation infrastructure

-  Latrine(s)
-  Shower(s)
-  Mixed latrine / shower block

### Water tank capacity

- 1m<sup>3</sup>
- 2m<sup>3</sup>
- 3m<sup>3</sup>

Data Sources:  
Infrastructure: REACH  
Satellite Imagery: WorldView-2 from 18 December 2024  
Copyright: © 2024 Maxar/DigitalGlobe  
Source: US Department of State, Humanitarian Information Unit,  
NextView license  
File name: REACH\_SYR\_Map\_Sere\_Kaniye\_Camp\_Dec\_2024\_A0

Projection : WGS 1984 UTM 37N  
Contact: [mena.reach@impact-initiatives.org](mailto:mena.reach@impact-initiatives.org)

Note: Data, designations and boundaries contained on this map are not warranted to be error-free and do not imply acceptance by the REACH partners, associated, donors mentioned on this map.