




























Facility Types					
	Water Facilities		NGO Office		Youth Center
	Health		District Compound		Child Friendly Space
	Registration		Community Office		Playground
	Security		Community Center		Recreation
	Distribution Point		Common Space		Mosque
	Warehouse		School		Vacant
			Kindergarten		Under Construction
					District Boundary
					Block Boundary
					Paved Road
					Unpaved Road
					WASH Center - Active
					Mosques
					Assembly Points

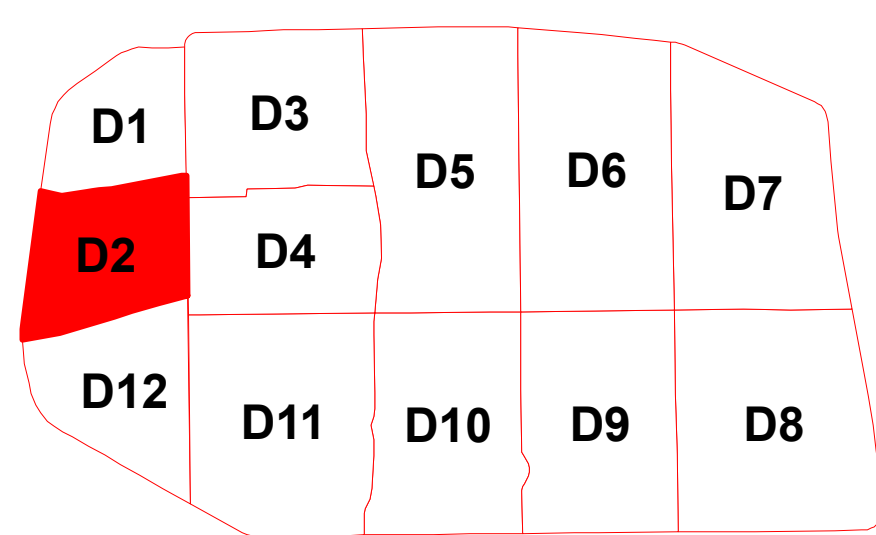
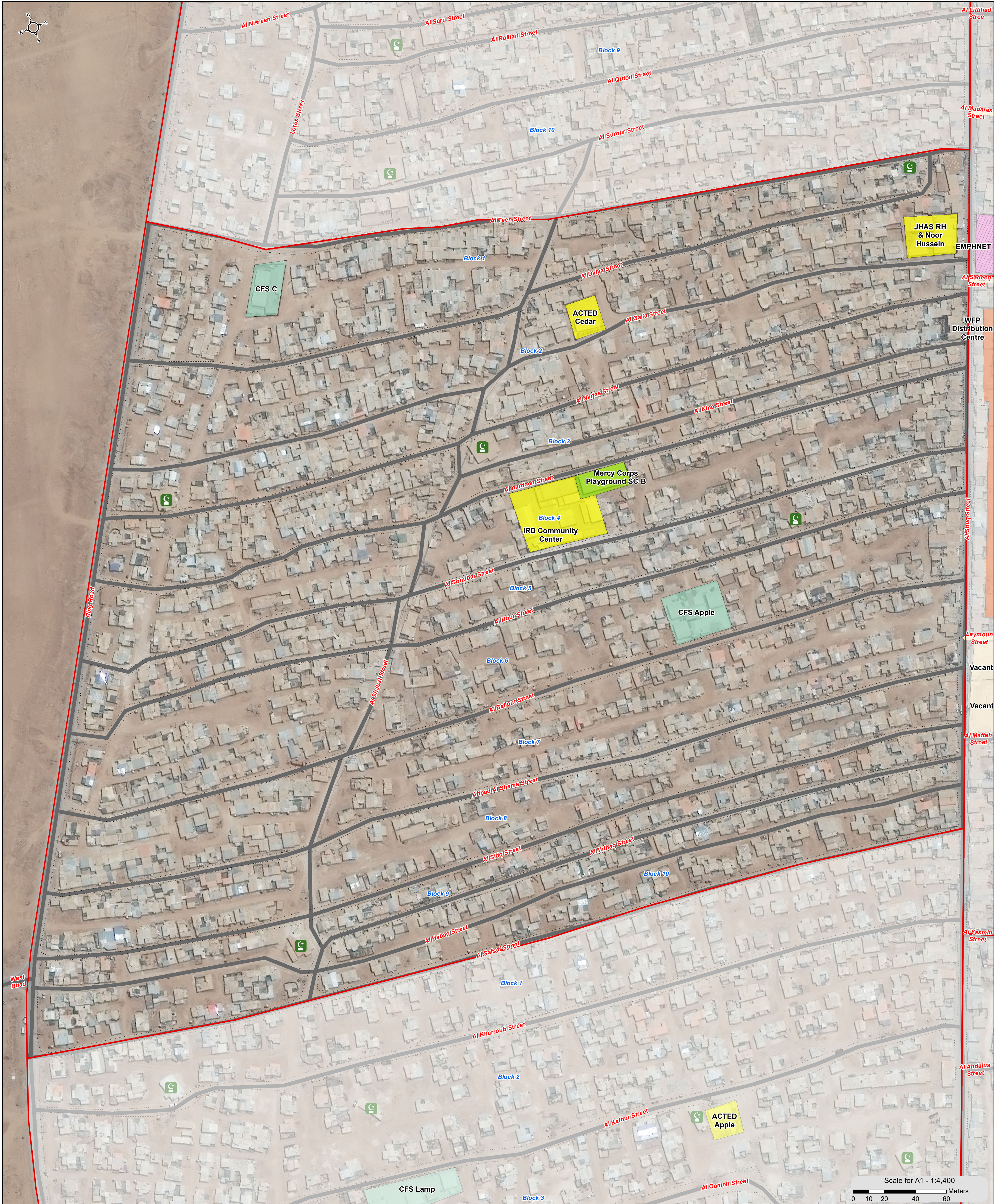
Data Sources: UNHCR, UNICEF




























Satellite Acquisition Date: 30/06/2016 by DigitalGlobe
Provided by: UNOSAT

Projection: WGS 1984 UTM Zone 37N

File: REACH_JOR_Map_Zaatari_CCM_General_Infrastructure_District_Nov2016

Note: Data, designations and boundaries contained on this map are not warranted to be error-free and do not imply acceptance by the partners, associates or donors mentioned on this map.



Facility Types					
	Water Facilities		NGO Office		Youth Center
	Health		District Compound		Child Friendly Space
	Registration		Community Office		Playground
	Security		Community Center		Recreation
	Distribution Point		Common Space		Mosque
	Warehouse		School		Vacant
			Kindergarten		Under Construction
					District Boundary
					Block Boundary
					Paved Road
					Unpaved Road
					WASH Center - Active
					Mosques
					Assembly Points

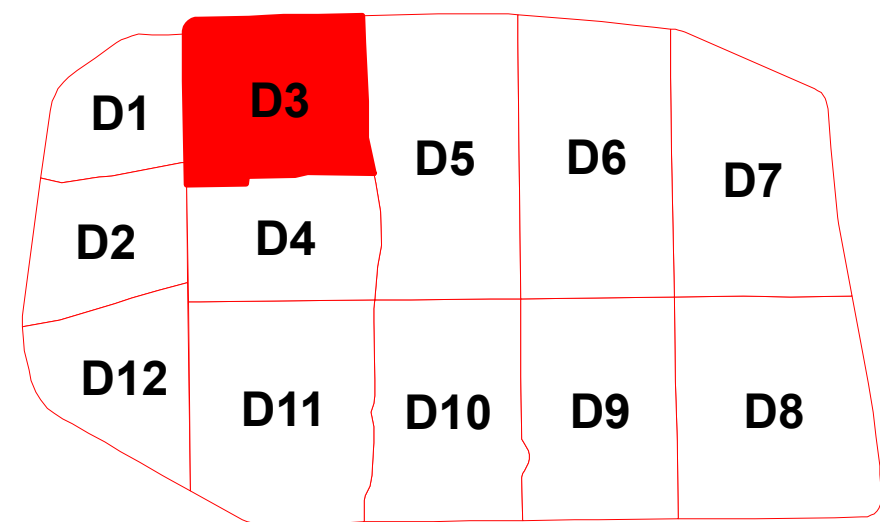
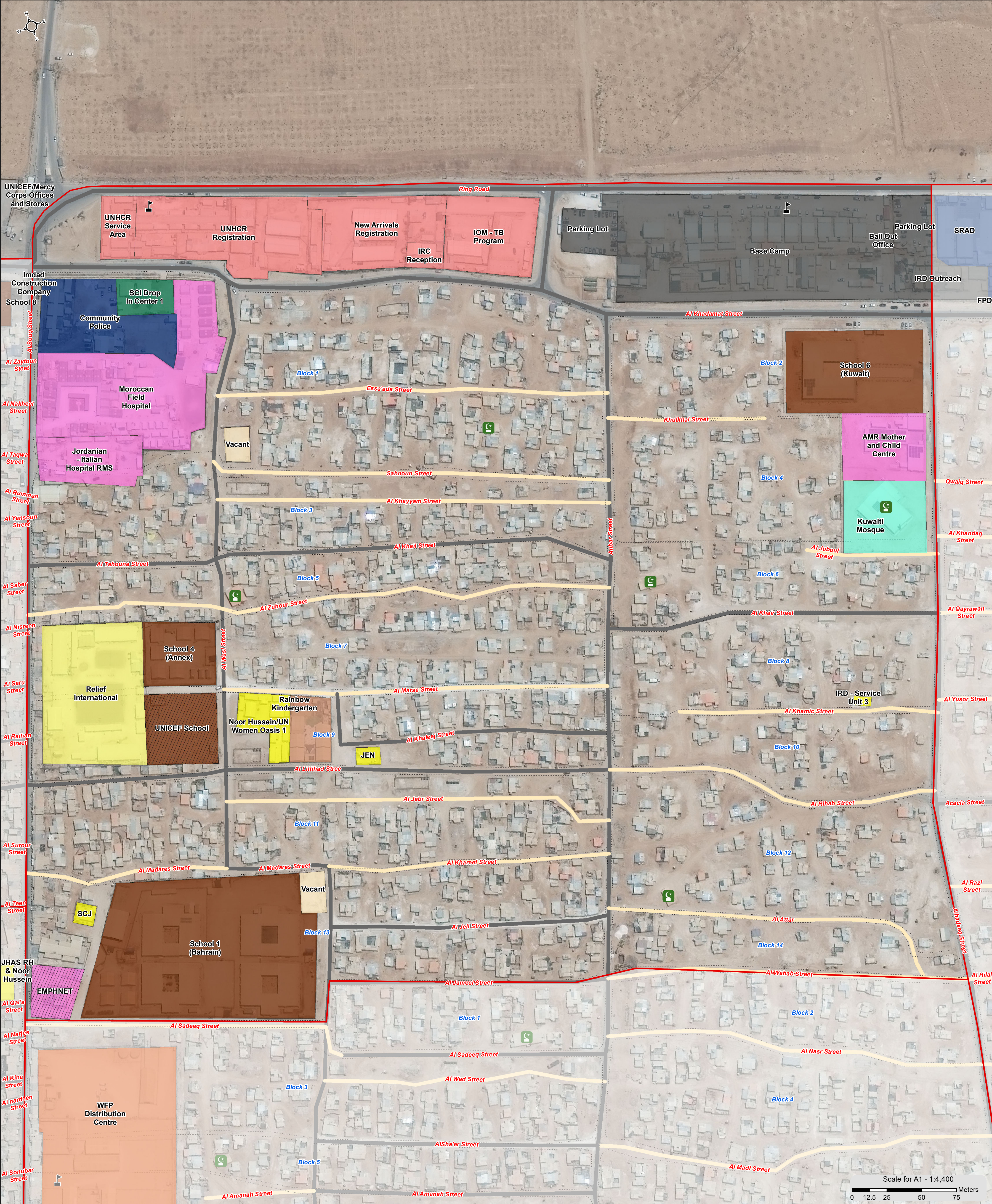
Data Sources: UNHCR, UNICEF

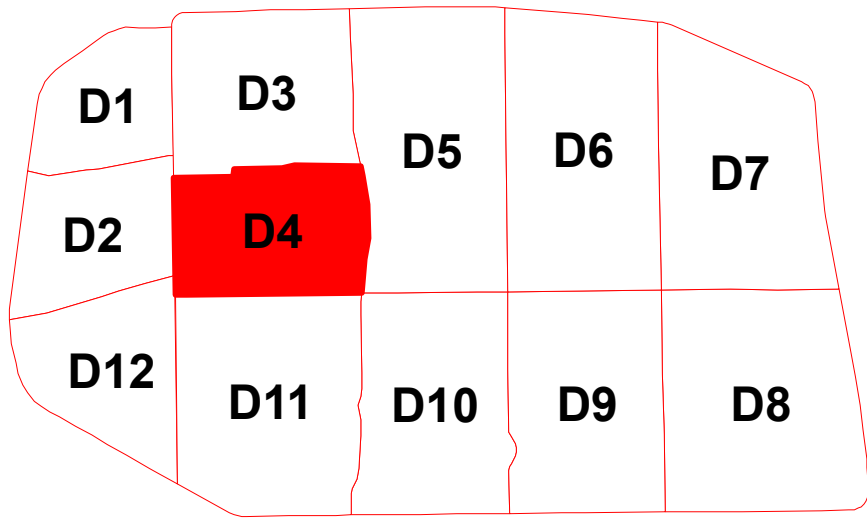
Satellite Acquisition Date: 30/06/2016 by DigitalGlobe
Provided by: UNOSAT

Projection: WGS 1984 UTM Zone 37N

File: REACH_JOR_Map_Zaatari_CCM_General_Infrastructure
_District_Nov2016

Note: Data, designations and boundaries contained on this map are not warranted to be error-free and do not imply acceptance by the partners, associates or donors mentioned on this map.





Facility Types

- Water Facilities
- Health
- Registration
- Security
- Distribution Point
- Warehouse

- NGO Office
- District Compound
- Community Office
- Community Center
- Common Space
- School
- Kindergarten

- Youth Center
- Child Friendly Space
- Playground
- Recreation
- Mosque
- Vacant
- Under Construction

- District Boundary
- Block Boundary
- Paved Road
- Unpaved Road
- WASH Center - Active
- Mosques
- Assembly Points

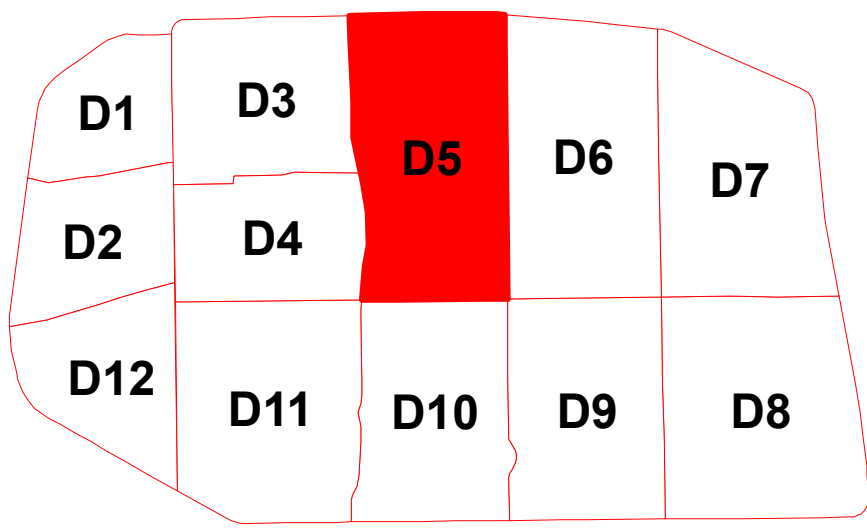
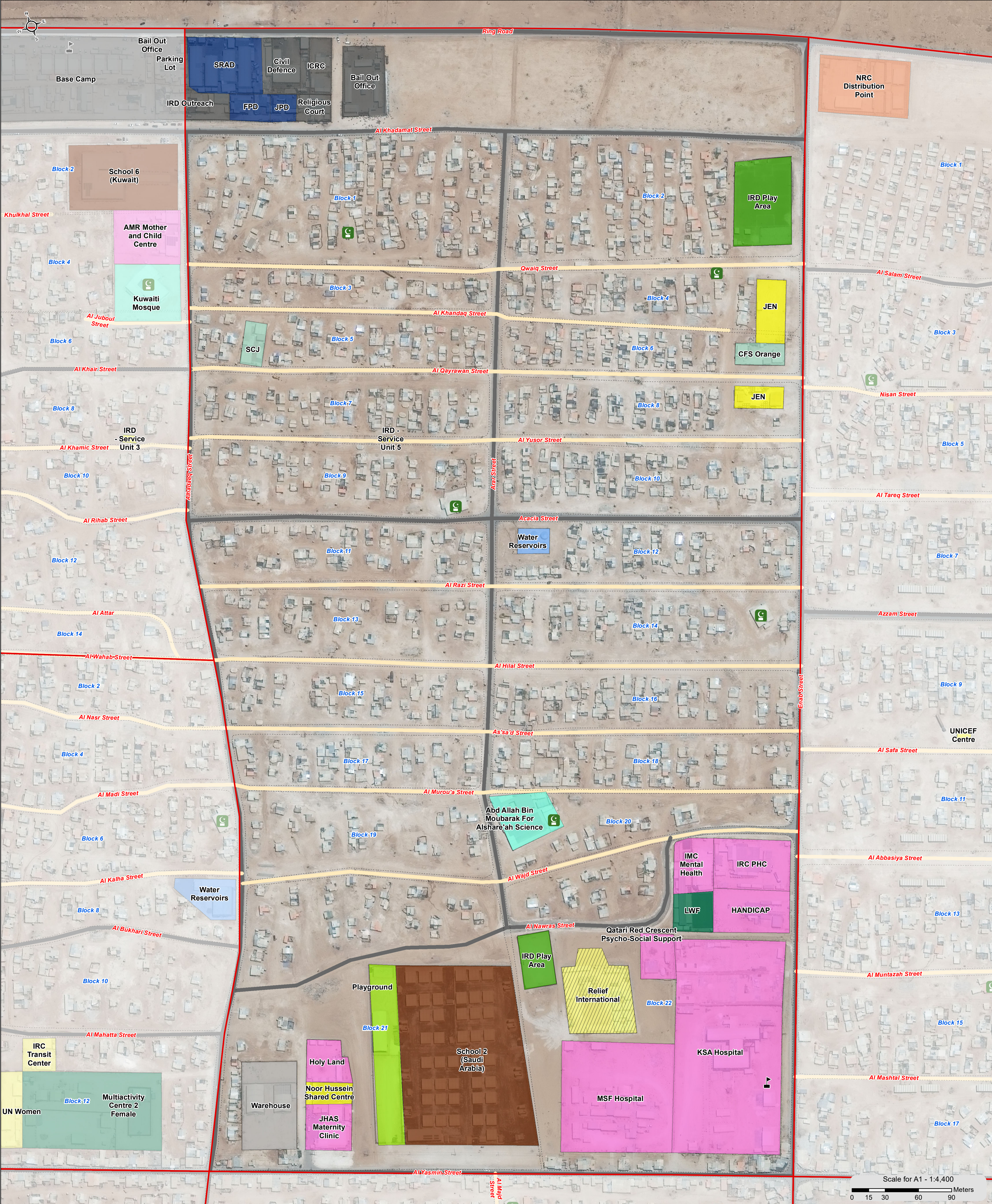
Data Sources: UNHCR, UNICEF

Satellite Acquisition Date: 30/06/2016 by DigitalGlobe
Provided by: UNOSAT

Projection: WGS 1984 UTM Zone 37N

File: REACH_JOR_Map_Zaatari_CCM_General_Infrastructure_District_Nov2016

Note: Data, designations and boundaries contained on this map are not warranted to be error-free and do not imply acceptance by the partners, associates or donors mentioned on this map.



Facility Types

- Water Facilities
- Health
- Registration
- Security
- Distribution Point
- Warehouse

- NGO Office
- District Compound
- Community Office
- Community Center
- Common Space
- School
- Kindergarten

- Youth Center
- Child Friendly Space
- Playground
- Recreation
- Mosque
- Vacant
- Under Construction

- District Boundary
- Block Boundary
- Paved Road
- Unpaved Road
- WASH Center - Active
- Mosques
- Assembly Points

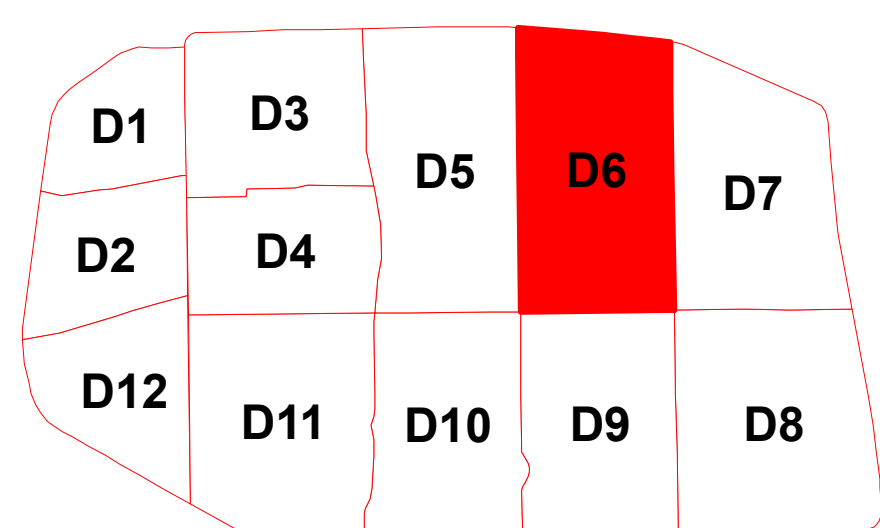
Data Sources: UNHCR, UNICEF

Satellite Acquisition Date: 30/06/2016 by DigitalGlobe
Provided by: UNOSAT

Projection: WGS 1984 UTM Zone 37N

File: REACH_JOR_Map_Zaatari_CCM_General_Infrastructure_District_Nov2016

Note: Data, designations and boundaries contained on this map are not warranted to be error-free and do not imply acceptance by the partners, associates or donors mentioned on this map.



Facility Types

- Water Facilities
- Health
- Registration
- Security
- Distribution Point
- Warehouse

- NGO Office
- District Compound
- Community Office
- Community Center
- Common Space
- School
- Kindergarten

- Youth Center
- Child Friendly Space
- Playground
- Recreation
- Mosque
- Vacant
- Under Construction

- District Boundary
- Block Boundary
- Paved Road
- Unpaved Road
- WASH Center - Active
- Mosques
- Assembly Points

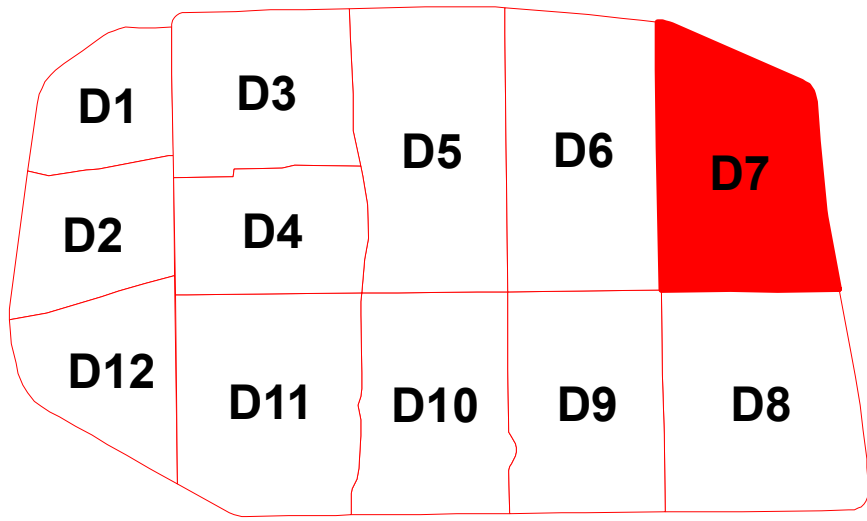
Data Sources: UNHCR, UNICEF

Satellite Acquisition Date: 30/06/2016 by DigitalGlobe
Provided by: UNOSAT





















Projection: WGS 1984 UTM Zone 37N








File: REACH_JOR_Map_Zaatari_CCM_General_Infrastructure_District_Nov2016

Note: Data, designations and boundaries contained on this map are not warranted to be error-free and do not imply acceptance by the partners, associates or donors mentioned on this map.



Facility Types

- | | | |
|--|---|--|
|  Water Facilities |  NGO Office |  Youth Center |
|  Health |  District Compound |  Child Friendly Space |
|  Registration |  Community Office |  Playground |
|  Security |  Community Center |  Recreation |
|  Distribution Point |  Common Space |  Mosque |
|  Warehouse |  School |  Vacant |
| |  Kindergarten |  Under Construction |

- | | |
|--|--|
|  District Boundary |  Block Boundary |
|  Paved Road |  Unpaved Road |
|  WASH Center - Active |  Mosques |
|  Assembly Points | |

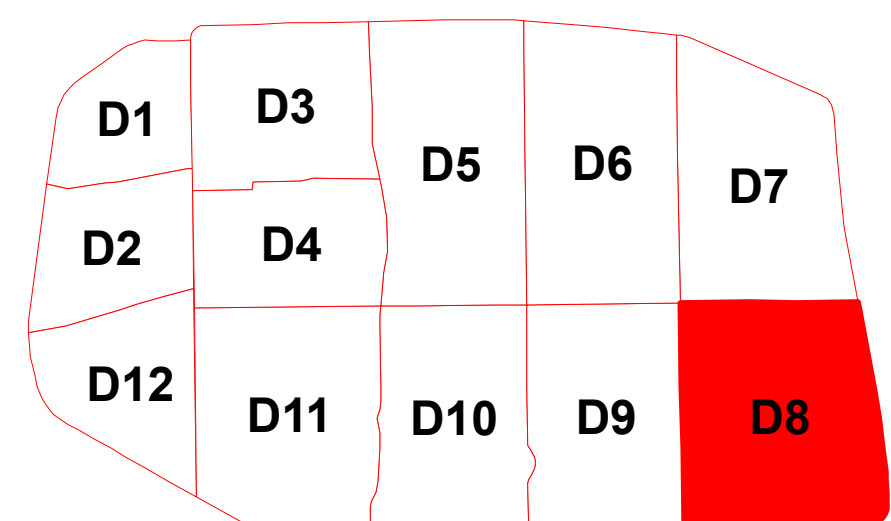
Data Sources: UNHCR, UNICEF













Satellite Acquisition Date: 30/06/2016 by DigitalGlobe
Provided by: UNOSAT

Projection: WGS 1984 UTM Zone 37N

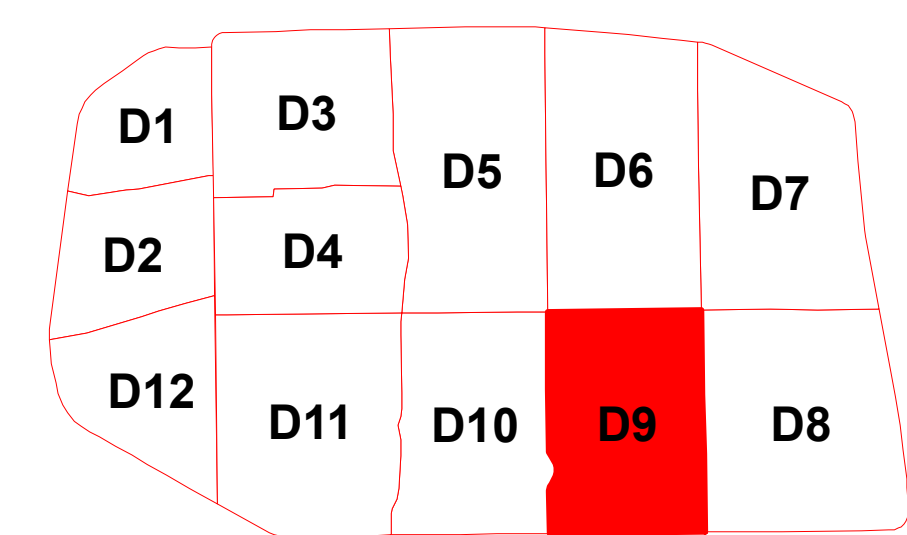
File: REACH_JOR_Map_Zaatari_CCM_General_Infrastructure
_District_Nov2016

Note: Data, designations and boundaries contained on this map are not warranted to be error-free and do not imply acceptance by the partners, associates or donors mentioned on this map.























Facility Types	
 Water Facilities	 District Compound
 Health	 Community Office
 Registration	 Community Center
 Security	 Common Space
 Distribution Point	 School
 Warehouse	 Kindergarten

Note: Data, designations and boundaries contained on this map are not warranted to be error-free and do not imply acceptance by the partners, associates or donors mentioned on this map.

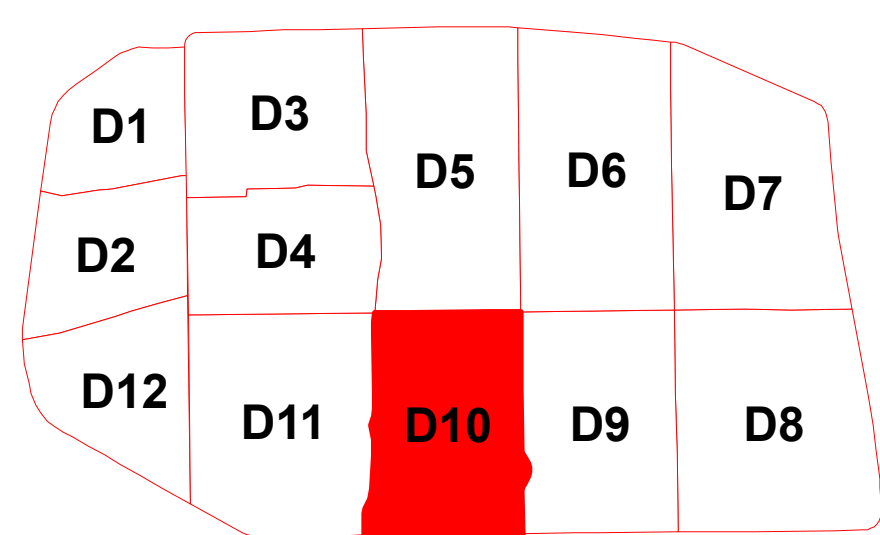


- Water Facilities
- Health
- Registration
- Security
- Distribution Point
- Warehouse

- | | | | |
|---|-------------------|---|----------------------|
|  | NGO Office |  | Youth Center |
|  | District Compound |  | Child Friendly Space |
|  | Community Office |  | Playground |
|  | Community Center |  | Recreation |
|  | Common Space |  | Mosque |
|  | School |  | Vacant |
|  | Kindergarten |  | Under Construction |

-  District Boundary
-  Block Boundary
-  Paved Road
- Unpaved Road
-  WASH Center - Active
-  Mosques
-  Assembly Points

Note: Data, designations and boundaries contained on this map are not warranted to be error-free and do not imply acceptance by the partners, associates or donors mentioned on this map.



Facility Types

- Water Facilities
- Health
- Registration
- Security
- Distribution Point
- Warehouse

- NGO Office
- District Compound
- Community Office
- Community Center
- Common Space
- School
- Kindergarten

- Youth Center
- Child Friendly Space
- Playground
- Recreation
- Mosque
- Vacant
- Under Construction

- District Boundary
- Block Boundary
- Paved Road
- Unpaved Road
- WASH Center - Active
- Mosques
- Assembly Points

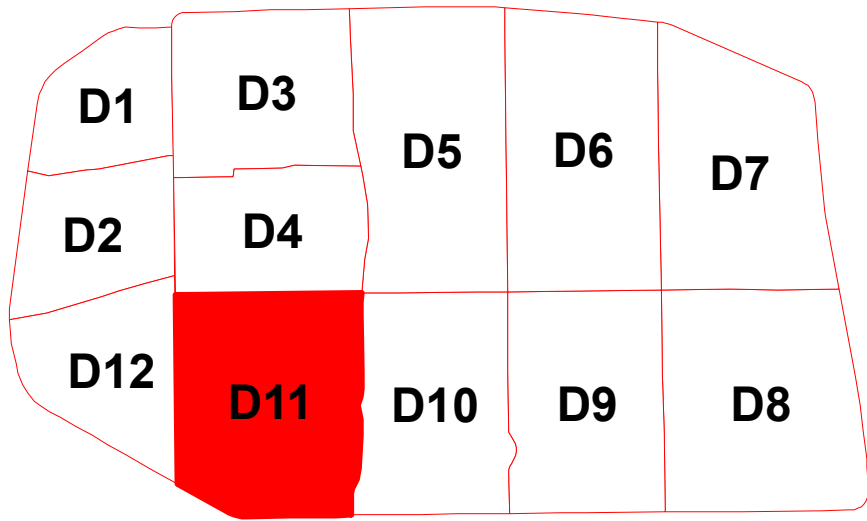
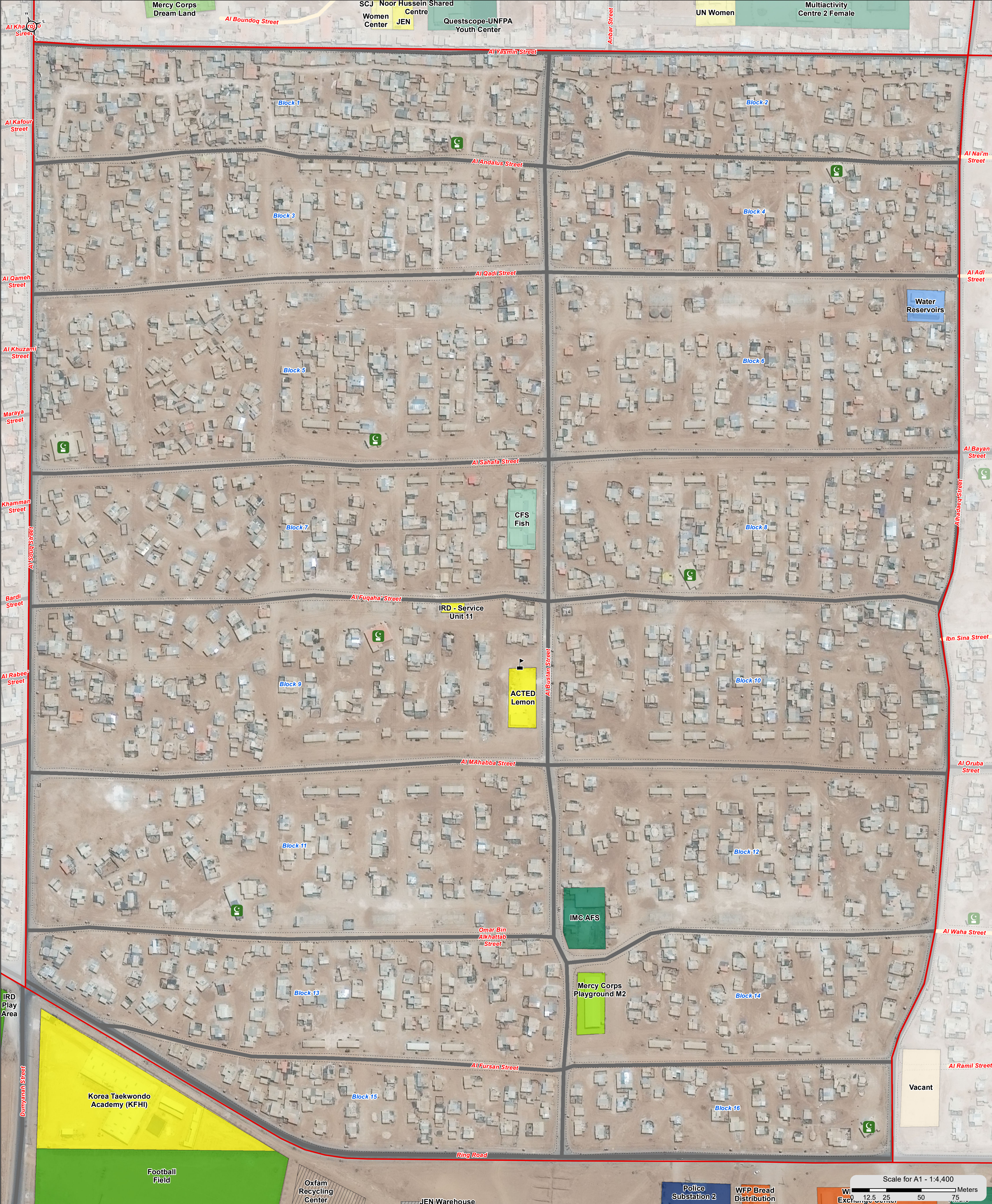
Data Sources: UNHCR, UNICEF




























Satellite Acquisition Date: 30/06/2016 by DigitalGlobe
Provided by: UNOSAT

Projection: WGS 1984 UTM Zone 37N

File: REACH_JOR_Map_Zaatari_CCM_General_Infrastructure_District_Nov2016

Note: Data, designations and boundaries contained on this map are not warranted to be error-free and do not imply acceptance by the partners, associates or donors mentioned on this map.



Facility Types		 NGO Office	 Youth Center	 District Boundary
 Water Facilities	 District Compound	 Child Friendly Space	 Block Boundary	
 Health	 Community Office	 Playground	 Paved Road	
 Registration	 Community Center	 Recreation	 Unpaved Road	
 Security	 Common Space	 Mosque	 WASH Center - Active	
 Distribution Point	 School	 Vacant	 Mosques	
 Warehouse	 Kindergarten	 Under Construction	 Assembly Points	

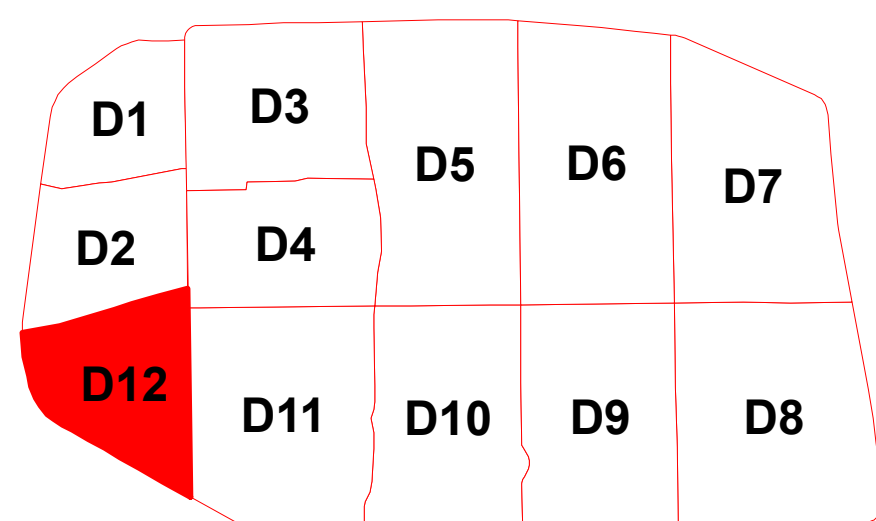
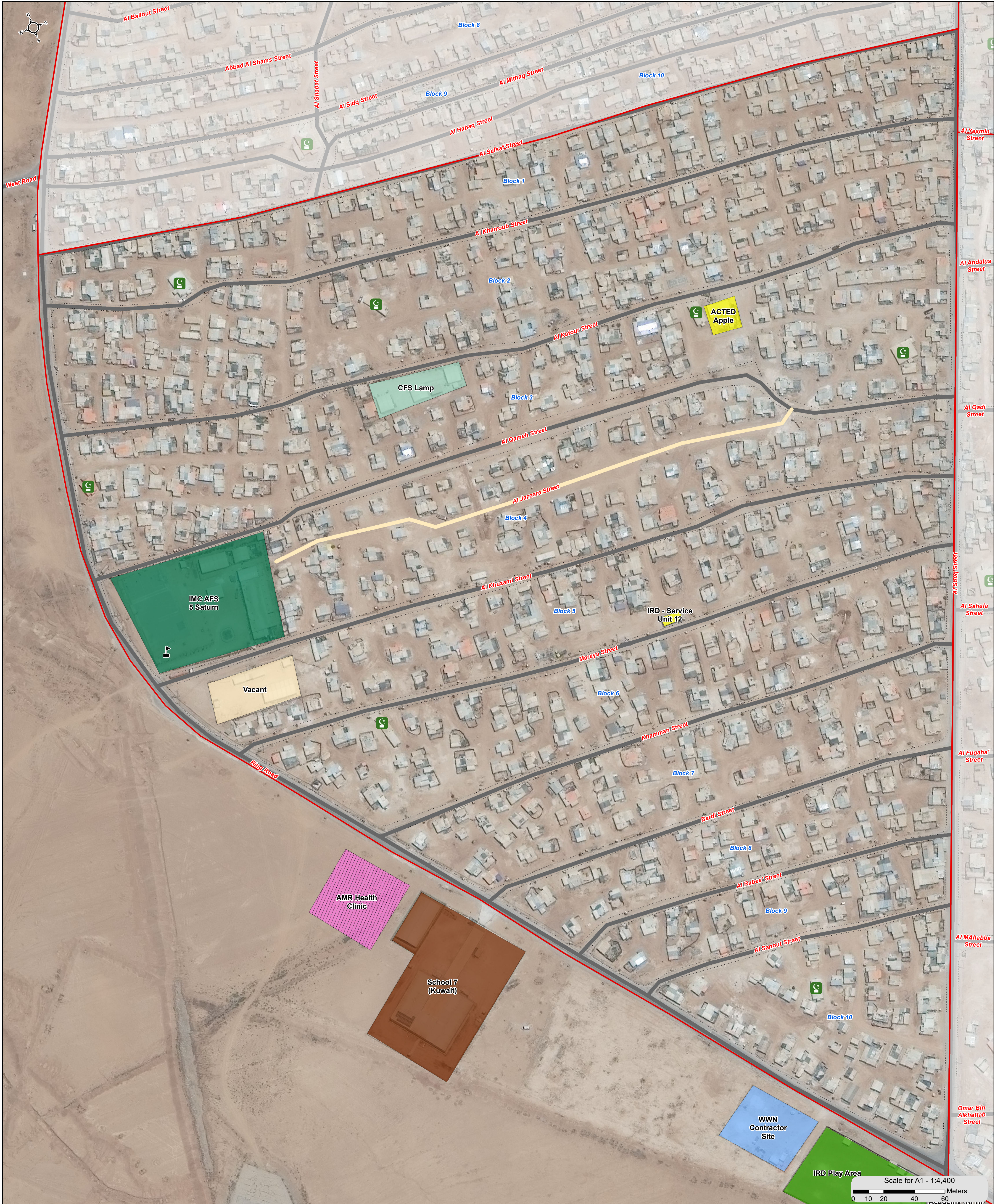
Data Sources: UNHCR, UNICEF

Satellite Acquisition Date: 30/06/2016 by DigitalGlobe
Provided by: UNOSAT

Projection: WGS 1984 UTM Zone 37N

File: REACH_JOR_Map_Zaatari_CCM_General_Infrastructure_District_Nov2016

Note: Data, designations and boundaries contained on this map are not warranted to be error-free and do not imply acceptance by the partners, associates or donors mentioned on this map.



Facility Types

- Water Facilities
- Health
- Registration
- Security
- Distribution Point
- Warehouse

- NGO Office
- District Compound
- Community Office
- Community Center
- Common Space
- School
- Kindergarten

- Youth Center
- Child Friendly Space
- Playground
- Recreation
- Mosque
- Vacant
- Under Construction

- District Boundary
- Block Boundary
- Paved Road
- Unpaved Road
- WASH Center - Active
- Mosques
- Assembly Points

Data Sources: UNHCR, UNICEF

Satellite Acquisition Date: 30/06/2016 by DigitalGlobe
Provided by: UNOSAT

Projection: WGS 1984 UTM Zone 37N

File: REACH_JOR_Map_Zaatari_CCM_General_Infrastructure_District_Nov2016

Note: Data, designations and boundaries contained on this map are not warranted to be error-free and do not imply acceptance by the partners, associates or donors mentioned on this map.