








## Camp Infrastructure

-  Delineation
-  Community Area
-  Wash / Service
-  Service
-  Entrance
-  Health
-  Water Station


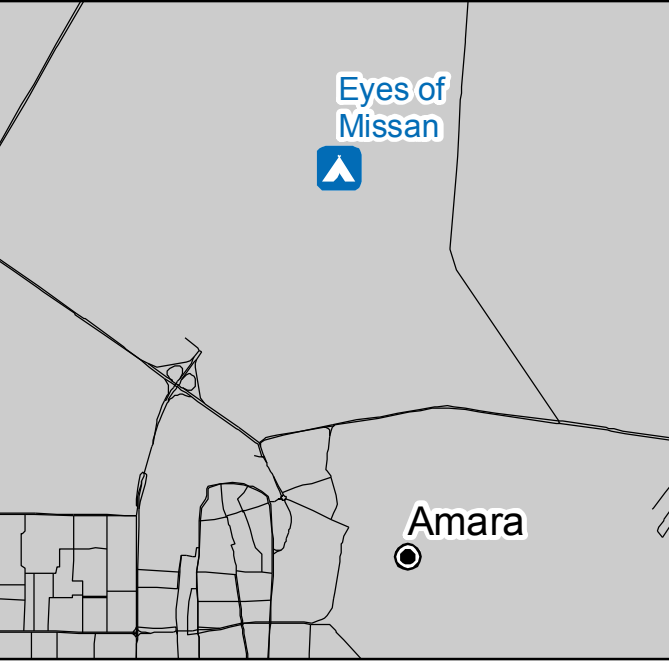
**GPS Coordinates  
of Camp Location:**  
Longitude: 47° 10' 0.15" E  
(47.16671)  
Latitude: 31° 53' 7.23" N  
(31.88533)

Thematic Data: 5/5/2017 - REACH  
Administrative boundaries: GADM

Satellite Imagery: WorldView-2 from  
08/03/2016  
Copyright: DigitalGlobe, Inc  
Source: US Department of State,  
Humanitarian Information Unit, NextView  
License

Projection: WGS 1984 UTM Zone 38N  
Contact : [iraq@reach-initiative.org](mailto:iraq@reach-initiative.org)  
File:  
IRQ\_Map\_IDP\_Eyesofmissan\_5Jun2017

Note: Data, designations and boundaries  
contained on this map are not warranted to be  
error-free and do not imply acceptance by the  
REACH partners, associates or donors  
mentioned on this map.



Scale: 1:600  
0 5 10 20 30 Meters