

IRAQ - Duhok Governorate - Bajed Kandala Camp

General Infrastructure - Updated 24 June 2019



Camp Infrastructure

- Camp Delineation
- Quarter
- Block
- Health
- Office
- Distribution
- Education
- Community Area
- Child Friendly Space
- WASH Facility
- Service
- Storage
- Entrance
- Health
- Borehole (4)
- Water Tank (11)
- Storage
- Fuel Tank
- Generator
- Grey Water

GPS Coordinates of Camp Location:
Longitude: 42° 26' 48.293" E (42.446748)
Latitude: 37° 3' 19.336" N (37.055371)

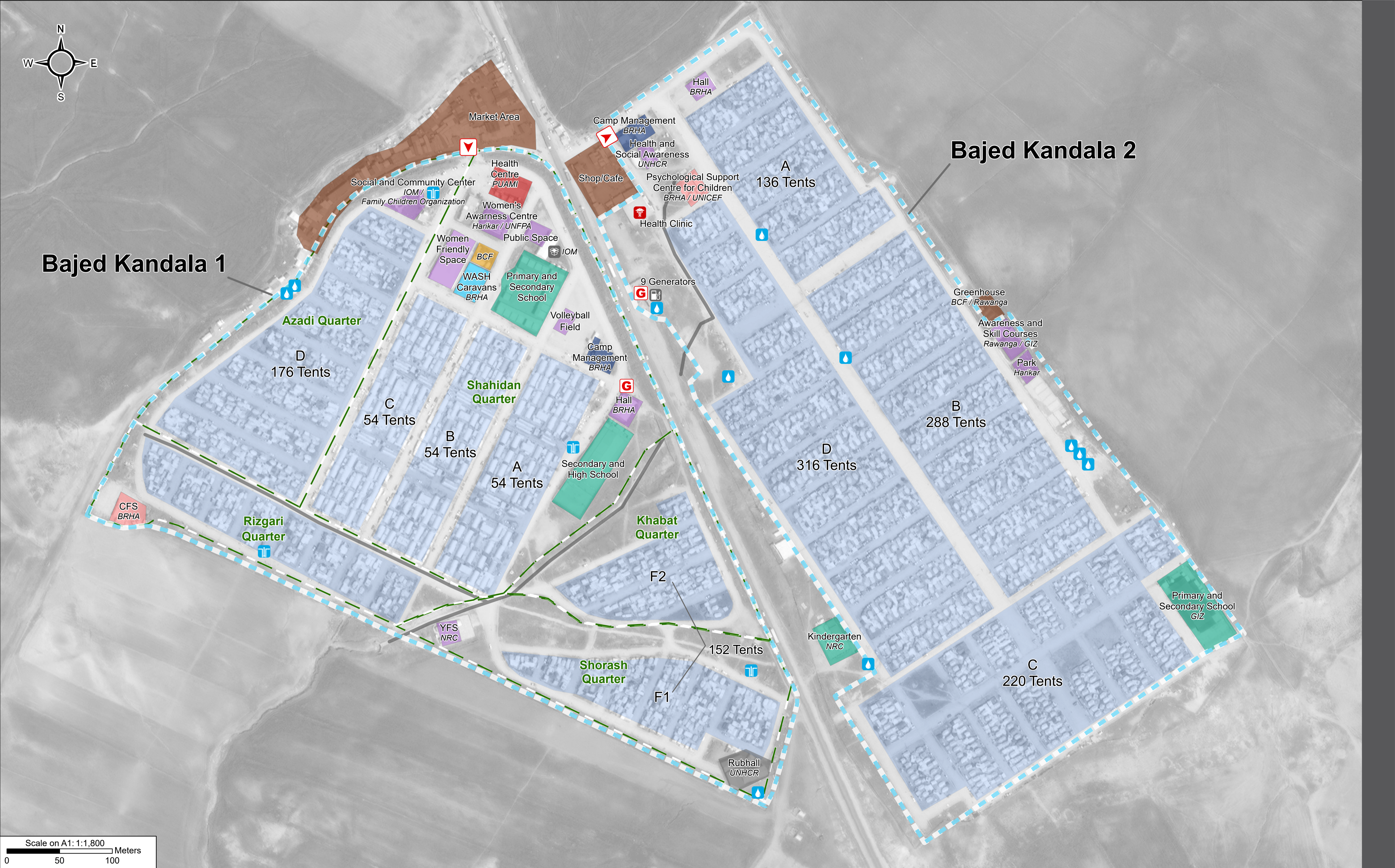
Thematic Data: 24/6/2019 - REACH
Administrative boundaries: GADM, OCHA

Satellite imagery: WorldView-2 from 13/4/2019
Copyright: ©2019, DigitalGlobe.
Source: US Department of State, Humanitarian Information Unit, NextView License

Projection: WGS 1984 UTM Zone 38N

Contact : iraq@reach-initiative.org
File: REACH_IRQ_Map_IDP_BajedKandala_22July2019

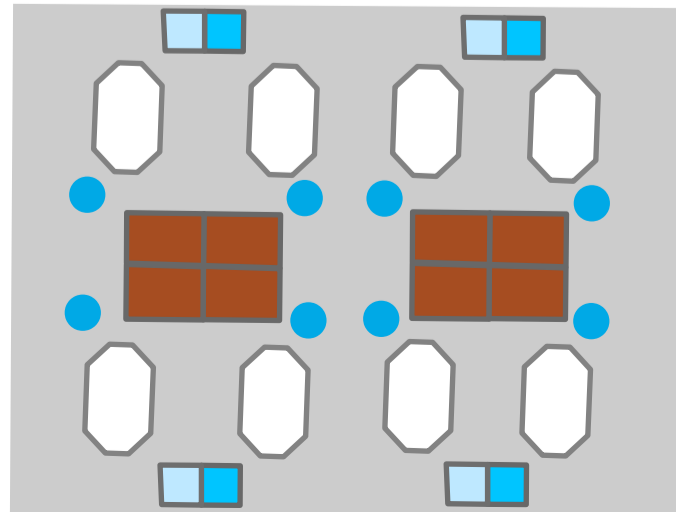
Note: Data, designations and boundaries contained on this map are not warranted to be error-free and do not imply acceptance by the REACH partners, associates or donors mentioned on this map.



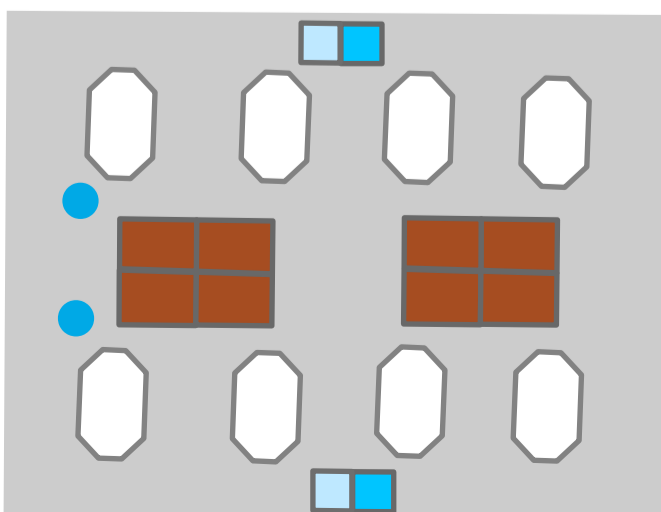
Layout of Single Blocks

- Tent
- Kitchen
- Latrine
- Shower
- Latrine & Shower
- Water Tank
- Water Point

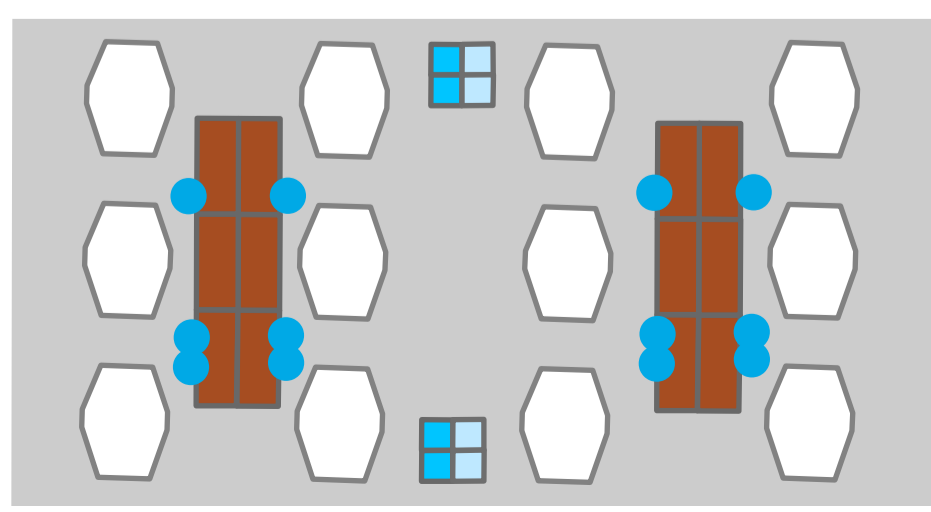
Block A+B (Bajed Kandala 2)



Block C+D (Bajed Kandala 2)



Block D+E+F (Bajed Kandala 1)



Block A+B+C (Bajed Kandala 1)

