



SYRIA - Roj Refugee / IDP Camp



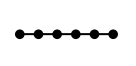








Overview - As of March 2020

For Humanitarian Purposes Only
Production date: 14 May 2020



 Approximately 470 shelters in 27 blocks at the time of image acquisition (March 2020)



-  Block
-  Sector
-  Fence
-  Entrance
-  Mosque
-  Water tower
-  Camp management / Authorities
-  Distribution
-  School
-  Sports field
-  Service

Contact: mena.reach@impact-initiatives.org
 Projection: WGS 1984 UTM 37N
 Data Sources:
 Infrastructure: REACH
 Satellite Imagery: WorldView-3 from 29 March 2020
 Copyright: © 2020 DigitalGlobe
 Source: US Department of State, Humanitarian Information Unit,
 NextView license
 File name: REACH_SYR_Map_Roj_Camp_March2020

Note: Data, designations and boundaries contained on this map are not warranted to be error-free and do not imply acceptance by the REACH partners, associates or donors mentioned on this map.