




Camp Infrastructure

- | | | | |
|---|---|---|--------------|
|  | Fence |  | Entrance |
|  | Collective Shelter
(Tents occupied by
~5 - 10 families) |  | Latrine (15) |
|  | Office |  | Shower (15) |
|  | Health |  | Tapstand (8) |
|  | Storage | | |
|  | Cesspit | | |

**GPS Coordinates
of Camp Locations**
Longitude: 42° 25' 44.494" E
(42.429026)
Latitude: 37° 5' 53.684" N
(37.098246)

Data sources:

Camp data - REACH assessment - 28/02/2015

Imagery: 14/11/2014

Coordinate System: WGS1984 UTM Zone 38N

File: IRQ_Map_IDP_DeirAboun_Overview_17Mar2015
Contact: reach.mapping@impact-initiatives.org

Note: Data, designations and boundaries contained on this map are not warranted to error-free and do not imply acceptance by the REACH partners, associated, donors mentioned on this map.