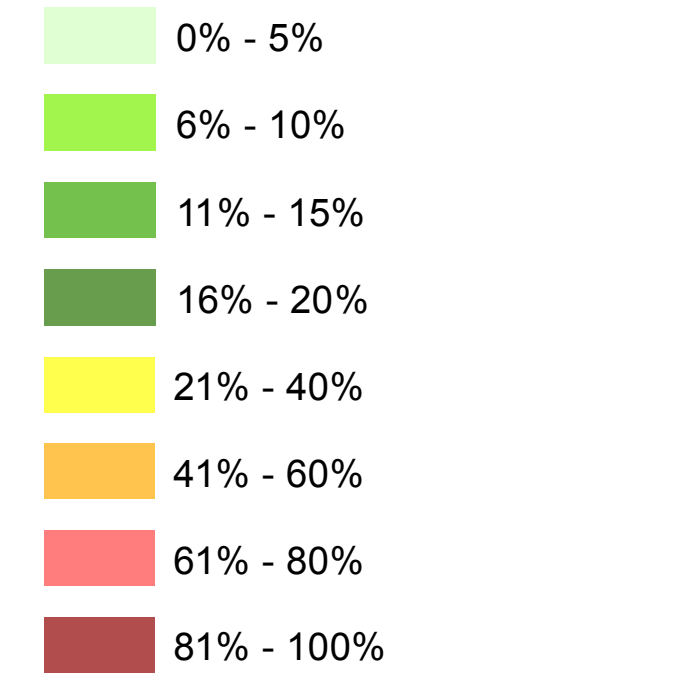


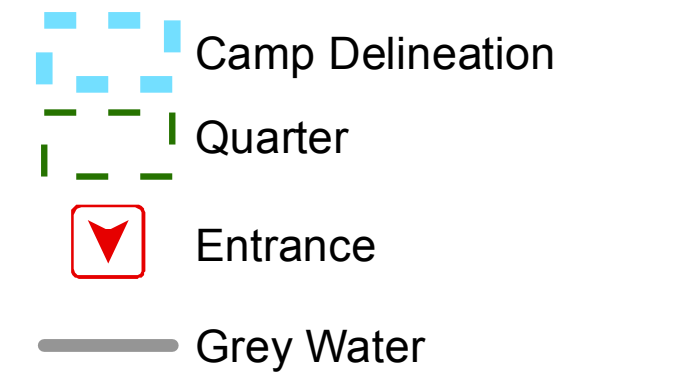
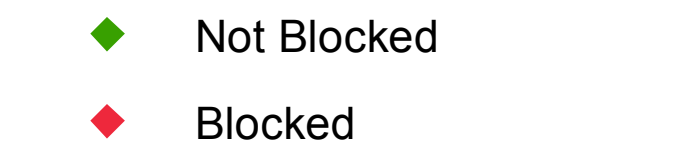
IRAQ - Duhok Governorate - Bajed Kandala

WASH Facilities - Blocked Toilets - May 2016

Blocked Toilets (%) in Housing Blocks and Communal Buildings



Standalone Toilet Facility

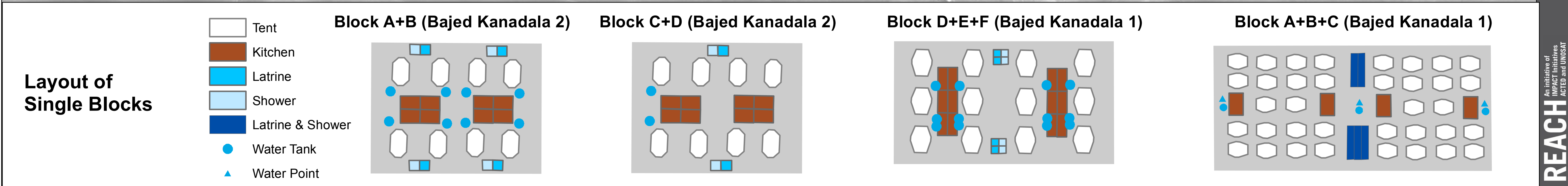


Thematic Data: 22/12/2015 - REACH
Administrative boundaries: GADM
Background imagery: Airbus 03/02/2016

Projection: WGS 1984 UTM Zone 38N

Contact : iraq@reach-initiative.org
File: IRQ_Map_IDP_BajedKandala_Blocked
Toilets_13June2016

Note: Data, designations and boundaries
contained on this map are not warranted to be
error-free and do not imply acceptance by the
REACH partners, associates or donors
mentioned on this map.

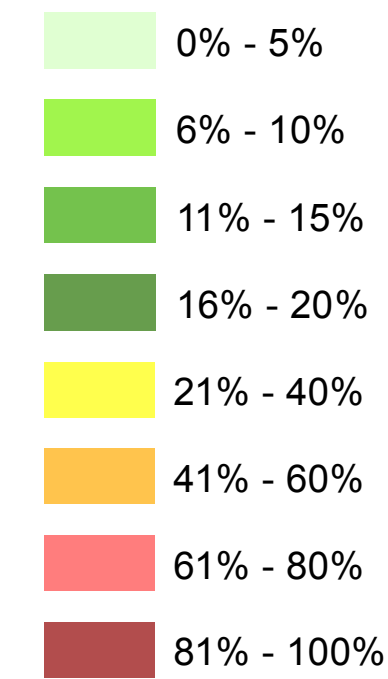


IRAQ - Duhok Governorate - Bajed Kandala

WASH Facilities - Overflowing Toilets - May 2016

For Humanitarian Purposes Only
Production date: 13 June 2016

Overflowing Toilets (%) in Housing Blocks and Communal Buildings



Standalone Toilet Facility

- Not Overflowing
- Overflowing

- Camp Delineation
- Quarter
- Entrance
- Grey Water

Thematic Data: 22/12/2015 - REACH
Administrative boundaries: GADM
Background imagery: Airbus 03/02/2016

Projection: WGS 1984 UTM Zone 38N

Contact : iraq@reach-initiative.org
File:
IRQ_Map_IDP_BajedKandala_Overflowing
Toilets_13June2016

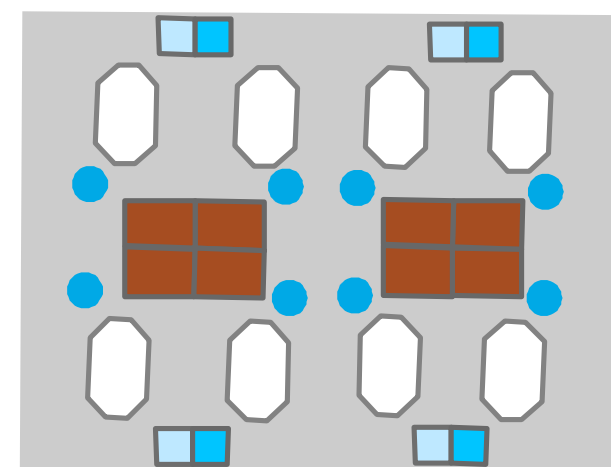
Note: Data, designations and boundaries
contained on this map are not warranted to be
error-free and do not imply acceptance by the
REACH partners, associates or donors
mentioned on this map.



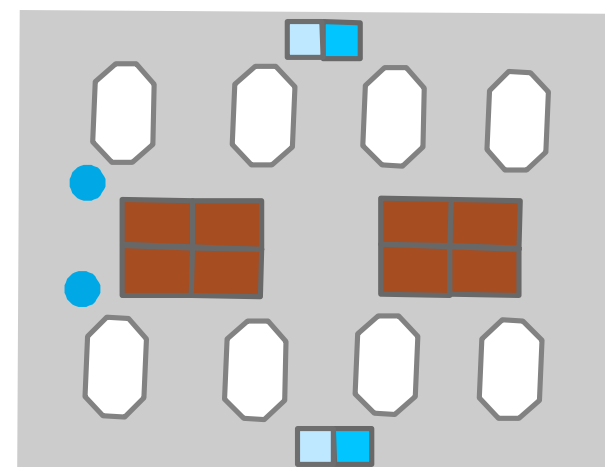
Layout of Single Blocks

- Tent
- Kitchen
- Latrine
- Shower
- Latrine & Shower
- Water Tank
- Water Point

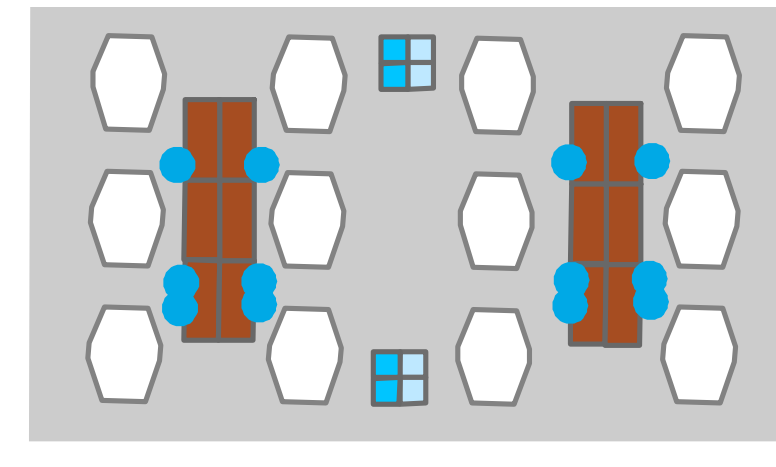
Block A+B (Bajed Kanadala 2)



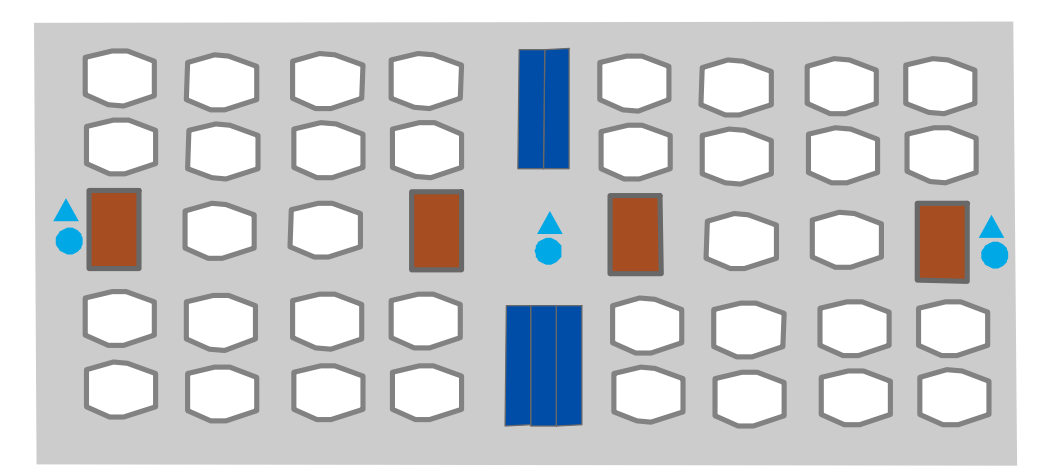
Block C+D (Bajed Kanadala 2)



Block D+E+F (Bajed Kanadala 1)



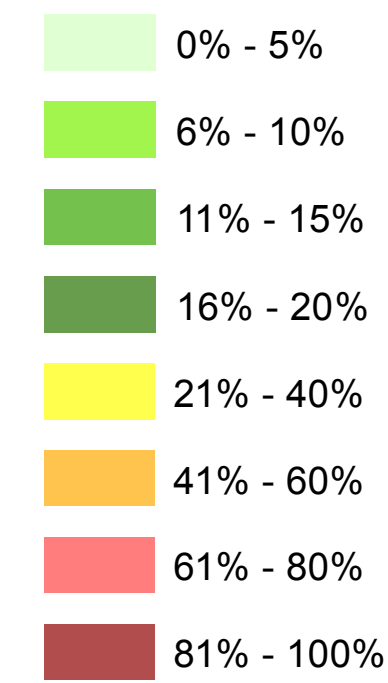
Block A+B+C (Bajed Kanadala 1)



IRAQ - Duhok Governorate - Bajed Kandala

WASH Facilities - Non-functioning Showers - May 2016

Non-functioning Showers (%) in Housing Blocks and Communal Buildings



Standalone Shower Facility

- Functioning (Green Diamond)
- Non-functioning (Red Diamond)

- Camp Delineation (Blue dashed line)
- Quarter (Green dashed line)
- Entrance (Red square with white triangle)
- Grey Water (Grey line)

Thematic Data: 22/12/2015 - REACH
Administrative boundaries: GADM
Background imagery: Airbus 03/02/2016

Projection: WGS 1984 UTM Zone 38N

Contact : iraq@reach-initiative.org
File: IRQ_Map_IDP_BajedKandala_Non
FunctioningShowers_13June2016

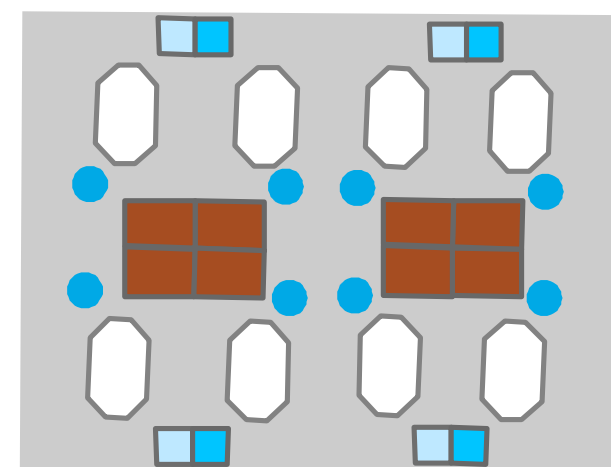
Note: Data, designations and boundaries
contained on this map are not warranted to be
error-free and do not imply acceptance by the
REACH partners, associates or donors
mentioned on this map.



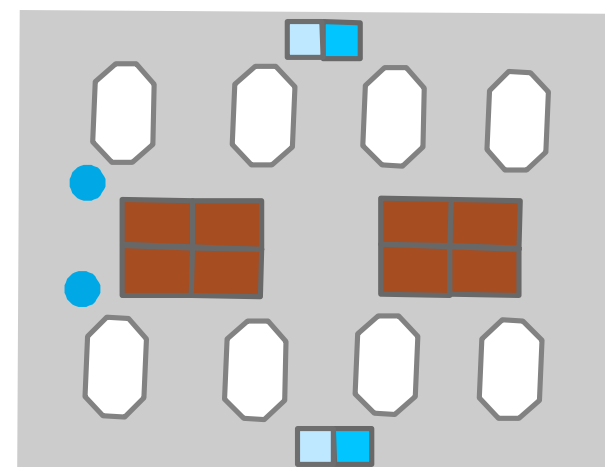
Layout of Single Blocks

- Tent (White rectangle)
- Kitchen (Brown rectangle)
- Latrine (Blue rectangle)
- Shower (Light blue rectangle)
- Latrine & Shower (Dark blue rectangle)
- Water Tank (Blue circle)
- Water Point (Blue triangle)

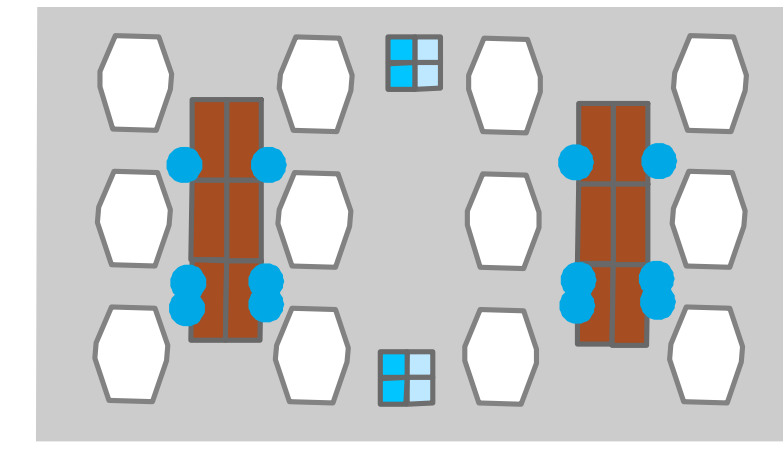
Block A+B (Bajed Kanadala 2)



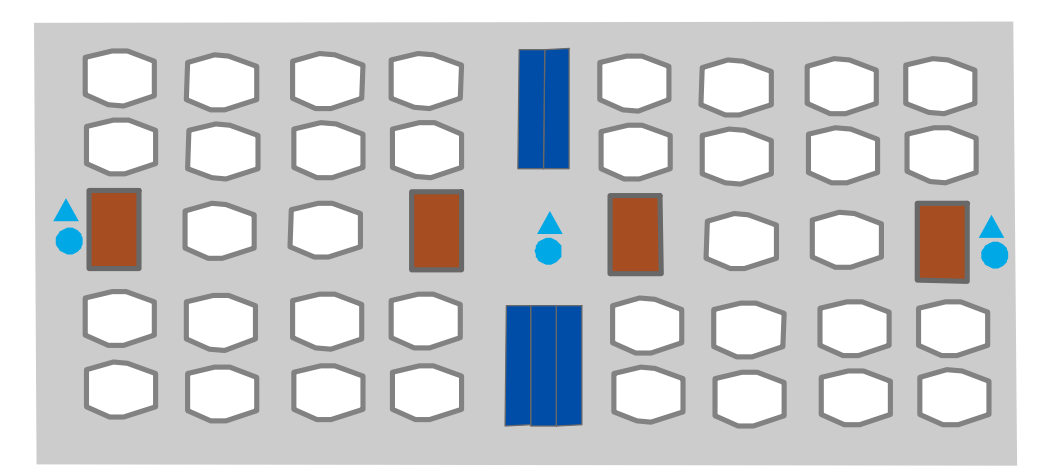
Block C+D (Bajed Kanadala 2)



Block D+E+F (Bajed Kanadala 1)



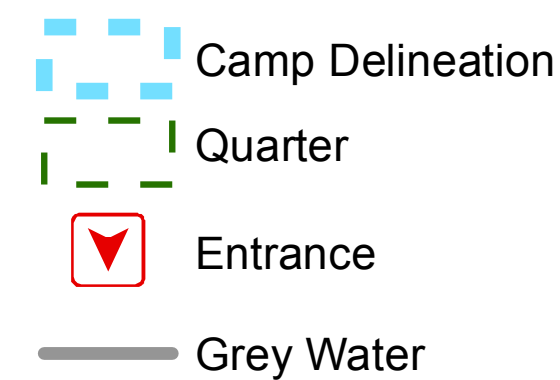
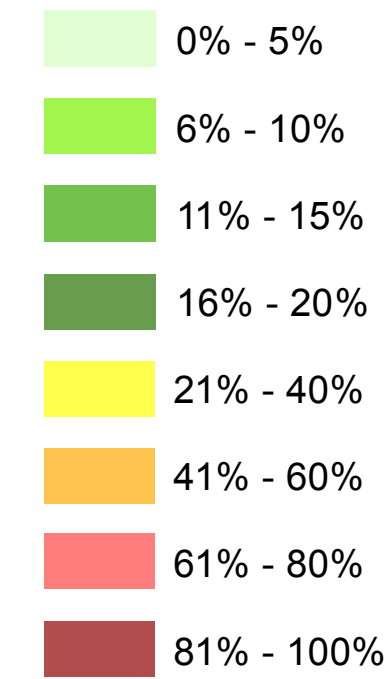
Block A+B+C (Bajed Kanadala 1)



IRAQ - Duhok Governorate - Bajed Kandala

WASH Facilities - Non-functioning Tap Stands - May 2016

Non-functioning Tap Stands (%) in Housing Blocks and Communal Buildings



Thematic Data: 22/12/2015 - REACH
Administrative boundaries: GADM
Background imagery: Airbus 03/02/2016

Projection: WGS 1984 UTM Zone 38N

Contact : iraq@reach-initiative.org
File: IRQ_Map_IDP_BajedKandala_Non
FunctioningTaps_13June2016

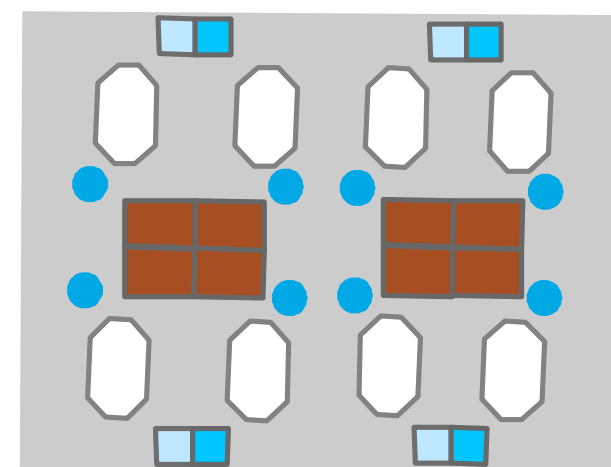
Note: Data, designations and boundaries
contained on this map are not warranted to be
error-free and do not imply acceptance by the
REACH partners, associates or donors
mentioned on this map.



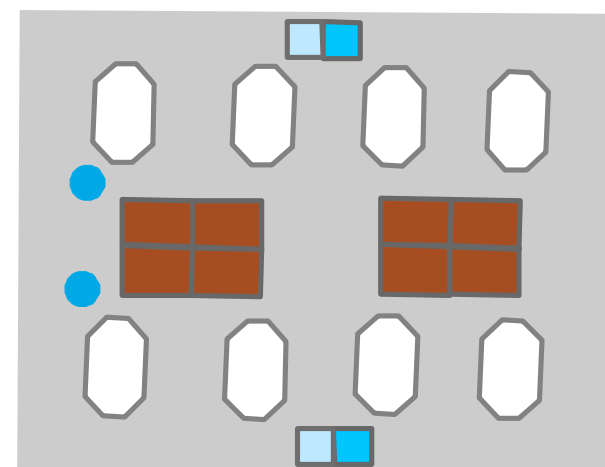
Layout of Single Blocks



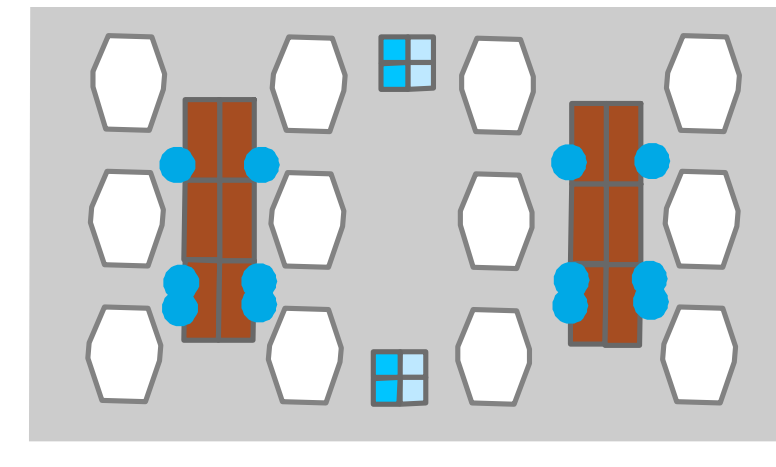
Block A+B (Bajed Kanadala 2)



Block C+D (Bajed Kanadala 2)



Block D+E+F (Bajed Kanadala 1)



Block A+B+C (Bajed Kanadala 1)

