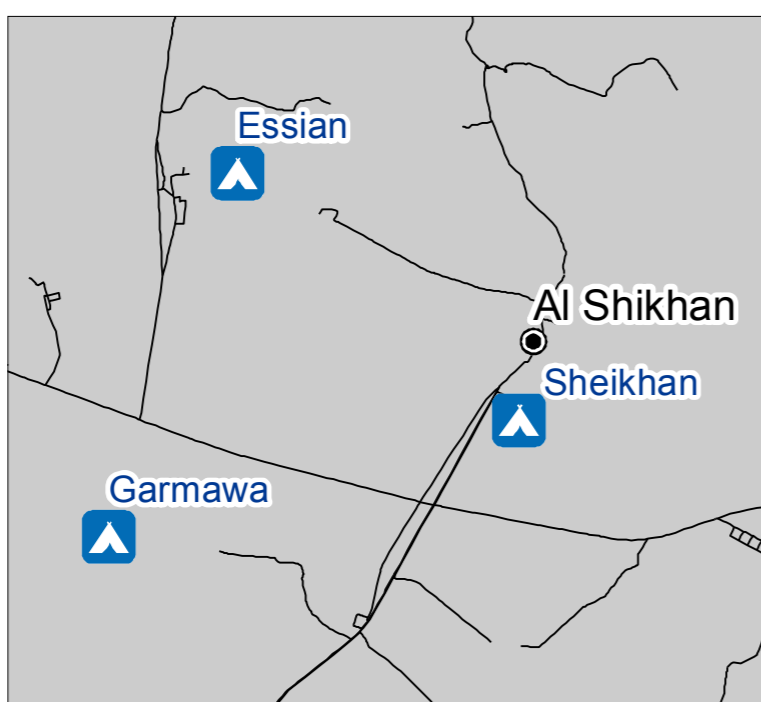
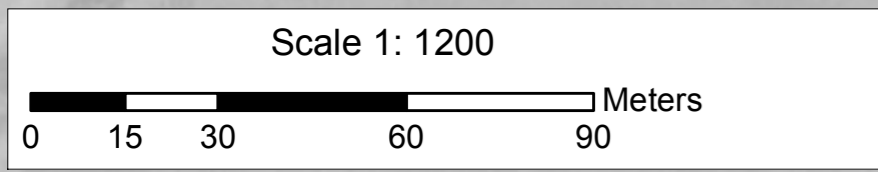
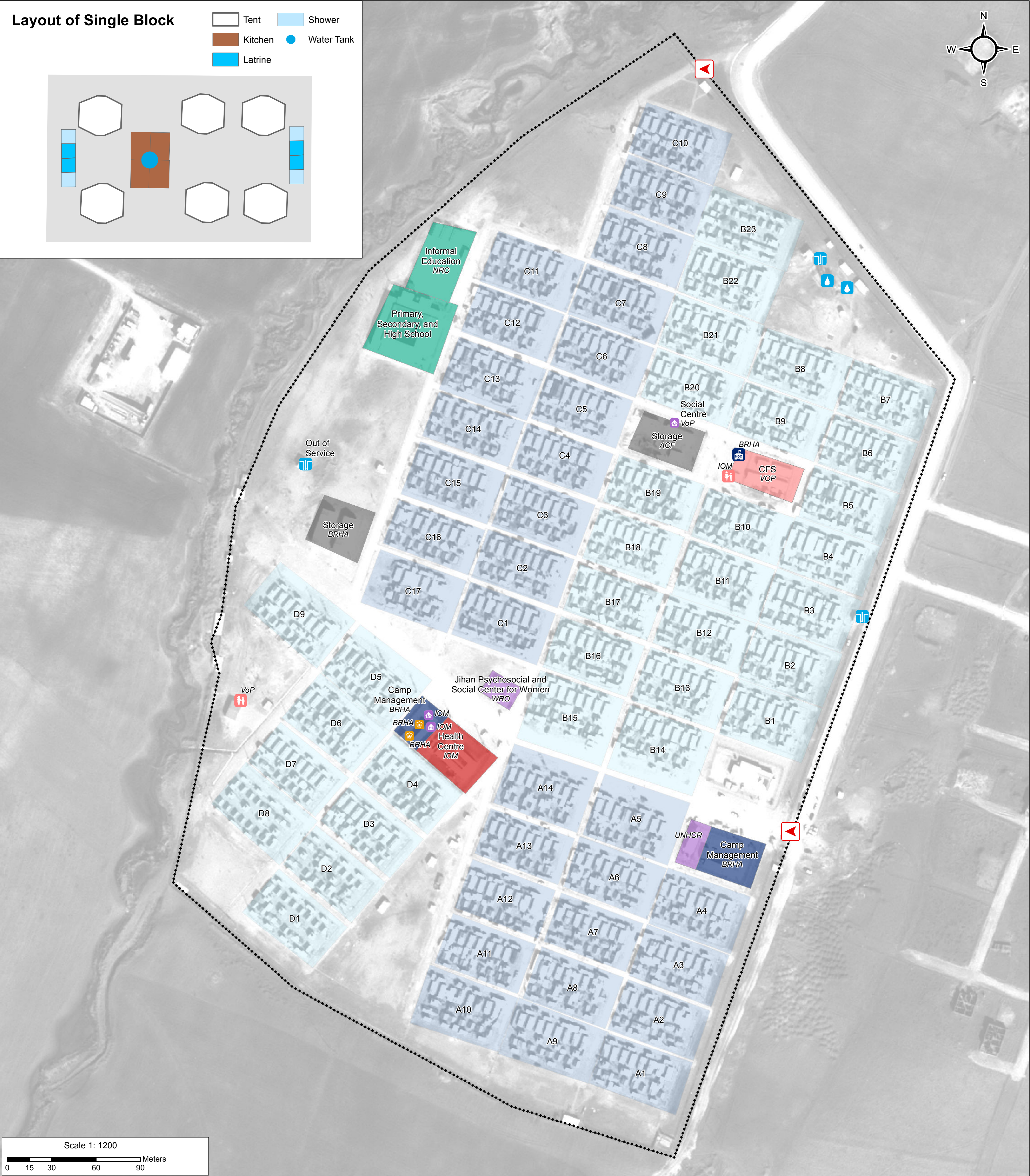
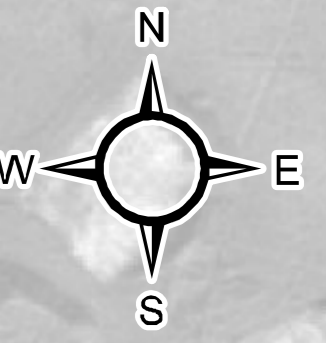
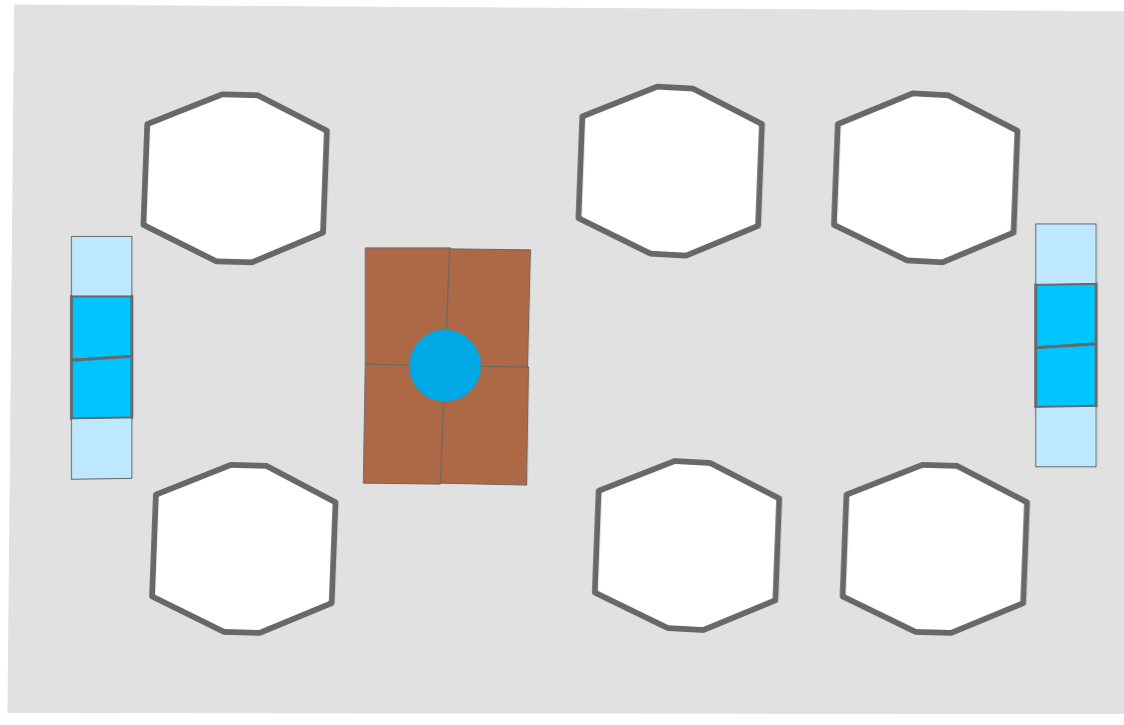


Layout of Single Block

- Tent
- Shower
- Kitchen
- Water Tank
- Latrine



Camp Infrastructure

- Fence
- Block
- Health
- Office
- Education
- Child Friendly Space
- Service
- Storage
- Community Centre
- Entrance
- Office
- Distribution
- Community Centre
- Borehole (3)
- Water Tank (2)

GPS Coordinates of Camp Location:
Longitude: 43° 20' 36.643" E (43.34351)
Latitude: 36° 40' 26.758" N (36.6741)

Thematic Data: 17/04/2016 - REACH
Administrative boundaries: GADM
Background imagery: 15/02/2016

Projection: WGS 1984 UTM Zone 38N

Contact : iraq@reach-initiative.org
File: IRQ_Map_IDP_Sheikhan_23Apr2016

Note: Data, designations and boundaries contained on this map are not warranted to error-free and do not imply acceptance by the REACH partners, associated, donors mentioned on this map.