

















Administration and security

-  UNHCR field office (1)
-  NGO Office (5)
-  Administration office (1)
-  Registration center (1)
-  Warehouse (1)
-  Army post (1)
-  Police (1)




Health facilities

-  Hospital (1)
-  Health center (2)
-  Nutrition center (2)
-  Pharmacy (2)






Education facilities

-  Nursery (11)
-  Primary school (7)
-  Secondary school (1)
-  AEP (Accelerated Education Program) (7)
-  Vocational training center (1)

Social facilities

-  Market (4)
-  Grinding mill (24)
-  Community center (3)
-  Distribution point (2)
-  Women center (1)
-  Youth center (1)
-  Mosque (42)

Camp facilities

-  Shelters (15,636)
-  Primary road
-  Secondary road
-  Site boundaries
-  Camp zones

Infrastructure: REACH (2018)
Roads: OSM (2018), REACH (2018)
Shelter analysis: UNOSAT (31/10/2017)
Coordinate System: WGS 1984 UTM Zone 36N
File: REACH_SSD_MAP_UNHCR_YusifBatil_General_InfraNov18_A3
Contact: south.sudan@reach-initiative.org

Note: Data, designations and boundaries contained on this map are not warranted to be error-free and do not imply acceptance by the REACH partners, associates, donors mentioned on this map.