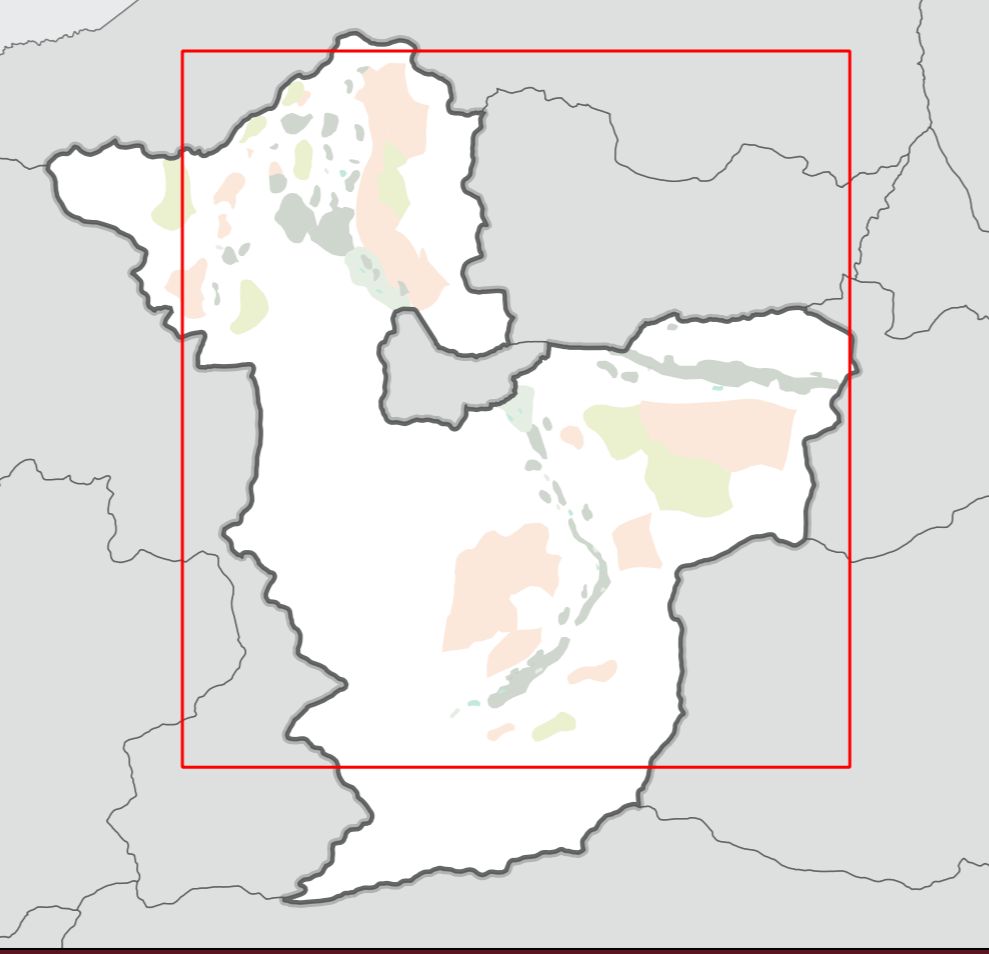
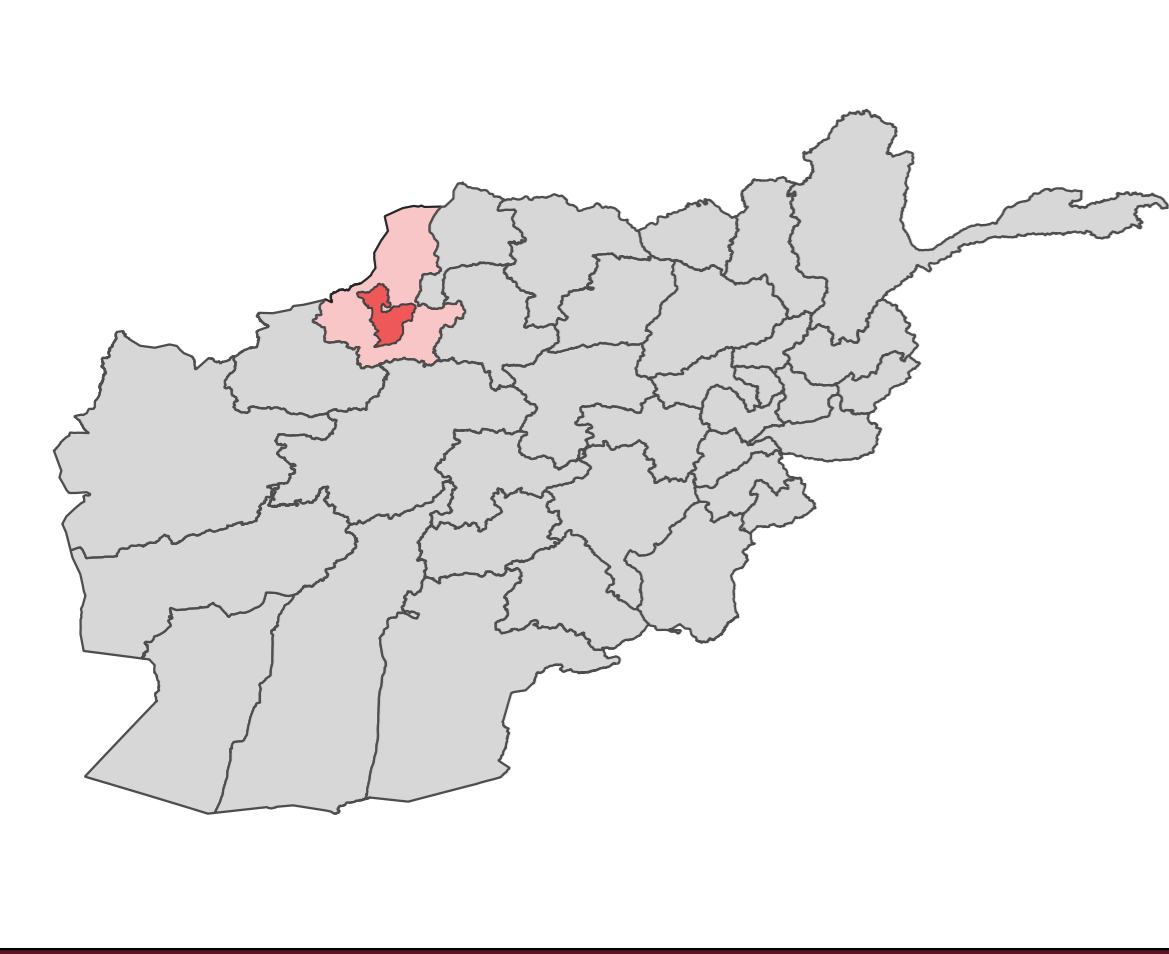
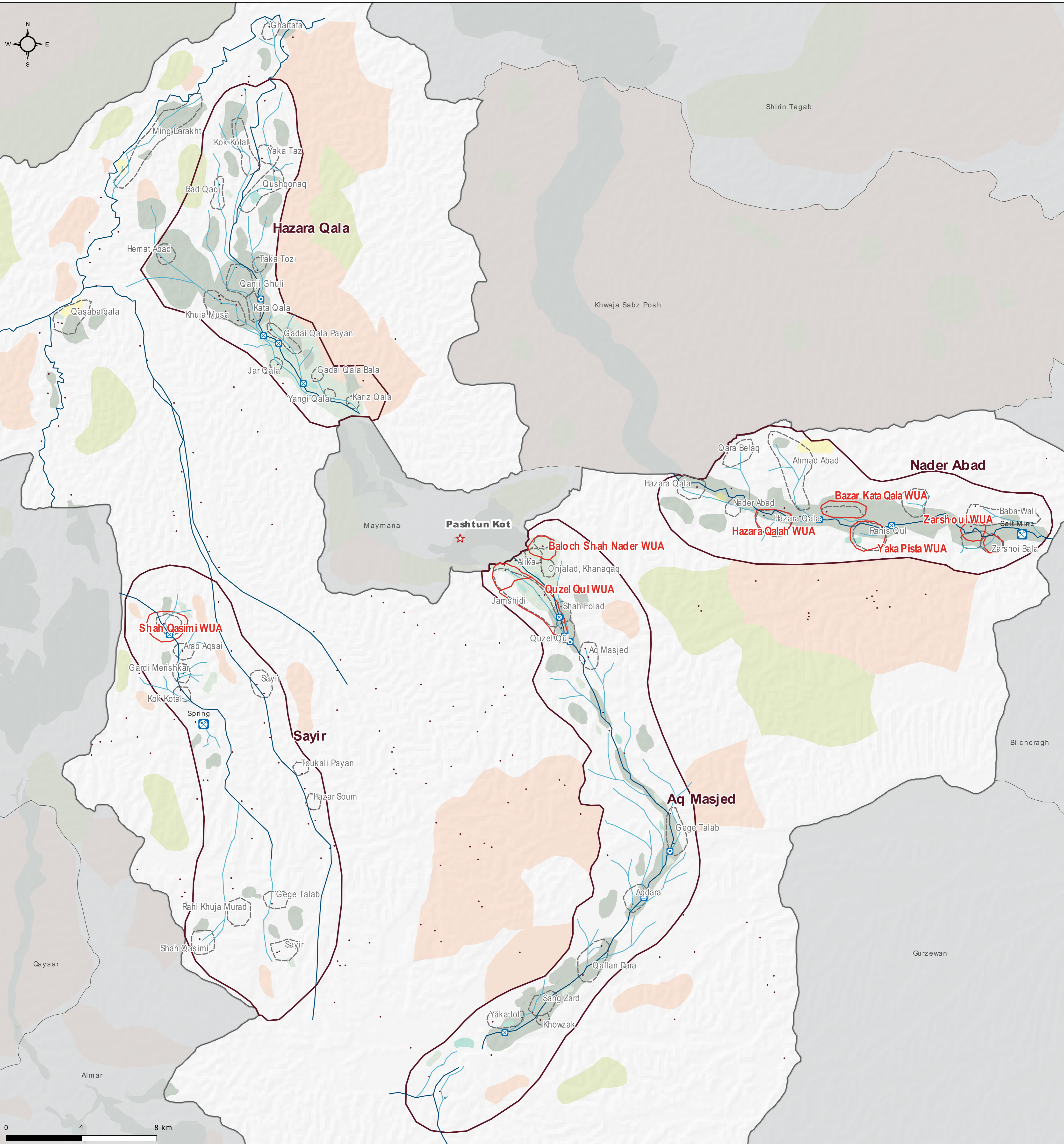





Afghanistan - Faryab Province - Pashtun Kot District

Water Management Structure

For humanitarian purpose only
Production date: 14 June 2020



<p>Water Management</p> <ul style="list-style-type: none"> Water User Association Mirabashi area Mirab Area Chakbashi area ★ District center ⊗ Canal gates ⊗ Mines • Settlements <p>Boundaries</p> <ul style="list-style-type: none"> District boundary District of interest <p>Mirabashi: Water manager for rivers, their associated canals, and the irrigations systems derived from them. Mirab: Water manager for all irrigation systems linked to a specific canal and the areas those systems provide water to. Chakbashi: Water manager for irrigation systems for a village or collection of villages.</p>	<p>Land type</p> <ul style="list-style-type: none"> Horticulture Irrigated Rainfed Natural Pasture Land Natural Tree Forest Pistahio Forest Lake <p>Hydrology</p> <ul style="list-style-type: none"> — Canal — Flood Canal — Small River 	<p>File name: AGORA_AFG_Map_WUA_Faryab_Pashtun Kot</p> <p>Data Sources: Admin Boundaries: AGCHO WM layers: AGORA</p> <p>Coordinate System: WGS 84 Contact: reach.mapping@impact-initiatives.org</p> <p>Note: Data, designations and boundaries contained on this map are not warranted to be error-free and do not imply acceptance by the AGORA partners, associated, donors mentioned on this map.</p>	<p>Funded by</p>  <p>NORWEGIAN EMBASSY</p> <p>Implemented by</p>  <p>ACTED</p>  <p>IMPACT Shaping practices Influencing policies Impacting lives</p>
---	---	--	--