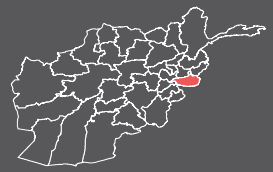




Informal Settlement Profile: Disabled Family

Surkhrod District, Nangarhar Province, Afghanistan

November 2016



Background

This profile provides an overview of conditions in the informal settlement **Disabled Family**, located in Surkhrod district, Nangarhar province. This settlement is **peri-urban** and its residents live in **mud houses with solid roofs**.

Key Figures

	Households (HH)	Individuals	Avg HH Size
Current residents	540	3,780	7.0
IDPs	400	2,800	7.0
Returnees	140	980	7.0

Size of settlement	118,754 sq m
Average area per person	31 sq m
Altitude	588 m

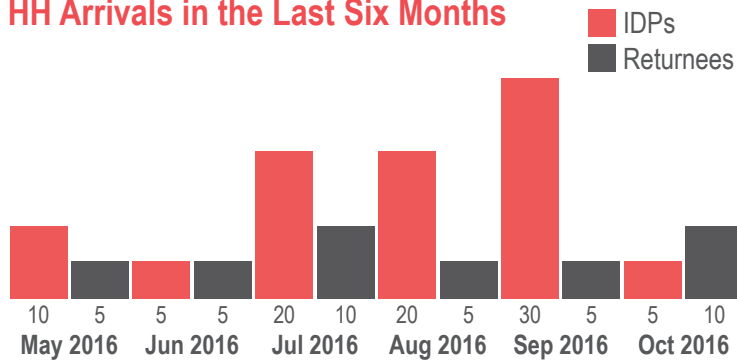
Displacement

This informal settlement is on land owned by the Government of Afghanistan and residents do not pay rent. The population is ethnically diverse, with 80% coming from Pashtun communities, 10% from Tajik populations, 5% Hazara and 5% Uzbek. The settlement hosts IDPs from Kunar, Laghman and other parts of Nangarhar province, and returnees from both Pakistan and Iran.

This settlement was developed in four waves, with the first 158 IDP households travelling from Khogyani, Nangarhar in 2008. In 2012, 140 IDP households travelled from Dangam, Kunar and returnees from Peshawar, Pakistan. A further 102 households arrived in 2014, bringing IDPs from Dawlatshah, Laghman and returnees from Punjab, Pakistan. The settlement continued to expand in 2016, with the arrival of 100 IDP households and 50 returnee households from Balochistan, Pakistan and Kerman, Iran.

Most residents reportedly intend to stay within this settlement. However, around 20% reported plans to leave in the next month as the site has insufficient drinking water and there is a lack of employment opportunities in the area.

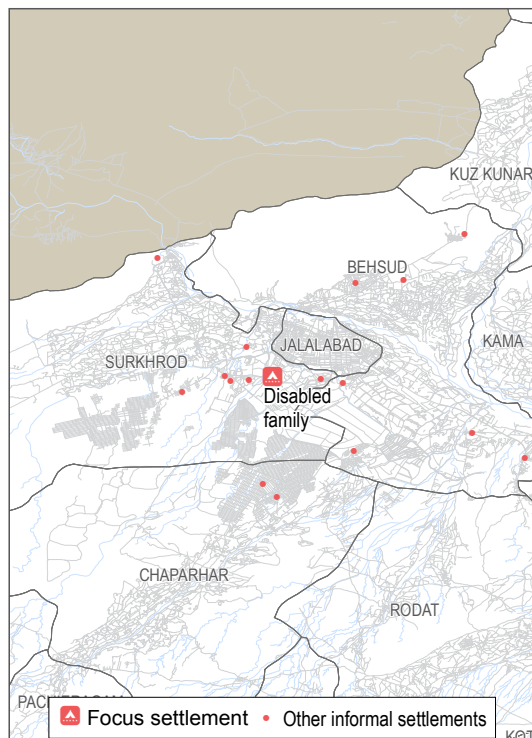
HH Arrivals in the Last Six Months



Previous Areas of Residence



Location Map



Informal Settlement Map

Lat. N 34.40931 Long. E 70.42419

