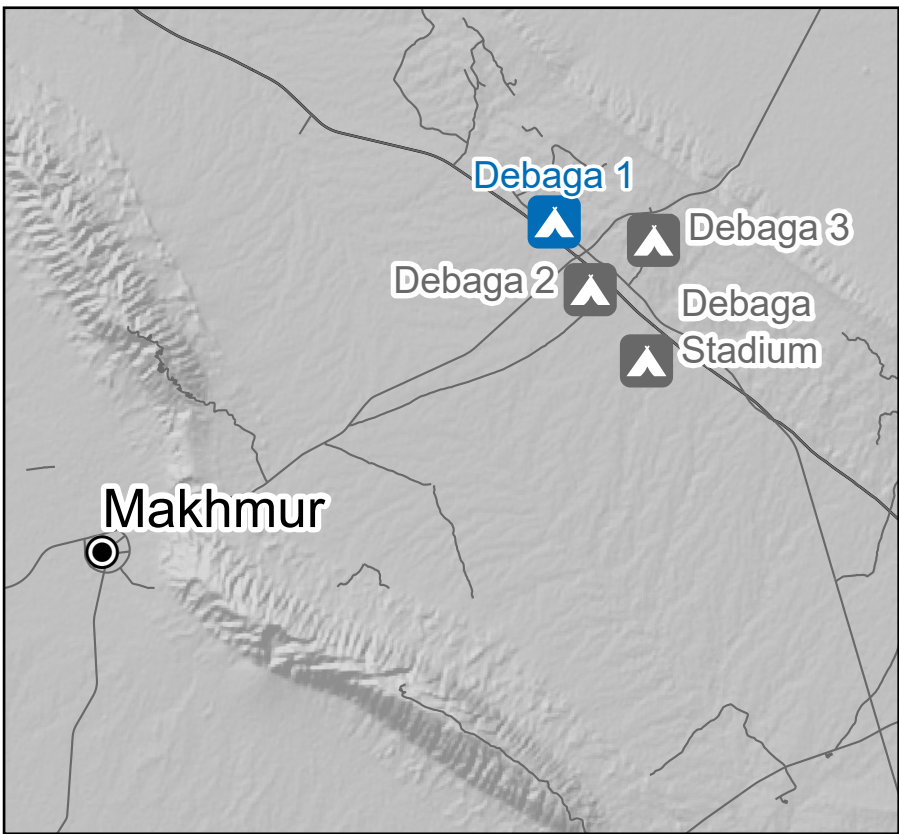
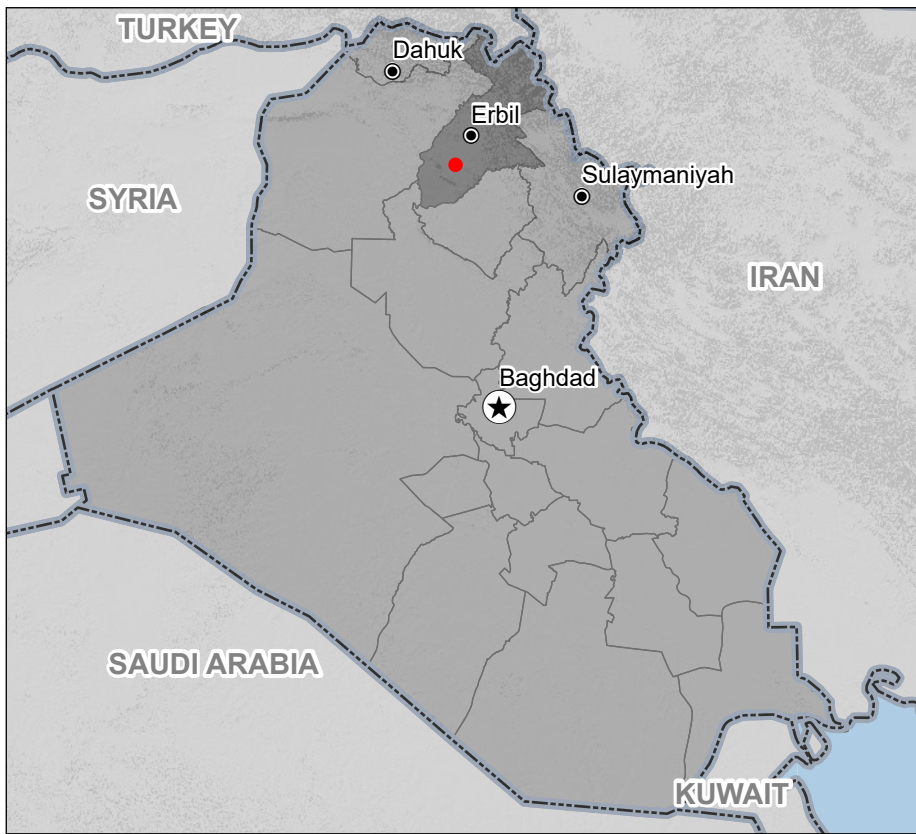
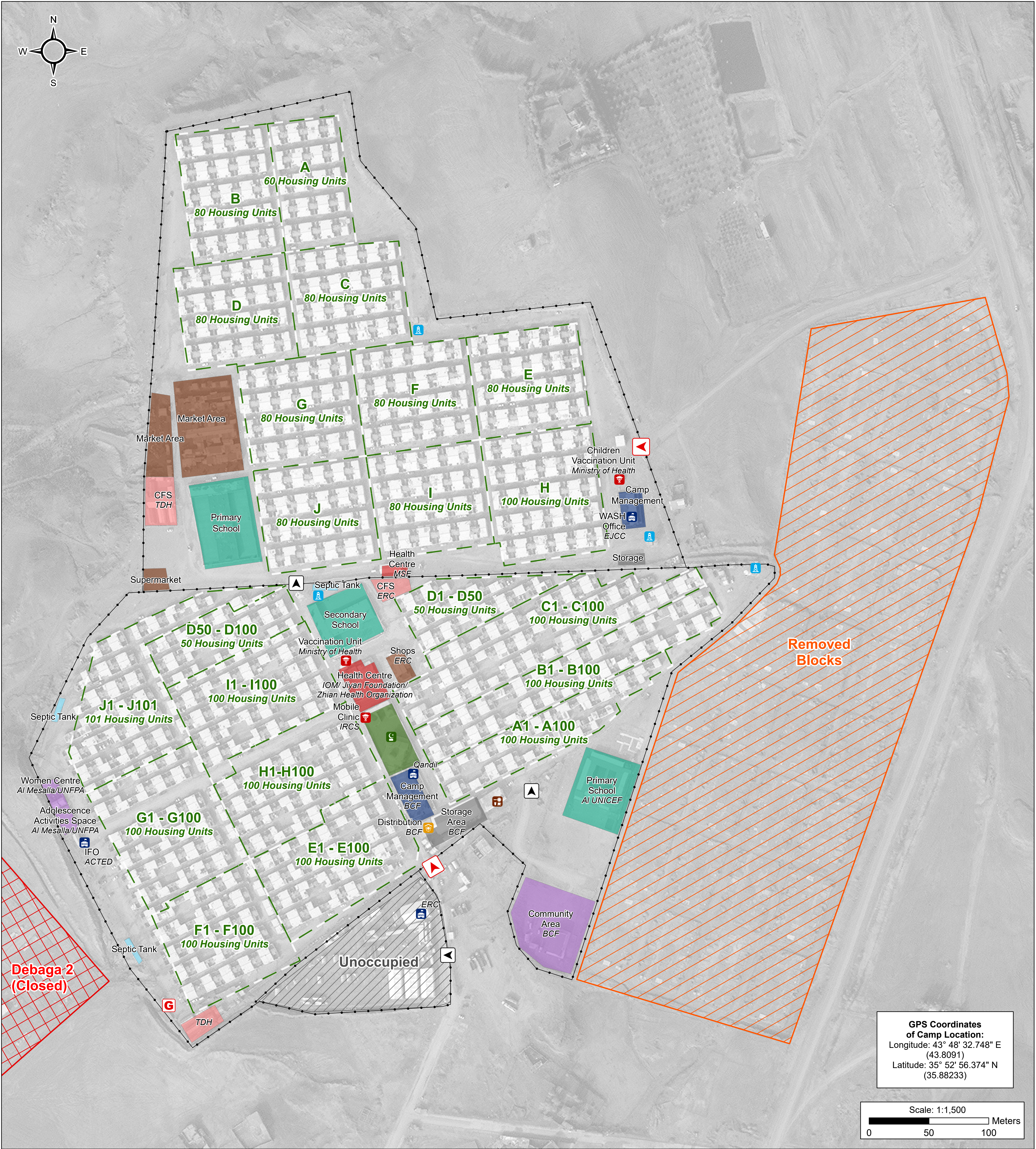


IRAQ - Erbil Governorate - Debaga Camp

For Humanitarian Purposes Only
Production date: 7 March 2019



General Infrastructure - Updated 7 March 2019



Camp Infrastructure

- Fence
- Sector
- Unoccupied Area
- Removed Blocks
- Closed Area
- Health
- Office
- Education
- Child Friendly Space
- Community Area
- WASH Facility
- Mosque
- Service
- Storage
- Entrance
- Gate
- Health
- Office

- Distribution
- Elevated Water Tank
- Kitchen
- Generator

Thematic Data: 7/03/2019 - REACH
Administrative boundaries: GADM, OCHA
Satellite Imagery: WorldView-1 from 16/12/2018
Copyright: ©2018, DigitalGlobe, Inc
Source: US Department of State, Humanitarian Information Unit, NextView License
Coordinate System: WGS 1984 UTM Zone 38N
File: IRQ_MAP_IDP_Debaga_7March2019
Contact : iraq@reach-initiative.org
Note: Data, designations and boundaries contained on this map are not warranted to be error-free and do not imply acceptance by the REACH partners, associated donors mentioned on this map.