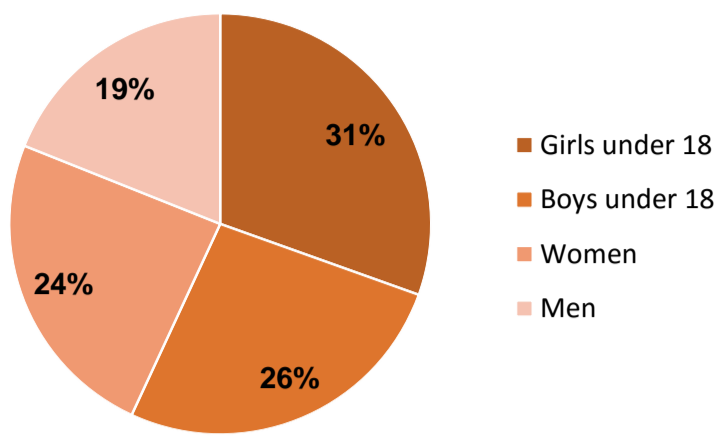


IDP Locations - As of 31 July 2016

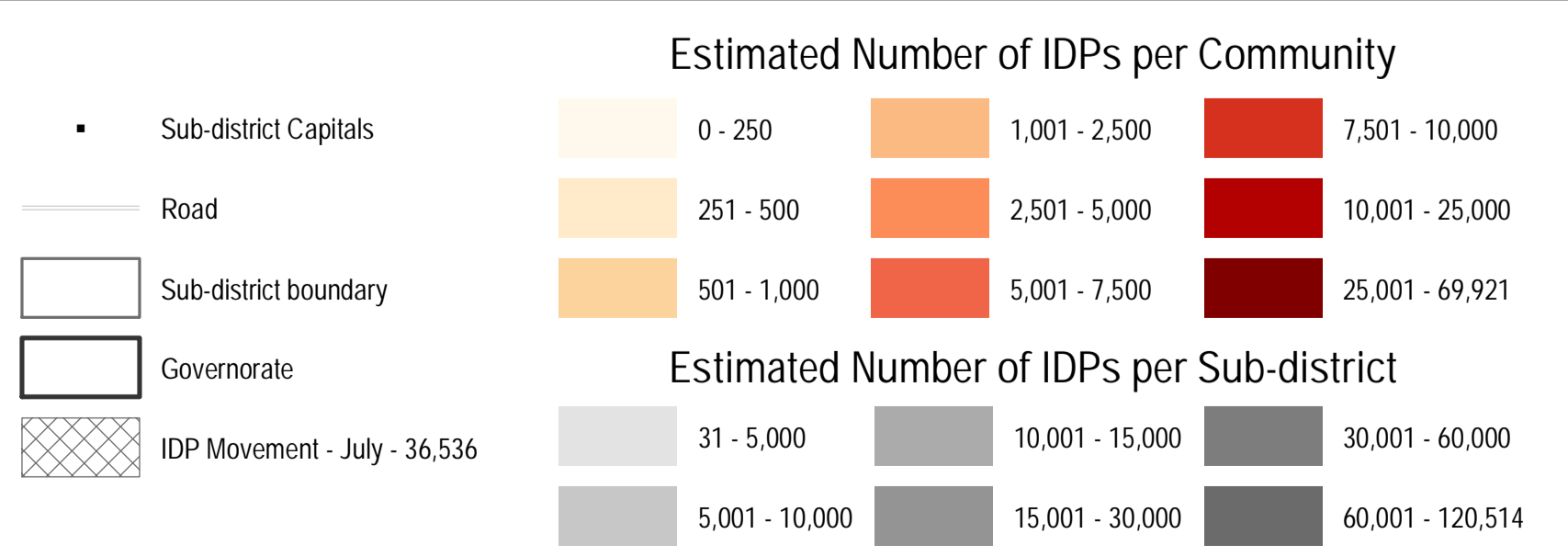
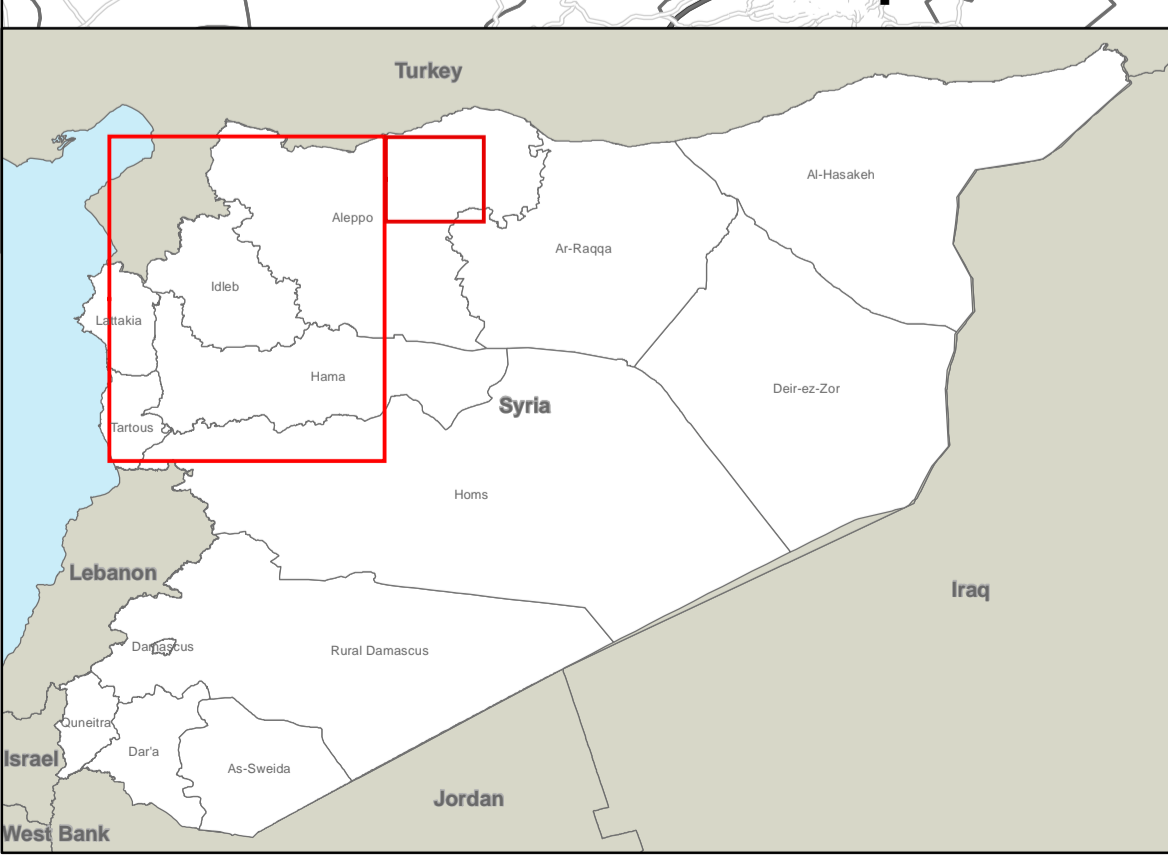
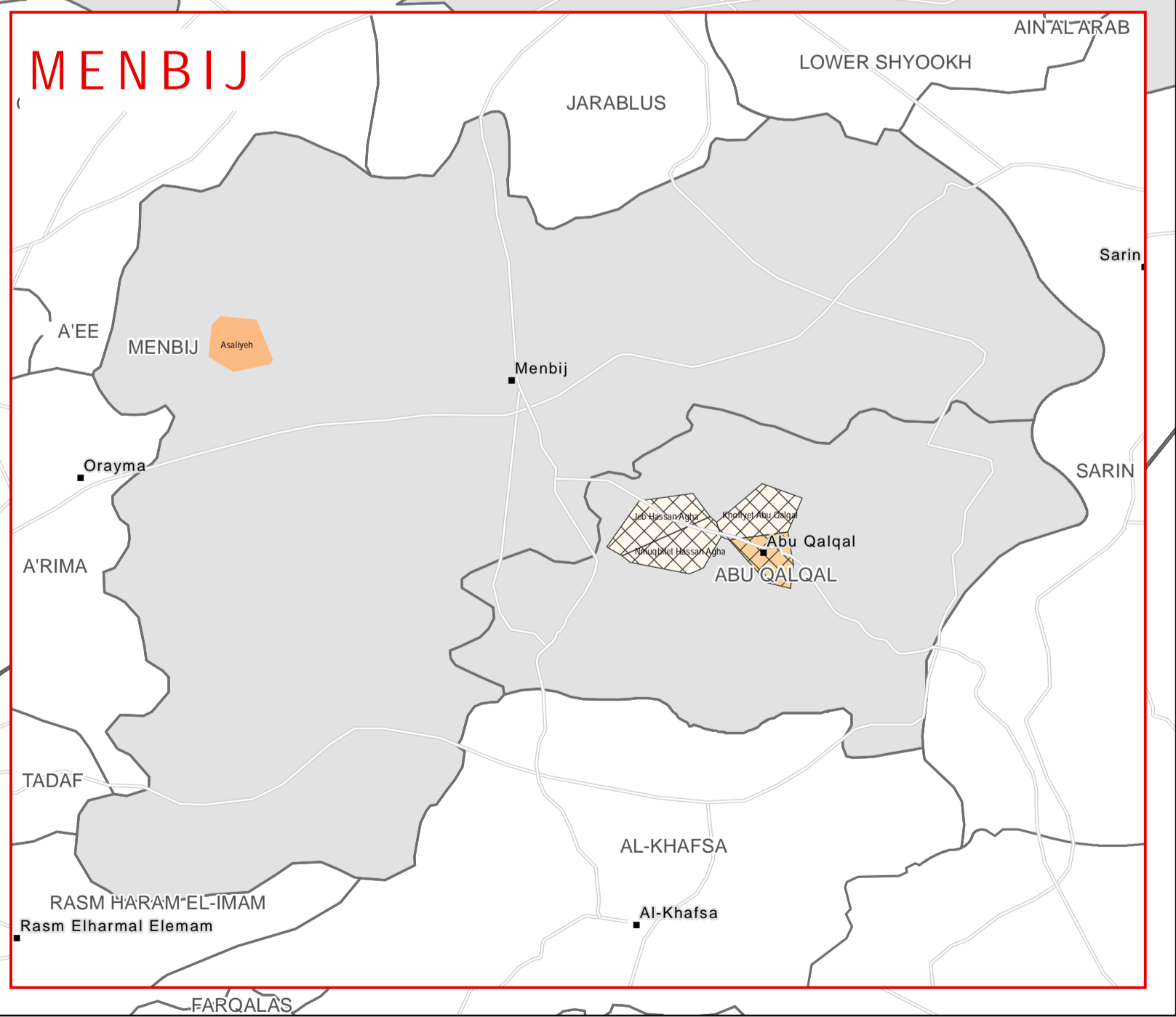
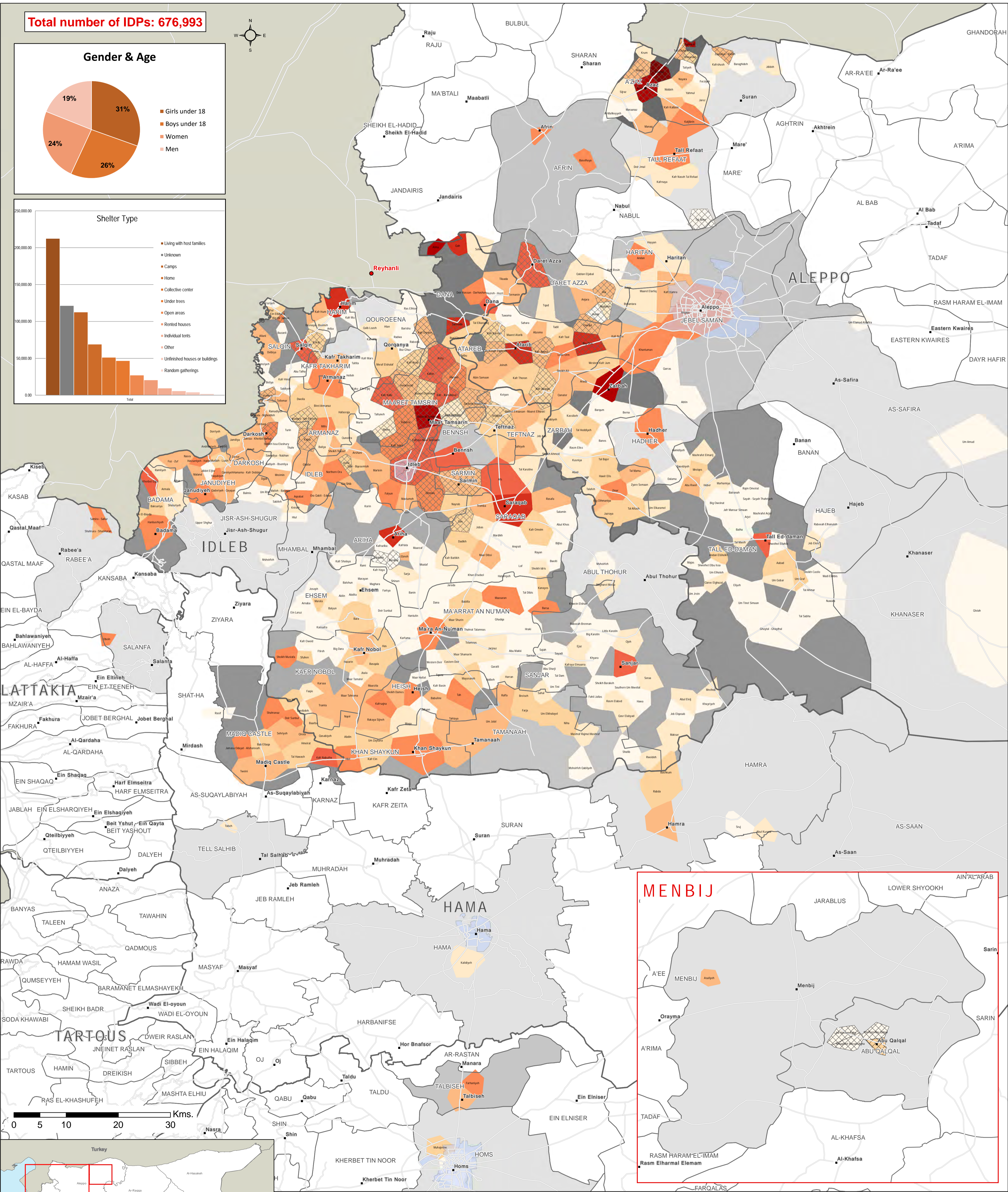
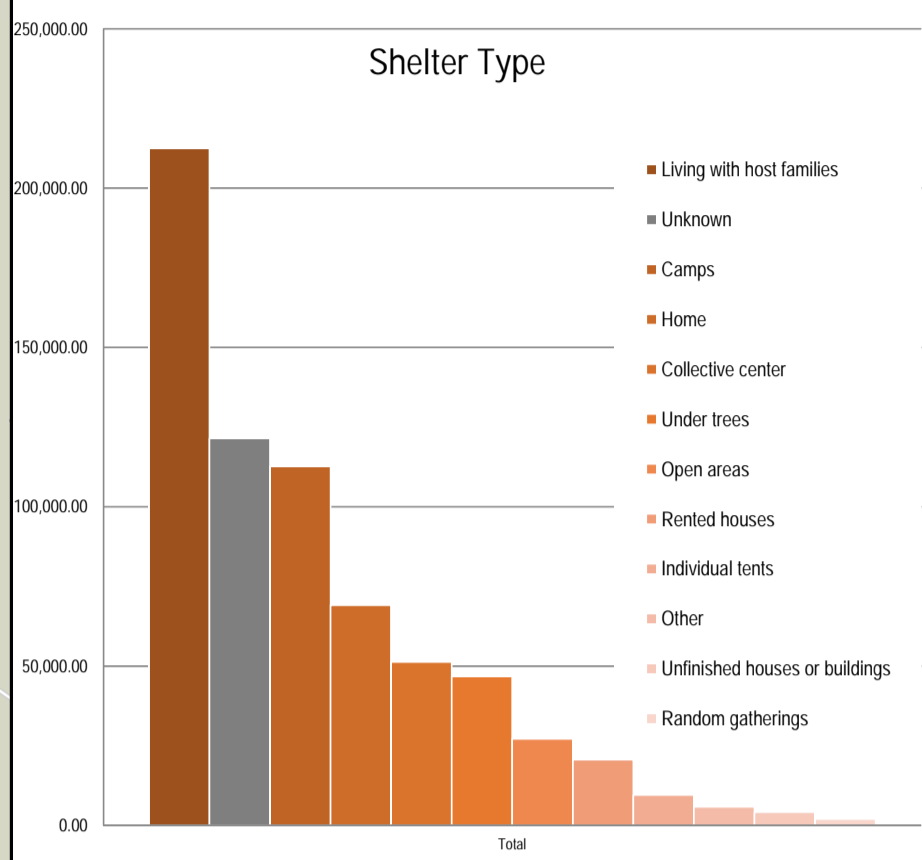
Total number of IDPs: 676,993



Gender & Age



Shelter Type



Map Notes: Polygons representing IDP numbers are generated by the ArcToolbox tool "Create Thiessen Polygons" utilizing the OCHA Populated Places dataset SYR_Adm1. The polygons created are a spatial representation of a community not an actual boundary of a community.

Data sources: OCHA COG; Geographic Boundaries OCHA GIS; Roads CCCM IM; Community-Level IDP Data REACH; Community Polygon

Coordinate System/Coordinate System: GCS WGS 1984 Datum: WGS 1984 Units: Degree

Total number of IDPs at a Sub-District level are represented by the grey scale.

Communities without a pcode are NOT represented on this map.

Age categorised by the CCCM

File: 20160802_REACH_CCCM_SYR_NW_IDP_Tracking
Contact: reach.mapping@impact-initiatives.org

Note: Data designations and boundaries contained on this map are not warranted to be error-free and do not imply acceptance by the REACH partners, associated, donors mentioned on this map.