













- Camp Infrastructure**
-  Fence
 -  Sector (A - L2)
 -  Health
 -  Office
 -  Education
 -  Community Centre

-  WASH Facility
-  Storage
-  Service
-  Child Friendly Space
-  Water Station
-  Generator
-  Entrance

GPS Coordinates of Camp Location:
Longitude: 42° 58' 58.983" E
(42.61638°)
Latitude: 37° 3' 21.169" N
(37.05588°)

Thematic Data: 15/7/2018 - REACH
Administrative boundaries: GADM

Satellite Imagery: WorldView-2 from 24/6/2016
Copyright: ©2016, DigitalGlobe.
Source: US Department of State, Humanitarian Information Unit, NextView License

Projection: WGS 1984 UTM Zone 38N
Contact : iraq@reach-initiative.org
File: IRQ_MAP_IDP_Rwanga_15July2018

Note: Data, designations and boundaries contained on this map are not warranted to be error-free and do not imply acceptance by the REACH partners, associated, donors mentioned on this map.