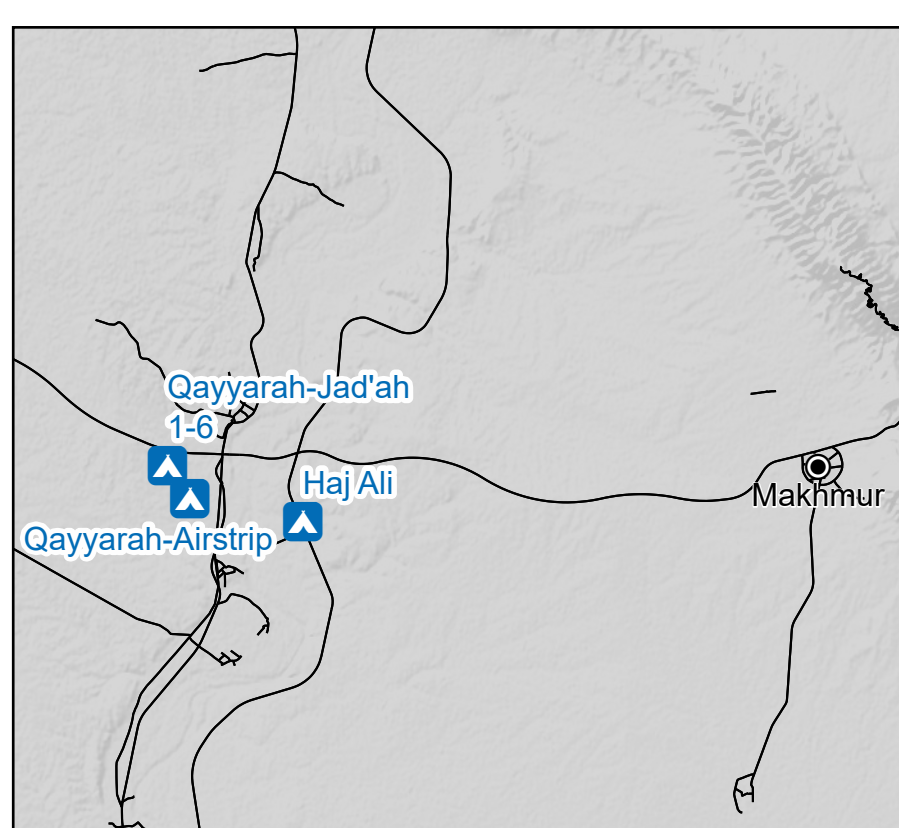
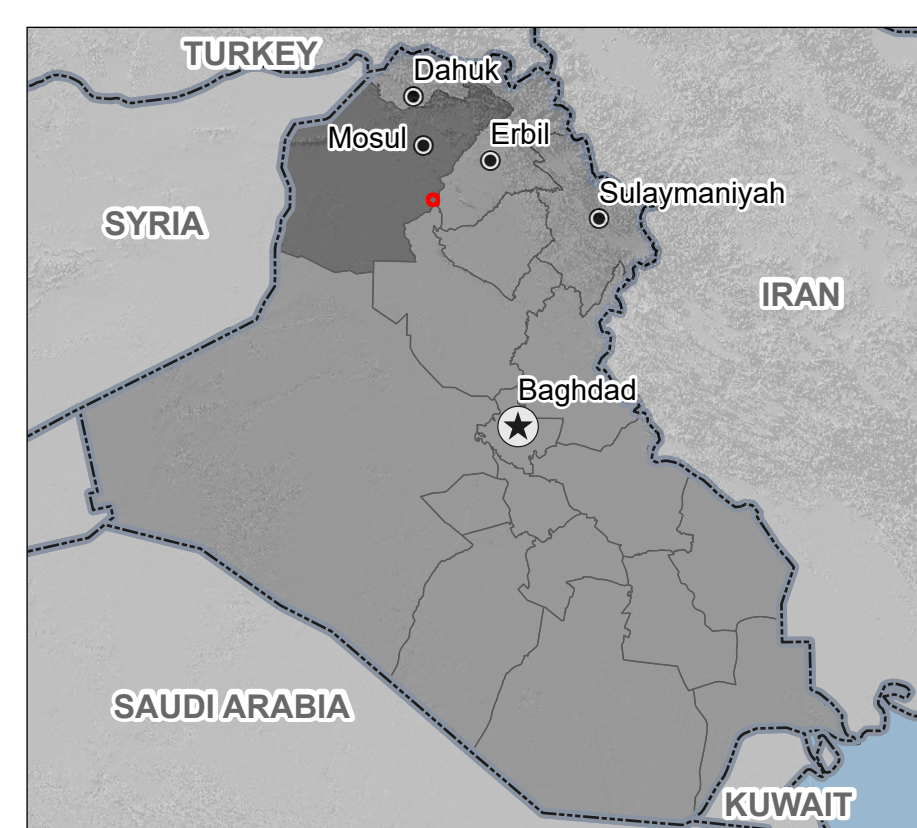
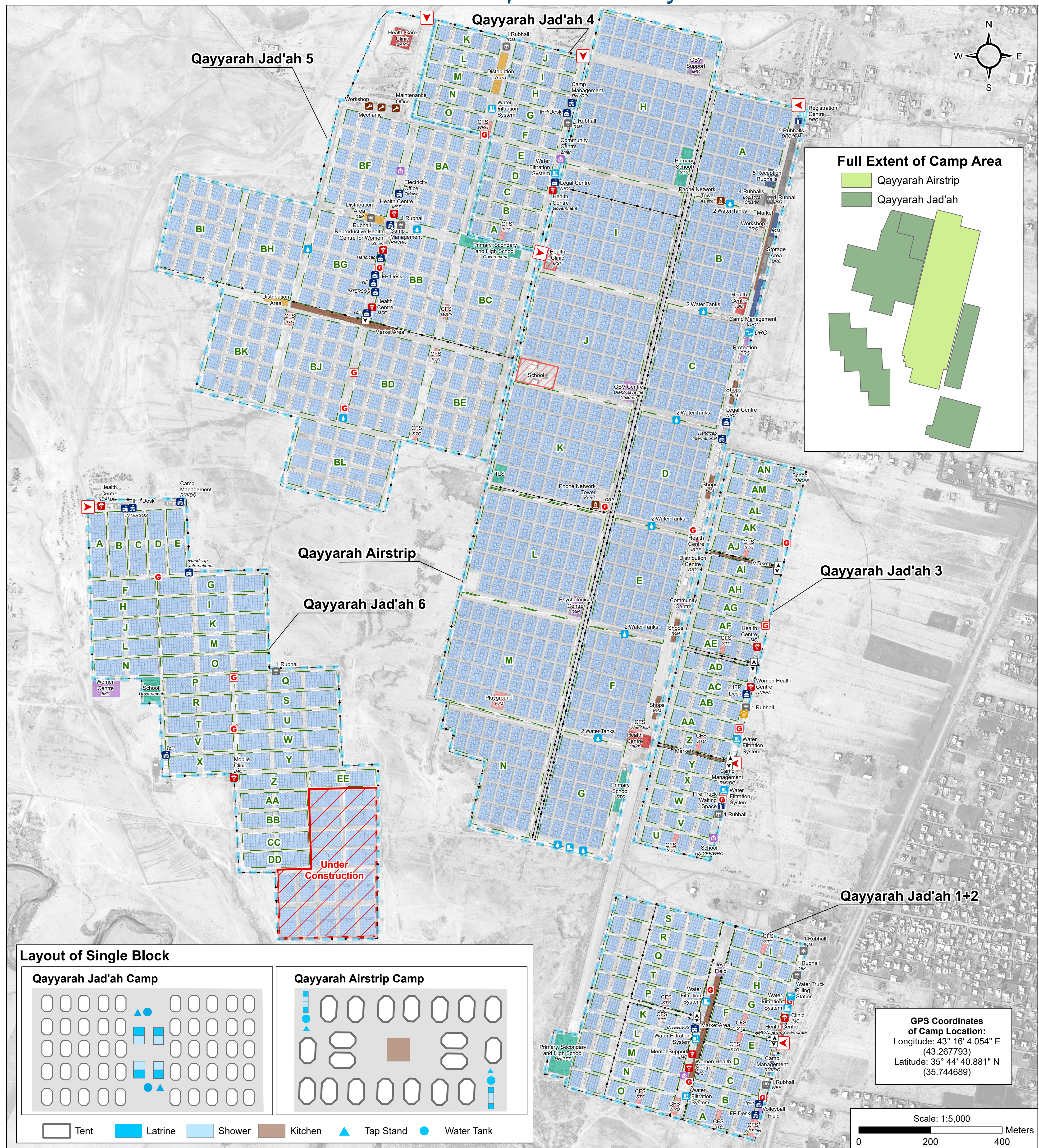


IRAQ - Ninewa - Qayyarah Jad'ah and Qayyarah Airstrip Camps

General Infrastructure - Updated 17 July 2018

For Humanitarian Purposes Only
Production date: 6 November 2018



Camp Infrastructure

- | | | |
|--------------------|----------------------|-----------------------------|
| Camp Delineation | Child Friendly Space | Community Centre |
| Fence | Service | WASH Point |
| Sector | Storage | Water Filter |
| Block | Entrance | Water Tank |
| Under Construction | Sector Gate | Water Truck Filling Station |
| Health | Health | Generator |
| Office | Office | Maintenance Service |
| Distribution | Registration | Storage |
| Education | Distribution | Fire Station |

Data sources:
Camp Infrastructure: 17/07/2018, REACH Initiative
Satellite Imagery: WorldView-1 from 17/04/2018
Copyright: ©2018, DigitalGlobe, Inc
Source: US Department of State, Humanitarian Information Unit, NextView License
Coordinate System: WGS 1984 UTM Zone 38N
Projection: Transverse Mercator
Contact : iraq@reach-initiative.org
File:
IRQ_Map_IDP_QayyarahJad'ahAndQayyarahAirstrip_6Nov2018
Note: Data, designations and boundaries contained on this map are not warranted to be error-free and do not imply acceptance by the REACH partners, associated, donors mentioned on this map.