








### Camp Infrastructure

-  Delineation
-  Education
-  Entrance
-  Health
-  Camp Management
-  Office
-  Generator

**GPS Coordinates of camp location:**  
Longitude: 44° 6' 6.0012" E (44.10167)  
Latitude: 32° 32' 11.0004" N (32.53639)

*Data sources:*  
Thematic Data: 27/12/2017  
Administrative boundaries: GADM  
Background imagery: Airbus - Pleiades - 11/12/2016  
  
Coordinate System: WGS 1984 UTM Zone 38N  
Projection: Transverse Mercator  
Contact : [iraq@reach-initiative.org](mailto:iraq@reach-initiative.org)  
File: IRQ\_Map\_IDP\_KerbalaMODM\_2Feb2017

*Note: Data, designations and boundaries contained on this map are not warranted to be error-free and do not imply acceptance by the REACH partners, associated, donors mentioned on this map.*