

Camp Infrastructure


- Camp Delineation
- Quarter
- Block
- Under Construction
- Health
- Office
- Distribution
- Education
- Child Friendly Space
- Community Area
- WASH Facility
- Services
- Storage
- Entrance
- Health
- Office
- Borehole (4)
- Water Tank (5)
- Bakery
- Shop
- Generator
- Grey Water

GPS Coordinates of Camp Location:
Longitude: 42° 26' 48.293" E
(42.446748)
Latitude: 37° 3' 19.336" N
(37.055371)

Thematic Data: 29/12/2016 - REACH
Administrative boundaries: GADM
Background imagery: DigitalGlobe - WV02 -
04/06/2016
Projection: WGS 1984 UTM Zone 38N

Contact : iraq@reach-initiative.org
File:IRQ_Map_IDP_BajedKandala_3Jan2017

Note: Data, designations and boundaries contained on this map are not warranted to be error-free and do not imply acceptance by the REACH partners, associates or donors mentioned on this map.

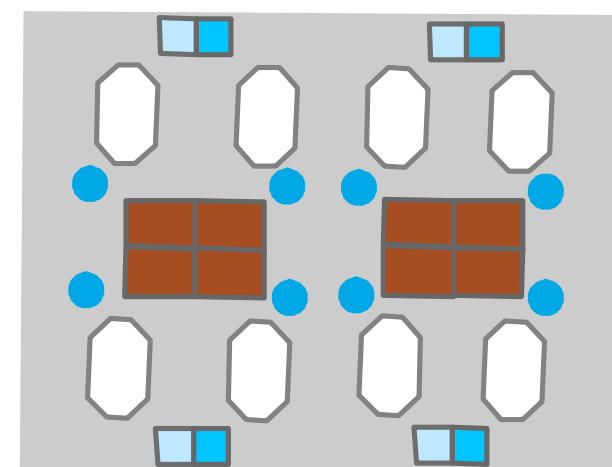


Scale: 1:2,000
0 15 30 60 90 Meters

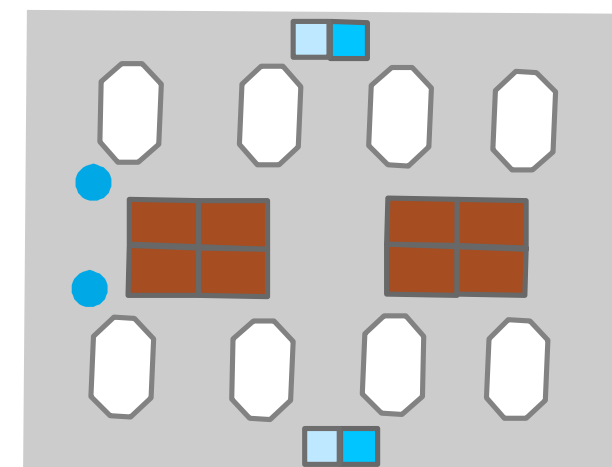
Layout of Single Blocks

- Tent
- Kitchen
- Latrine
- Shower
- Latrine & Shower
- Water Tank
- Water Point

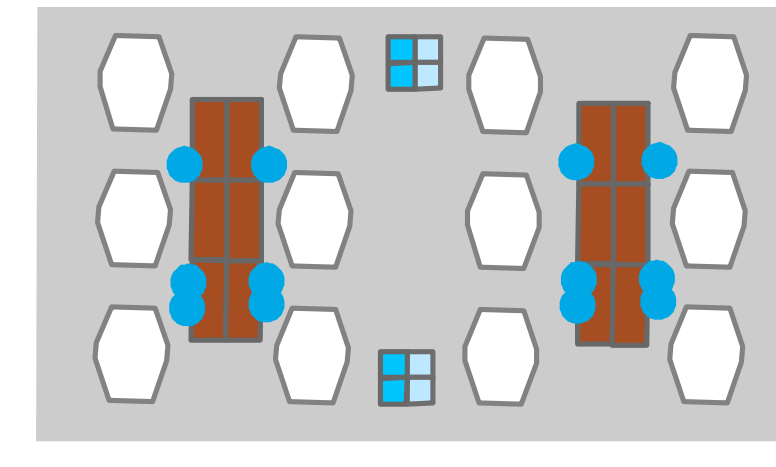
Block A+B (Bajed Kandala 2)



Block C+D (Bajed Kandala 2)



Block D+E+F (Bajed Kandala 1)



Block A+B+C (Bajed Kandala 1)

