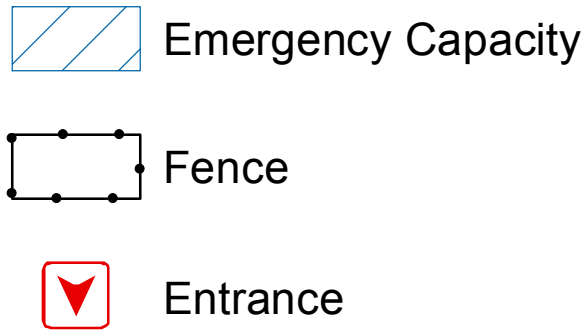
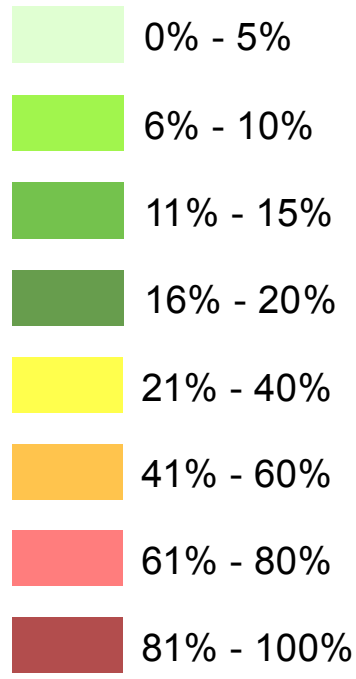
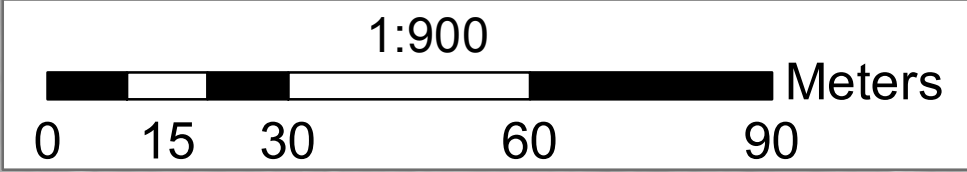


**Blocked Toilets (%)
in Housing Blocks
and Communal Buildings**



Thematic Data: 14 April 2016
Administrative boundaries: GADM
Background imagery: Airbus 13/05/2016
Projection: WGS 1984 UTM Zone 38N
Contact : iraq@reach-initiative.org
File: IRQ_IDP_Tazade_Blocked
Toilets_8June2016

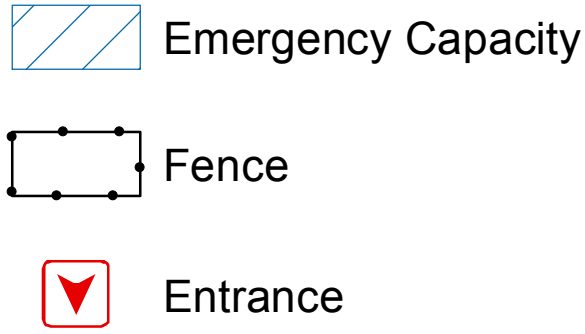
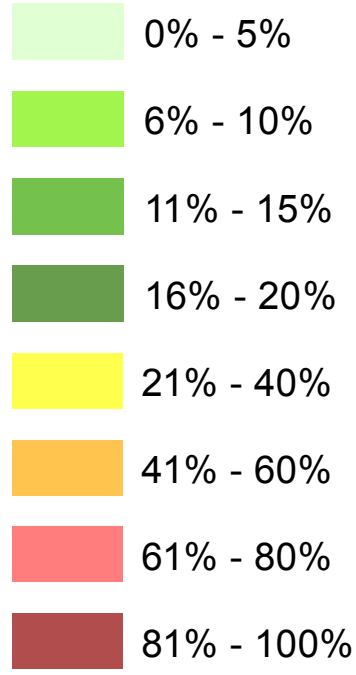
Note: Data, designations and boundaries
contained on this map are not warranted to be
error-free and do not imply acceptance by the
REACH partners, associates or donors
mentioned on this map.



IRAQ - Diyala Governorate - Tazade

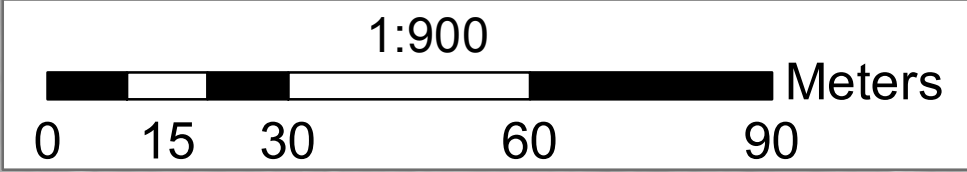
WASH Facilities - Overflowing Toilets - May 2016

Overflowing Toilets (%)
in Housing Blocks
and Communal Buildings



Thematic Data: 14 April 2016
Administrative boundaries: GADM
Background imagery: Airbus 13/05/2016
Projection: WGS 1984 UTM Zone 38N
Contact : iraq@reach-initiative.org
File: IRQ_IDP_Tazade_Overflowing
Toilets_8June2016

Note: Data, designations and boundaries
contained on this map are not warranted to be
error-free and do not imply acceptance by the
REACH partners, associates or donors
mentioned on this map.



WASH Facilities - Non-functioning Showers - May 2016

0% - 5%
6% - 10%
11% - 15%
16% - 20%
21% - 40%
41% - 60%
61% - 80%
81% - 100%

 Entrance

Note: Data, designations and boundaries contained on this map are not warranted to be error-free and do not imply acceptance by the REACH partners, associates or donors mentioned on this map.

