



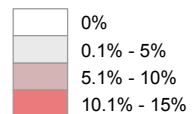
# SYRIAN CRISIS - JORDAN

## Food Consumption Score by Governorate

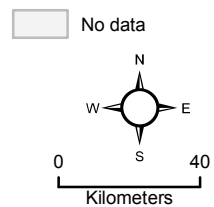
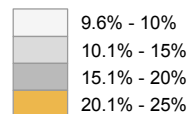
For humanitarian relief purposes only  
Production date: 07-Aug-14



### Percentage of households with Poor Food Consumption Score



### Percentage of households with Poor or Borderline Food Consumption Score



Thematic Data: REACH - June 2014  
Estimate number of refugee: UNHCR - June 2014  
Administrative boundaries: UNOCHA  
Background Imagery: USGS

Projection: Palestine 1923 Palestine Grid

File: REACH\_JOR\_FCSEGOV\_06AUG2014\_A4\_EN

Contact : reach.mapping@impact-initiatives.org

*Note: Data, designations and boundaries contained on this map are not warranted to be error-free and do not imply acceptance by the REACH partners, associates or donors mentioned on this map.*

