













Shelter structure type

- Semi-permanent structure (181)
- Camp shelter (11,441)

Camp infrastructure

-  Clinic
-  School
-  Community center
-  Meeting point
-  Football field
-  Market
-  UNHCR
-  NGO
-  Training centre
-  Warehouse
-  Cemetery
-  Road

A1 Camp zone

Satellite Imagery: WorldView-1 from 24 March 2017
Copyright: Digitalglobe, Inc
Source: UNOSAT
Sources: Shelter count: UNOSAT (2017), other features: REACH (2017)
Contact: south.sudan@reach-initiative.org
File: REACH_SSD_MAP_UNHCR_KayaCamp_Infra_10AUG17
Note: Data, designations and boundaries contained on this map are not warranted to be error-free and do not imply acceptance by the REACH partners, associates, donors mentioned on this map.

