

Camp Infrastructure

- Camp Delineation
- Quarter
- Block
- Health
- Office
- Registration
- Distribution
- Education
- Child Friendly Space
- Community Area
- WASH Facility
- Services
- Storage
- Entrance
- Health
- Office
- Borehole (4)
- Water Tank (5)
- Bakery
- Generator
- Storage
- Fuel Tank
- Grey Water

GPS Coordinates of Camp Location:
Longitude: 42° 26' 48.293" E (42.446748)
Latitude: 37° 3' 19.336" N (37.055371)

Thematic Data: 19/04/2016 - REACH
Administrative boundaries: GADM
Background imagery: 03/02/2016
Projection: WGS 1984 UTM Zone 38N

Contact : iraq@reach-initiative.org

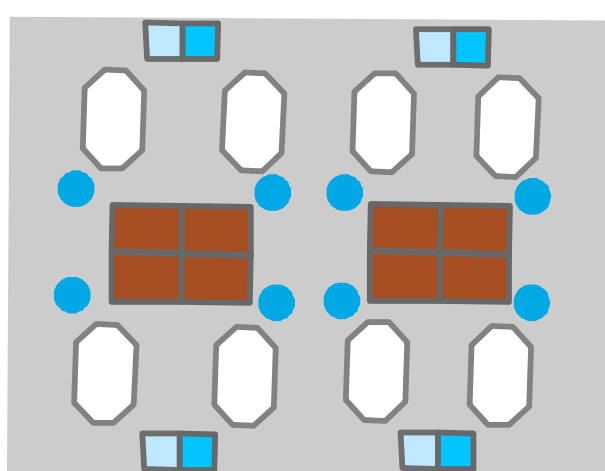
Note: Data, designations and boundaries contained on this map are not warranted to be error-free and do not imply acceptance by the REACH partners, associates or donors mentioned on this map.



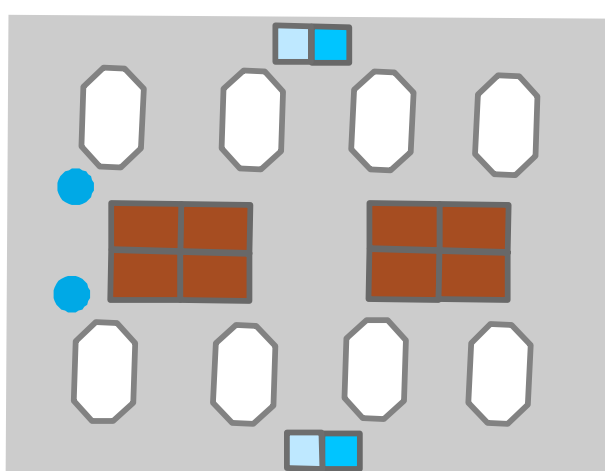
Layout of Single Blocks

- Tent
- Kitchen
- Latrine
- Shower
- Latrine & Shower
- Water Tank
- Water Point

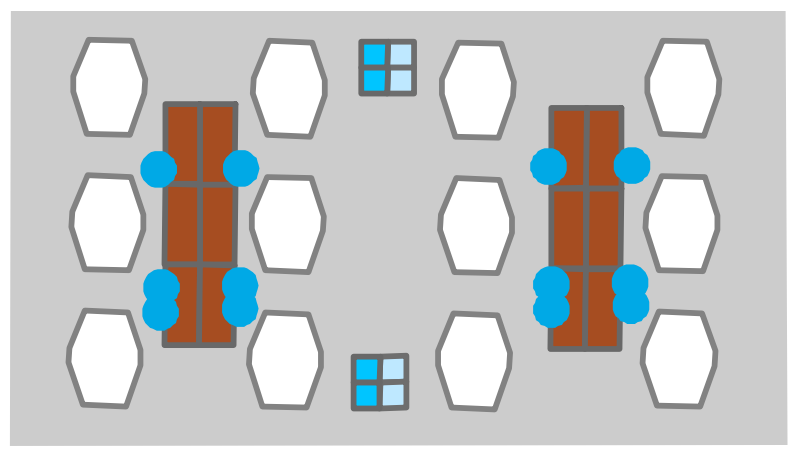
Block A+B (Bajed Kanadala 2)



Block C+D (Bajed Kanadala 2)



Block D+E+F (Bajed Kanadala 1)



Block A+B+C (Bajed Kanadala 1)

