






















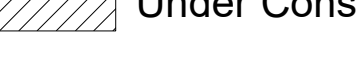





Facility Types		District Boundary	
 Water Facilities	 NGO Office	 District Boundary	 Youth Center
 Health	 District Compound	 Block Boundary	 Child Friendly Space
 Registration	 Community Office	 Paved Road	 Playground
 Security	 Community Center	 Unpaved Road	 Recreation
 Distribution Point	 Common Space	 WASH Center - Active	 Mosque
 Warehouse	 School	 Mosques	 Vacant
	 Kindergarten	 Assembly Points	 Under Construction

Data Sources: UNHCR, UNICEF

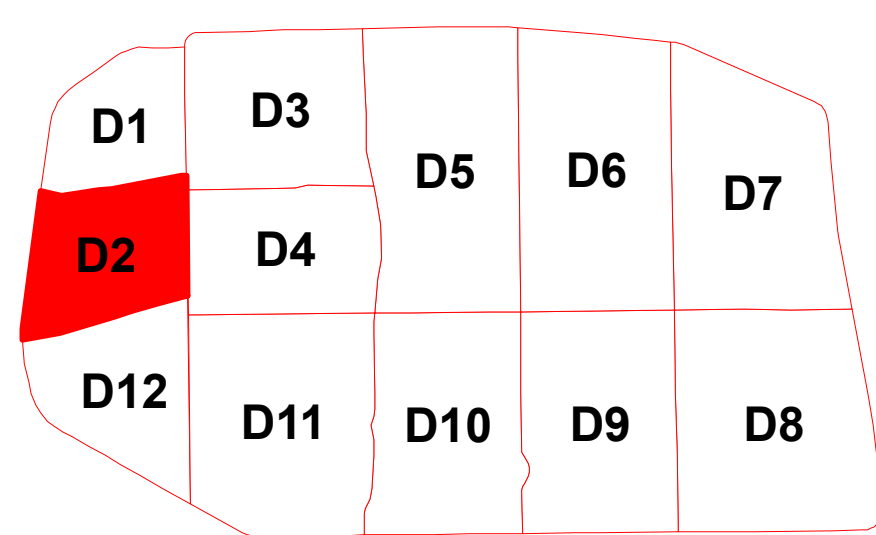
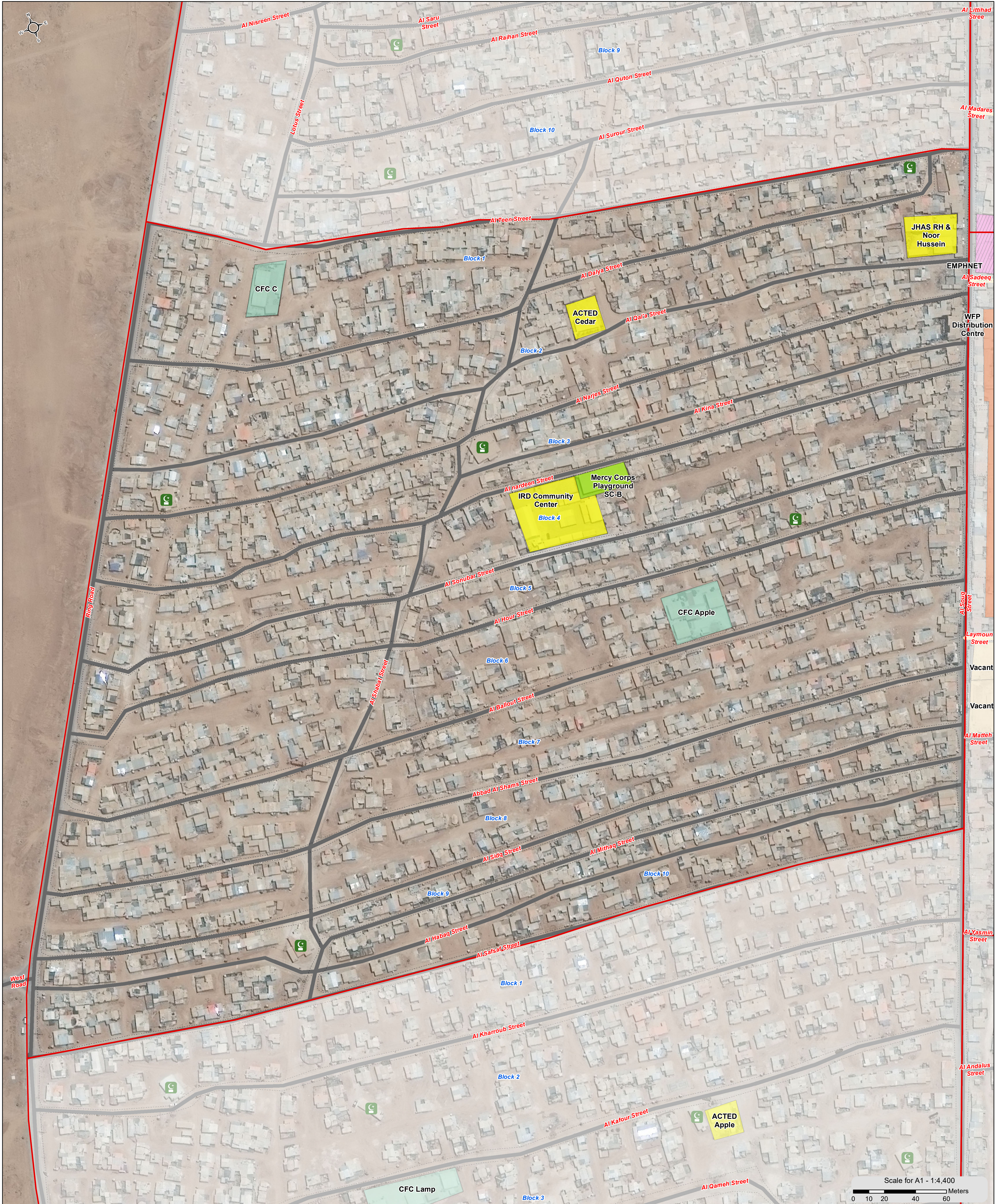
Satellite Acquisition Date: 30/06/2016 by DigitalGlobe  
Provided by: UNOSAT




























Projection: WGS 1984 UTM Zone 37N

File: REACH\_JOR\_Map\_Zaatari\_CCM\_General\_Infrastructure\_District\_Nov2016

Note: Data, designations and boundaries contained on this map are not warranted to be error-free and do not imply acceptance by the partners, associates or donors mentioned on this map.





Facility Types					
	Water Facilities		NGO Office		Youth Center
	Health		District Compound		Child Friendly Space
	Registration		Community Office		Playground
	Security		Community Center		Recreation
	Distribution Point		Common Space		Mosque
	Warehouse		School		Vacant
			Kindergarten		Under Construction
					District Boundary
					Block Boundary
					Paved Road
					Unpaved Road
					WASH Center - Active
					Mosques
					Assembly Points

Data Sources: UNHCR, UNICEF

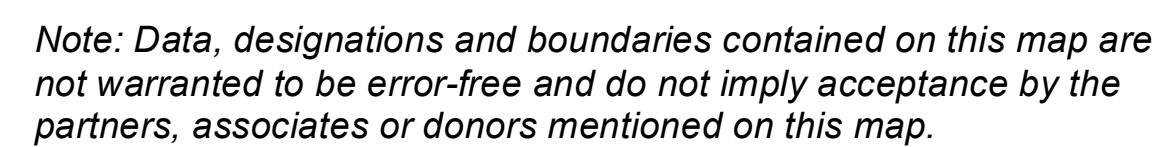
Satellite Acquisition Date: 30/06/2016 by DigitalGlobe  
Provided by: UNOSAT

Projection: WGS 1984 UTM Zone 37N

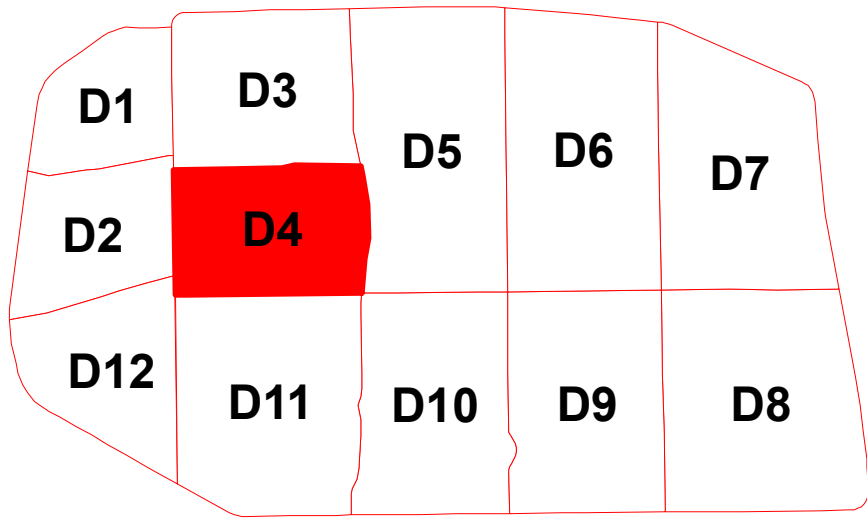
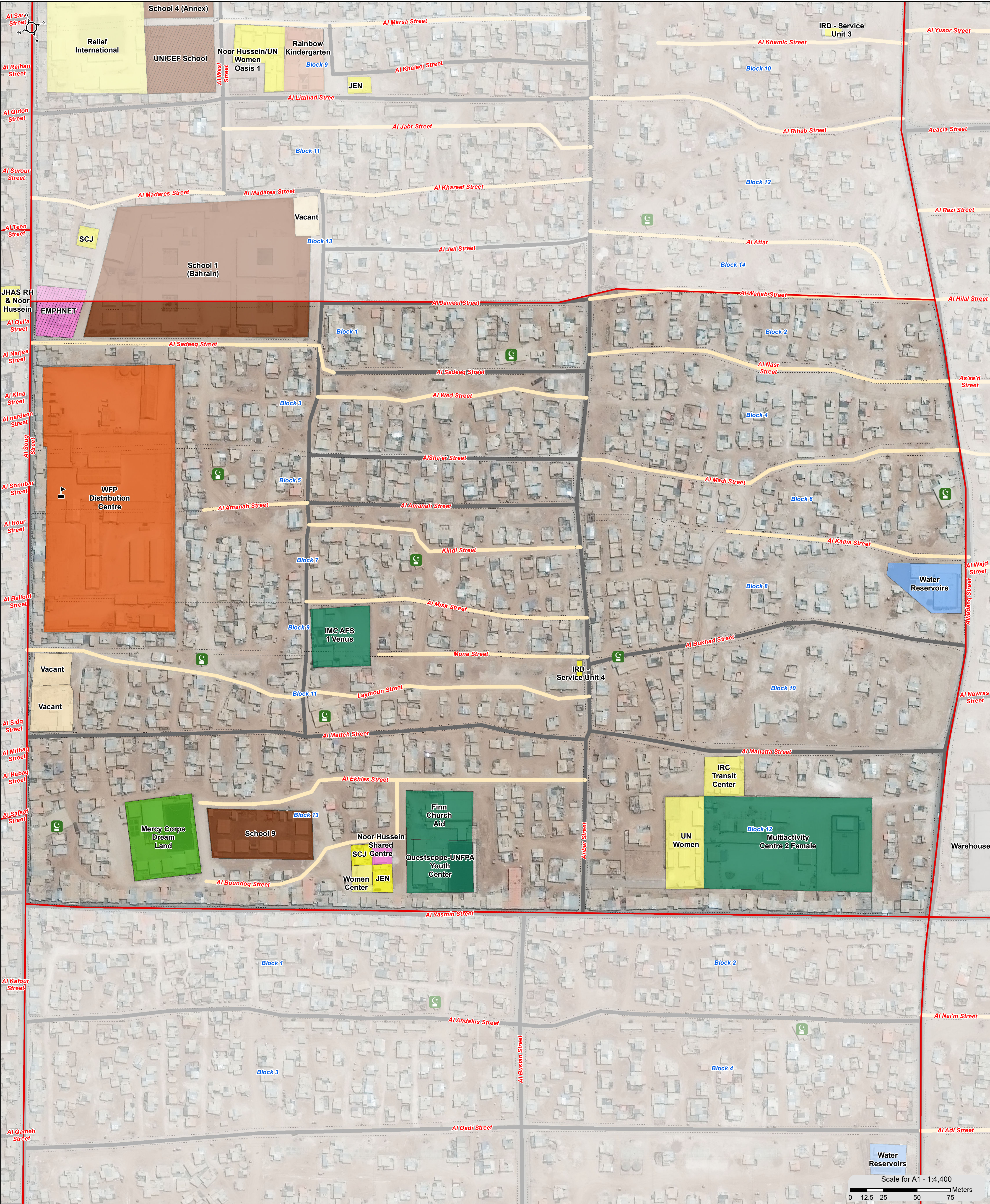
File: REACH\_JOR\_Map\_Zaatari\_CCM\_General\_Infrastructure\_District\_Nov2016

Note: Data, designations and boundaries contained on this map are not warranted to be error-free and do not imply acceptance by the partners, associates or donors mentioned on this map.









**Facility Types**

- Water Facilities
- Health
- Registration
- Security
- Distribution Point
- Warehouse

- NGO Office
- District Compound
- Community Office
- Community Center
- Common Space
- School
- Kindergarten

- Youth Center
- Child Friendly Space
- Playground
- Recreation
- Mosque
- Vacant
- Under Construction

- District Boundary
- Block Boundary
- Paved Road
- Unpaved Road
- WASH Center - Active
- Mosques
- Assembly Points

Data Sources: UNHCR, UNICEF

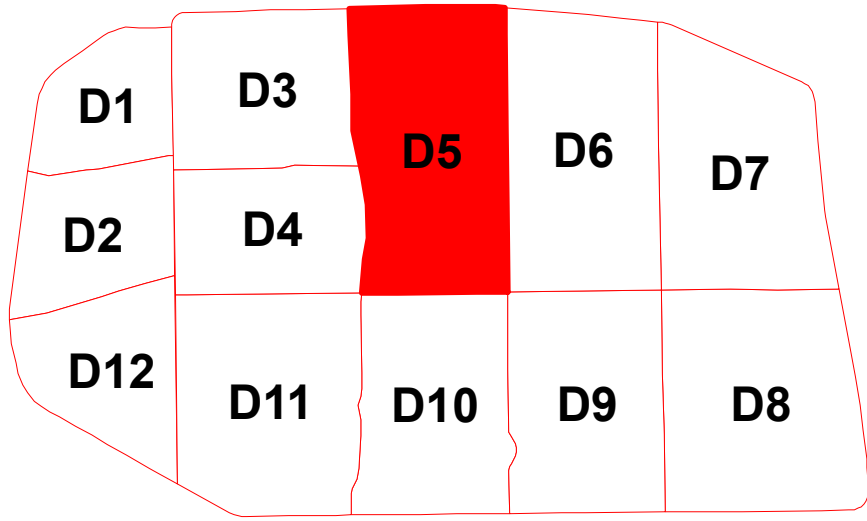
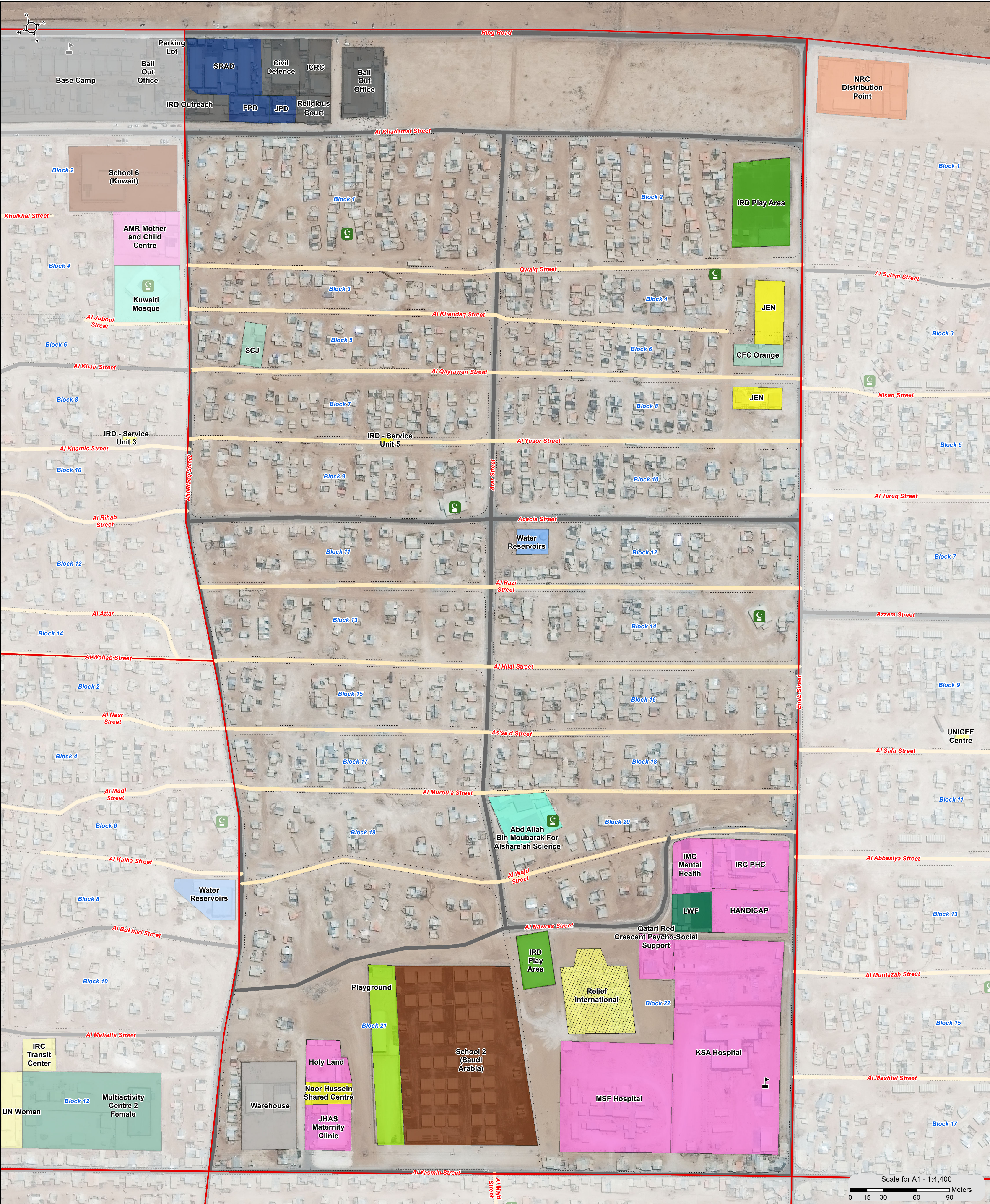
Satellite Acquisition Date: 30/06/2016 by DigitalGlobe  
Provided by: UNOSAT

Projection: WGS 1984 UTM Zone 37N

File: REACH\_JOR\_Map\_Zaatari\_CCM\_General\_Infrastructure\_District\_Nov2016

Note: Data, designations and boundaries contained on this map are not warranted to be error-free and do not imply acceptance by the partners, associates or donors mentioned on this map.





### Facility Types

- Water Facilities
- Health
- Registration
- Security
- Distribution Point
- Warehouse

- NGO Office
- District Compound
- Community Office
- Community Center
- Common Space
- School
- Kindergarten

- Youth Center
- Child Friendly Space
- Playground
- Recreation
- Mosque
- Vacant
- Under Construction

- District Boundary
- Block Boundary
- Paved Road
- Unpaved Road
- WASH Center - Active
- Mosques
- Assembly Points

Data Sources: UNHCR, UNICEF

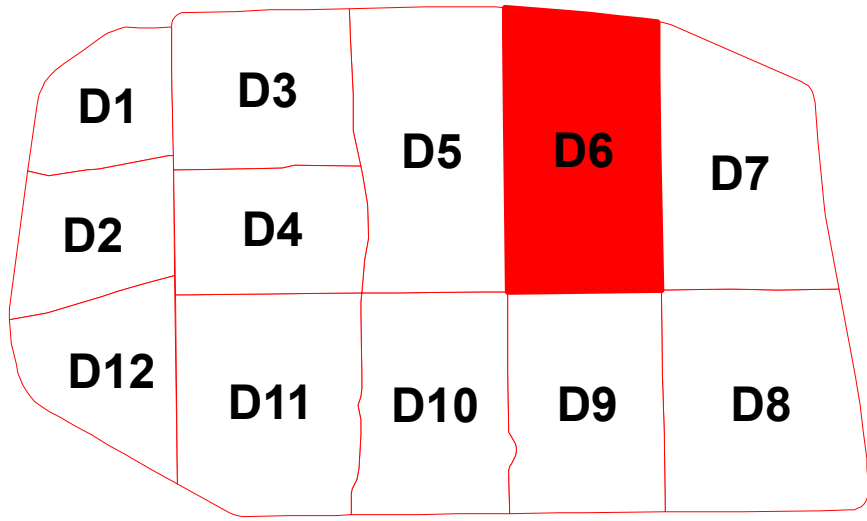
Satellite Acquisition Date: 30/06/2016 by DigitalGlobe  
Provided by: UNOSAT

Projection: WGS 1984 UTM Zone 37N

File: REACH\_JOR\_Map\_Zaatari\_CCM\_General\_Infrastructure\_District\_Nov2016

Note: Data, designations and boundaries contained on this map are not warranted to be error-free and do not imply acceptance by the partners, associates or donors mentioned on this map.





### Facility Types

- Water Facilities
- Health
- Registration
- Security
- Distribution Point
- Warehouse

- NGO Office
- District Compound
- Community Office
- Community Center
- Common Space
- School
- Kindergarten

- Youth Center
- Child Friendly Space
- Playground
- Recreation
- Mosque
- Vacant
- Under Construction

- District Boundary
- Block Boundary
- Paved Road
- Unpaved Road
- WASH Center - Active
- Mosques
- Assembly Points

Data Sources: UNHCR, UNICEF

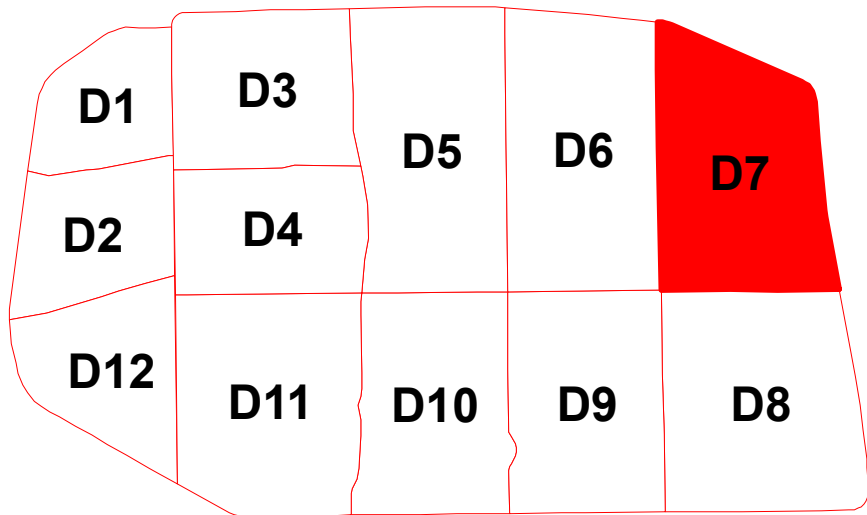
Satellite Acquisition Date: 30/06/2016 by DigitalGlobe  
Provided by: UNOSAT

Projection: WGS 1984 UTM Zone 37N

File: REACH\_JOR\_Map\_Zaatari\_CCM\_General\_Infrastructure  
\_District\_Nov2016

Note: Data, designations and boundaries contained on this map are not warranted to be error-free and do not imply acceptance by the partners, associates or donors mentioned on this map.





Facility Types

- |                    |                   |                      |
|--------------------|-------------------|----------------------|
| Water Facilities   | NGO Office        | Youth Center         |
| Health             | District Compound | Child Friendly Space |
| Registration       | Community Office  | Playground           |
| Security           | Community Center  | Recreation           |
| Distribution Point | Common Space      | Mosque               |
| Warehouse          | School            | Vacant               |
|                    | Kindergarten      | Under Construction   |

- |                      |
|----------------------|
| District Boundary    |
| Block Boundary       |
| Paved Road           |
| Unpaved Road         |
| WASH Center - Active |
| Mosques              |
| Assembly Points      |

Data Sources: UNHCR, UNICEF

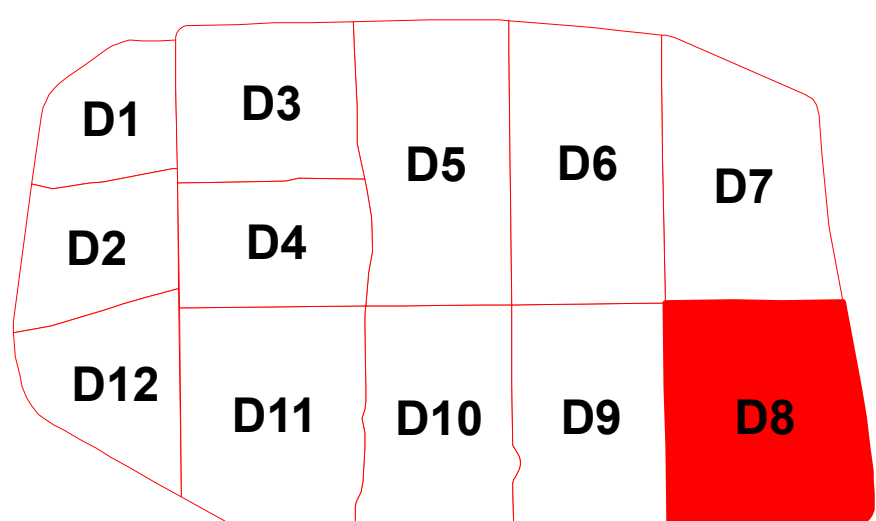
Satellite Acquisition Date: 30/06/2016 by DigitalGlobe  
Provided by: UNOSAT
























Projection: WGS 1984 UTM Zone 37N

File: REACH\_JOR\_Map\_Zaatari\_CCM\_General\_Infrastructure\_District\_Nov2016

Note: Data, designations and boundaries contained on this map are not warranted to be error-free and do not imply acceptance by the partners, associates or donors mentioned on this map.

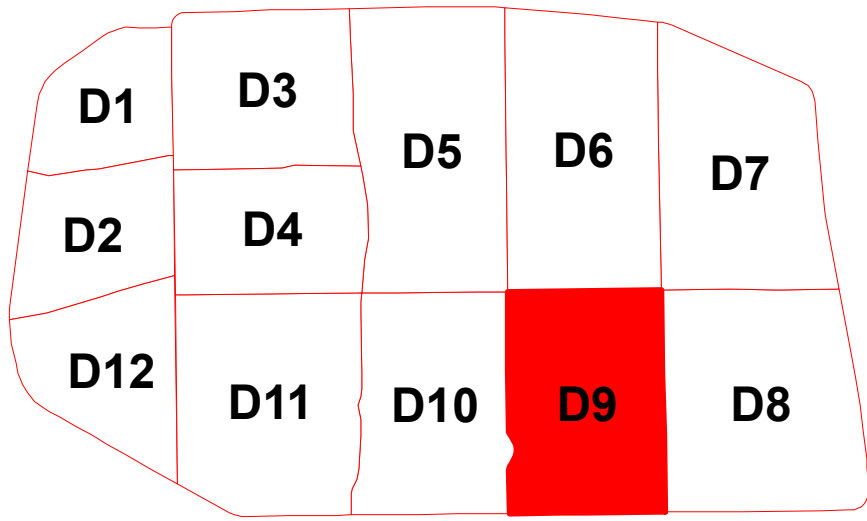
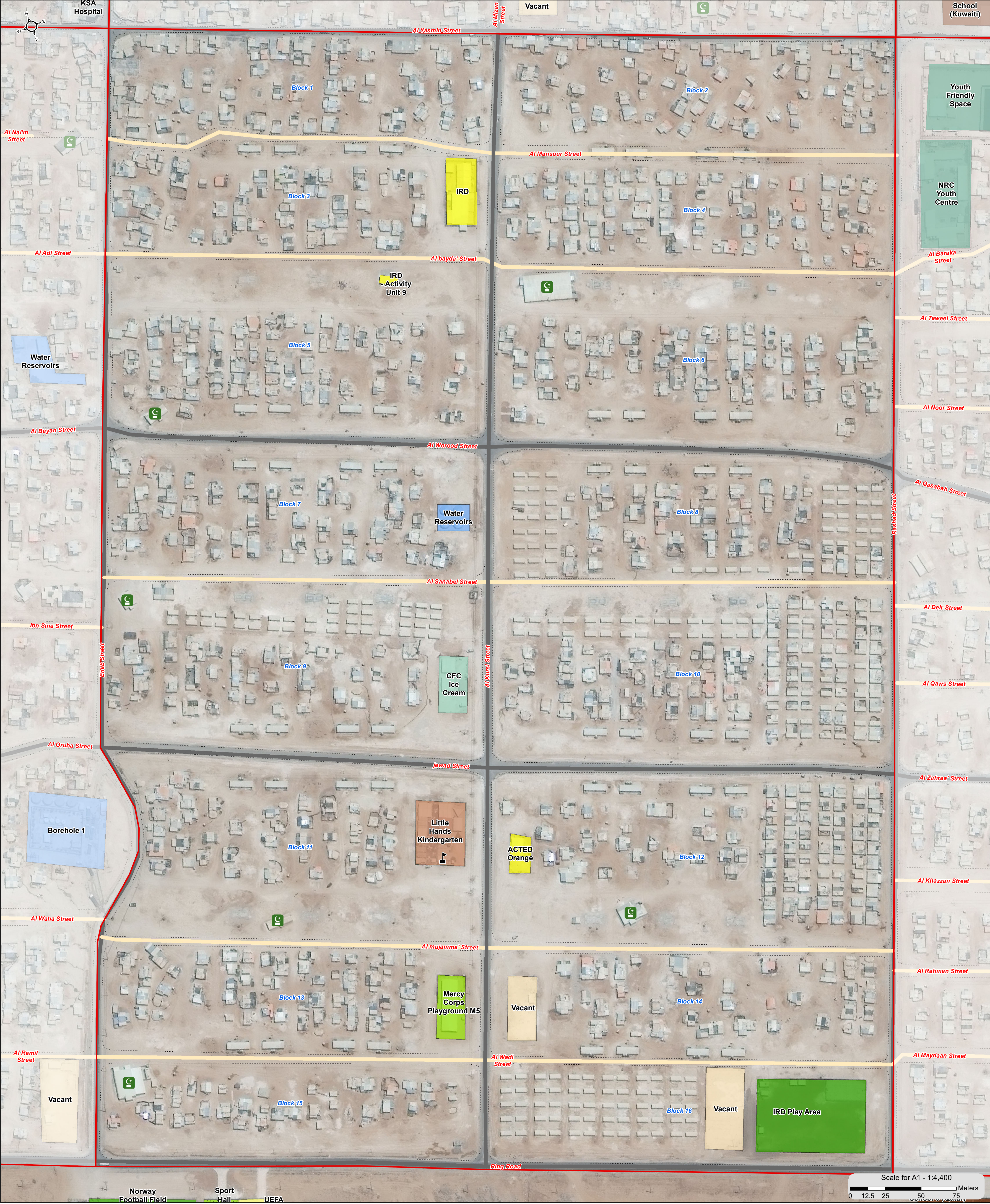




Facility Types	
 NGO Office	 Youth Center
 Water Facilities	 District Compound
 Health	 Child Friendly Space
 Registration	 Community Office
 Security	 Community Center
 Distribution Point	 Common Space
 Warehouse	 School
	 Kindergarten
	 Under Construction
	 District Boundary
	 Block Boundary
	 Paved Road
	 Unpaved Road
	 WASH Center - Active
	 Mosques
	 Assembly Points

*Note: Data, designations and boundaries contained on this map are not warranted to be error-free and do not imply acceptance by the partners, associates or donors mentioned on this map.*





Facility Types

- Water Facilities
- Health
- Registration
- Security
- Distribution Point
- Warehouse

- NGO Office
- District Compound
- Community Office
- Community Center
- Common Space
- School
- Kindergarten

- Youth Center
- Child Friendly Space
- Playground
- Recreation
- Mosque
- Vacant
- Under Construction

- District Boundary
- Block Boundary
- Paved Road
- Unpaved Road
- WASH Center - Active
- Mosques
- Assembly Points

Data Sources: UNHCR, UNICEF

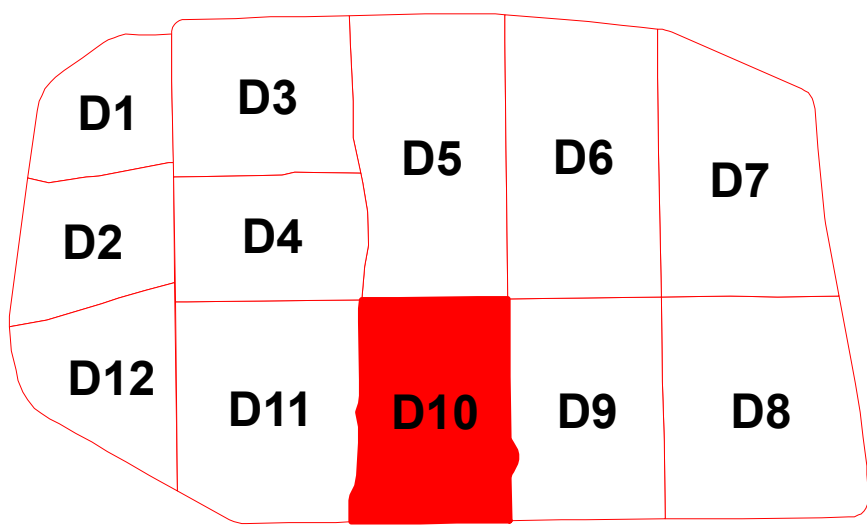
Satellite Acquisition Date: 30/06/2016 by DigitalGlobe  
Provided by: UNOSAT

Projection: WGS 1984 UTM Zone 37N

File: REACH\_JOR\_Map\_Zaatari\_CCM\_General\_Infrastructure  
\_District\_Nov2016

Note: Data, designations and boundaries contained on this map are not warranted to be error-free and do not imply acceptance by the partners, associates or donors mentioned on this map.





Facility Types

- Water Facilities
- Health
- Registration
- Security
- Distribution Point
- Warehouse

- NGO Office
- District Compound
- Community Office
- Community Center
- Common Space
- School
- Kindergarten

- Youth Center
- Child Friendly Space
- Playground
- Recreation
- Mosque
- Vacant
- Under Construction

- District Boundary
- Block Boundary
- Paved Road
- Unpaved Road
- WASH Center - Active
- Mosques
- Assembly Points

Data Sources: UNHCR, UNICEF

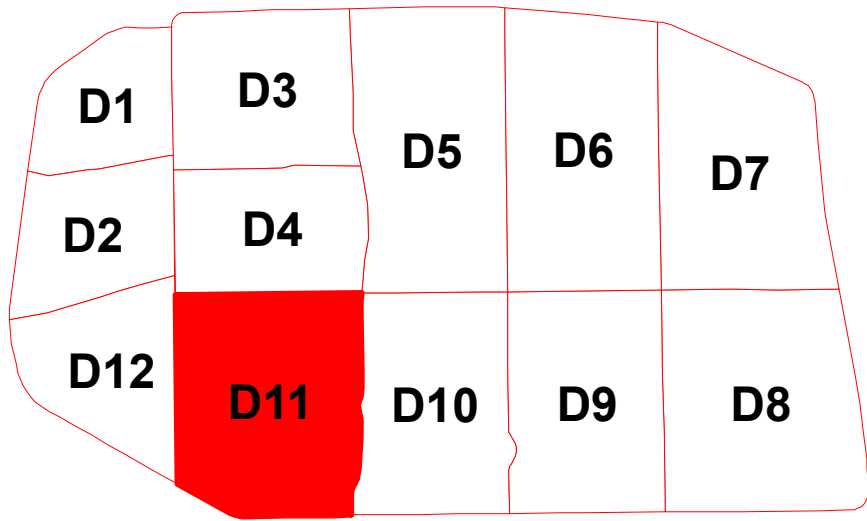
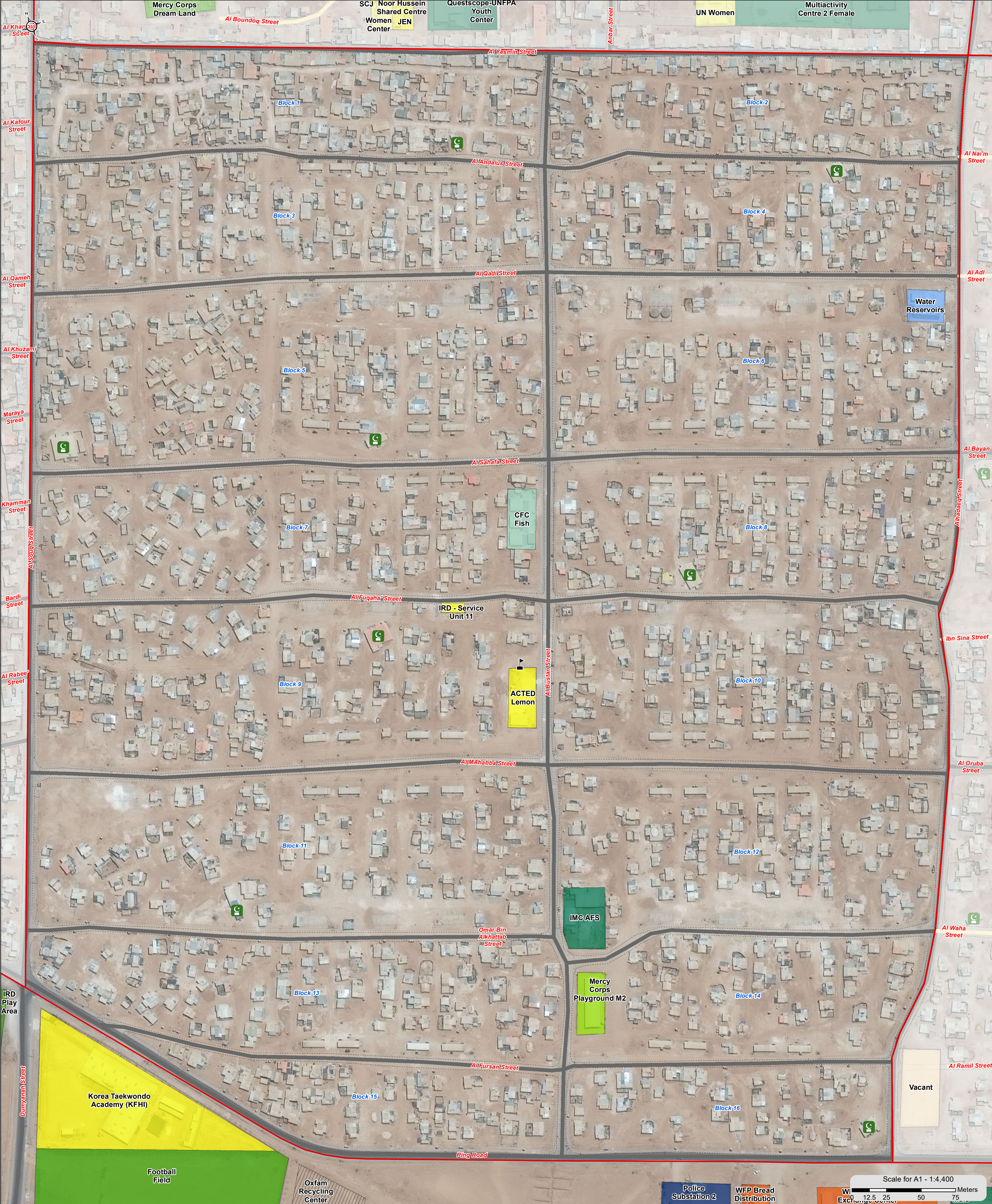
Satellite Acquisition Date: 30/06/2016 by DigitalGlobe  
Provided by: UNOSAT

Projection: WGS 1984 UTM Zone 37N

File: REACH\_JOR\_Map\_Zaatari\_CCM\_General\_Infrastructure\_District\_Nov2016

Note: Data, designations and boundaries contained on this map are not warranted to be error-free and do not imply acceptance by the partners, associates or donors mentioned on this map.





**Facility Types**

- Water Facilities
- Health
- Registration
- Security
- Distribution Point
- Warehouse

- NGO Office
- District Compound
- Community Office
- Community Center
- Common Space
- School
- Kindergarten

- Youth Center
- Child Friendly Space
- Playground
- Recreation
- Mosque
- Vacant
- Under Construction

- District Boundary
- Block Boundary
- Paved Road
- Unpaved Road
- WASH Center - Active
- Mosques
- Assembly Points

Data Sources: UNHCR, UNICEF

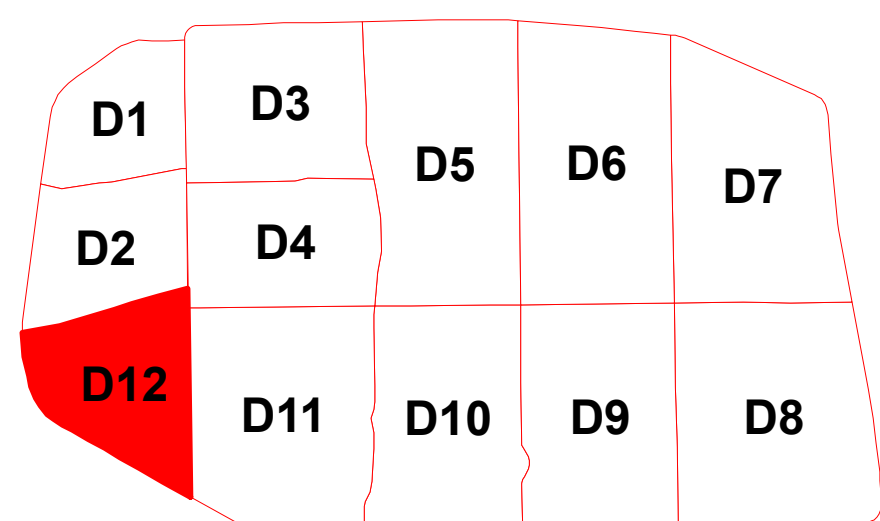
Satellite Acquisition Date: 30/06/2016 by DigitalGlobe  
Provided by: UNOSAT

Projection: WGS 1984 UTM Zone 37N

File: REACH\_JOR\_Map\_Zaatari\_CCM\_General\_Infrastructure\_District\_Nov2016

Note: Data, designations and boundaries contained on this map are not warranted to be error-free and do not imply acceptance by the partners, associates or donors mentioned on this map.





### Facility Types

- Water Facilities
- Health
- Registration
- Security
- Distribution Point
- Warehouse

- NGO Office
- District Compound
- Community Office
- Community Center
- Common Space
- School
- Kindergarten

- Youth Center
- Child Friendly Space
- Playground
- Recreation
- Mosque
- Vacant
- Under Construction

- District Boundary
- Block Boundary
- Paved Road
- Unpaved Road
- WASH Center - Active
- Mosques
- Assembly Points

Data Sources: UNHCR, UNICEF

Satellite Acquisition Date: 30/06/2016 by DigitalGlobe  
Provided by: UNOSAT

Projection: WGS 1984 UTM Zone 37N

File: REACH\_JOR\_Map\_Zaatari\_CCM\_General\_Infrastructure\_District\_Nov2016

Note: Data, designations and boundaries contained on this map are not warranted to be error-free and do not imply acceptance by the partners, associates or donors mentioned on this map.