









### Camp Infrastructure

-  Fence
-  Sector
-  Entrance
-  Camp Management
-  Tap Stand
-  Latrine + Shower
-  Water Treatment Unit
-  Generator

**GPS Coordinates of Camp Location:**  
Longitude: 44° 17' 29.650" E (44.1122)  
Latitude: 33° 19' 24.888" N (33.29009)

Data sources:  
Thematic Data: 1/1/2017 REACH  
Administrative boundaries: GADM  
Background imagery: DigitalGlobe - WV2 - 12/08/2016  
Coordinate System: WGS 1984 UTM Zone 38N  
Projection: Transverse Mercator  
Contact : [iraq@reach-initiative.org](mailto:iraq@reach-initiative.org)  
File: IRQ\_Map\_IDP\_ScoutCamp\_4Feb2017

Note: Data, designations and boundaries contained on this map are not warranted to be error-free and do not imply acceptance by the REACH partners, associated, donors mentioned on this map.