



Legend




Sector or module boundaries




WASH centre or waterpoint

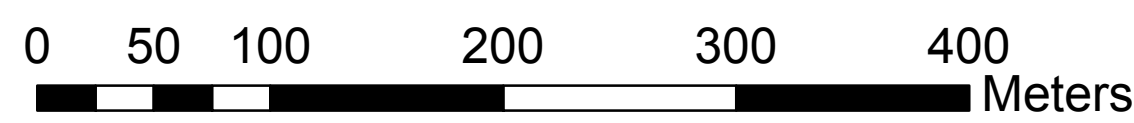
Waterpoint density



High



Low



Projection: WGS 1984 UTM Zone 37N
Thematic data: ACTED / REACH - last update March 2013
Satellite Imagery: 01/04/2013 by Astrum Services / Spot Image
Contact: reach.mapping@impact-initiatives.org

Note: Data, designations and boundaries contained on this map are not warranted to be error-free and do not imply acceptance by the REACH partners, associates or donors mentioned on this map.

A product of

REACH

Informing more effective humanitarian action

In partnership with

unitar

UNOSAT

IMPACT Initiatives

