



IDP Camp Profile - Qoratu

Diyala, Iraq
April 2016

Management agency: Government and YAO Organization
Manager/Focal point: Mohammed Hussein Hatem
Phone number: 7713297417
Email: Qorato.manajer@gmail.com
Registration actor: Government and YAO Organization

Summary


This profile provides an overview of conditions in Qoratu camp. Primary data was collected through household surveys on 12-04-16. Households were randomly sampled to a 95% confidence and 10% margin of error, based on population figures provided by CCCM. In some cases, additional information from camp managers has been used to support findings. Round IV of data collection was in December 2015.

Camp Overview

of individuals: 2020
of households: 434
Date opened: 05-08-15
Occupied number: 430
Ongoing extension: no
Planned capacity: 520
Camp area: 236105m²

Demographics

52% male / 48% female



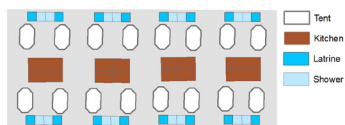
Location Map



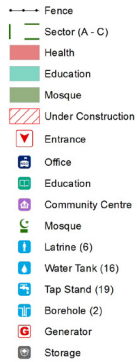
IDP Camp Map - Qoratu

Lat. 34° 32' 39.908" N Long. 45° 23' 26.923" E

Layout of Single Block:



Camp Infrastructure



Sectoral Minimum Standards

		Target	Previous Round	Current Round	Achievement
Education	% of children aged 6-11 attending formal school	100%	89%	79%	●
	% of children aged 12-17 attending formal school	100%	68%	75%	●
Food	% of households accessed Family Food Parcel or equivalent in the past month	100%	97%	92%	●
Health	Health services are available on-site or within walking distance	Yes	Yes	Yes	●
CCCM	Average open area per household	min. 30m ²	299 m ²	509m ²	●
Protection	% of IDPs registered on an individual basis (MODM/DDM)	100%	89%	96%	●
	% of households accessed shelter assistance since arrival at the camp	100%	96%	88%	●
	Average covered area per person	min. 3.5m ²	4.6 m ²	3.7m ²	●
Shelter	Average number of individuals per shelter	max.5	4	5	●
	# of persons per latrine	max. 20	4	3	●
	# of persons per shower	max. 20	4	4	●
WASH	Frequency of solid waste disposal at least weekly	min. weekly	Yes	Yes	●

*GPS tracking of camp infrastructure was not possible this round due to restrictions from authorities. Area calculations subsequently could not be determined.

Targets based on minimum standards agreed with the CCCM Cluster, Iraq. Findings based on household-level data, enumerator field observations, and camp management documentation

● Minimum standard reached, ● More than 50% minimum standard reached, ● Less than 50% of minimum standard reached or not at all



CCCM CLUSTER
SUPPORTING DISPLACED COMMUNITIES

For more information on this profile please contact:
CCCM Cluster: iraqimo@cccmcluster.org
REACH Initiative: melissa.meinhart@reach-initiative.org

REACH An initiative of
IMPACT Initiatives
ACTED and UNOSAT



IDP Camp Profile - Qoratu

Diyala, Iraq
April 2016

Management agency: Government and YAO Organization
Manager/Focal point: Mohammed Hussein Hatem
Phone number: 7713297417
Email: Qorato.manajer@gmail.com
Registration actor: Government and YAO Organization

Shelter

Top three observed shelter types*

Tent with brick walls	57%	
Tent on cement base	43%	
n/a	n/a	

*Households were asked to select all shelter typologies within household.

NFI items

92%	reported a second fly sheet
88%	reported access to an air conditioner
3	average number of carpets per HH
6	average number of mattresses per HH

Hazards

12%	reported exposed electrical cables at site
-----	--

Shelter Improvement

54%	reported making own improvements to their shelter
-----	---

Households reporting flooding in past three months, by type

No flooding	70%	
Flooding (temporary damage)	25%	
Flooding (permanent damage)	5%	

Community Organisation

IDP committees

89%	reported awareness of IDP committee(s)
-----	--

Complaints mechanism

88%	reported awareness of complaints mechanism
-----	--

Protection

Family Separation

1%	reported hosting unaccompanied or separated minors
6%	reported that other family members intended to join them

Vulnerable groups

Pregnant / lactating women	16%	
Chronically ill individual(s)	8%	
Disabled individual(s)	3%	

Intentions

22%	planned to move to a different location in next 3 months
-----	--

Restrictions

35%	reported entry or exit restrictions during daylight hours
-----	---

Food Security and Coping Strategies

Reported access to food assistance

92%	accessed food assistance in past month
40%	received Public Distribution System (PDS) in past month

Top three food consumption coping strategies

Cheaper Food	83%	
Smaller meals	31%	
Borrowed Food	28%	

Top three reported livelihood coping strategies

Spent Savings	61%	
Debt	29%	
Selling Assets	22%	

WASH

Latrines and showers

16%	reported public or communal latrines
100%	public/communal latrines lockable from the inside
100%	public/communal latrines with functioning lighting

Top three reported methods of waste removal

Collected	100%	
n/a	n/a	
n/a	n/a	

Reported drinking water sources

13%	connection inside the home to collective water storage
11%	connection inside the home to private water storage
76%	communal water tap outside the shelter

Access to water

13%	reported 24 consecutive hours without access to water in the past month
-----	---

Household Income

11%	reported as being economically inactive
-----	---

Top three income sources*:

Unskilled Labour	25%	
Low skilled service	22%	
Pension	20%	

*Households were asked to select all income sources within household.