




















Camp Infrastructure

- | | |
|--|--|
|  Camp Delineation |  Registration |
|  Fence |  Distribution |
|  Block |  Education |
|  Under Construction |  Child Freindly Spcae |
|  Unoccupied Area |  Community Area |
|  Health |  Services |
|  Office | |

- | |
|--|
|  Entrance |
|  Bakery |
|  Community Centre |
|  Mosque |
|  Resturant |
|  Water Tank |

Data sources:
Thematic Data: 22 November 2015 REACH
Administrative boundaries: GADM
Background imagery: 14/10/2015 DigitalGlobe
Coordinate System: WGS 1984 UTM Zone 38N
Projection: Transverse Mercator
Contact : iraq@reach-initiative.org
File: IRQ_ArbatCamp_Overview_22Nov2015

Note: Data, designations and boundaries contained on this map are not warranted to error-free and do not imply acceptance by the REACH partners, associated, donors mentioned on this map.