











SYRIA – Menbij East Old IDP Camp

Overview – As of June 2020

For Humanitarian Purposes Only
Production date : 8 July 2020



-  Block
-  Entrance
-  Moaquee
-  Shop
-  Camp management /Authorities
-  Child-friendly space
-  Community area
-  Health centre
-  School
-  Storage

 **Approximately 392 shelters in 11 blocks**
at the time of image acquisition (June 2020)

Contact: mena.reach@impact-initiatives.org
Projection: WGS 1984 UTM 37N
Data Sources: REACH
Infrastructure: REACH
Satellite imagery: WorldView-2 from 15 June 2020
Copyright: © 2020 DigitalGlobe
Source: US Department of State, Humanitarian Information Unit,
NextView license.
File name: REACH_SYR_Map_CAMP_Menbj_East_Old_July2020_A0

Note: Data, designations and boundaries contained on this map are not warranted to be error-free and do not imply acceptance by the REACH partners, associated, donors mentioned on this map.