




- |   |   |   |  |                                 |
|---|---|---|--|---------------------------------|
| <b>Health Facilities</b><br>level 1<br>level 2<br>level 3<br>level 4                                    | <b>Schools</b><br>boarding school<br>day school   | <b>Roads</b><br>Trunk Road<br>Other Roads<br>Refugee Camp Boundary<br>Buildings | <b>Land Cover</b><br>Water<br>Trees<br>Crops<br>Built Area | <b>Bare Ground</b><br>Rangeland |
|  Dadaab Refugee Camp |  Garissa County<br> County Boundaries | <b>Total No. of Schools:</b> 12<br><b>Total No. of Health Facilities:</b> 3     |  |                                 |

**Data sources:**  
Esri, NASA, NGA, USGS, Esri Eastern Africa, Esri, TomTom, Garmin, Foursquare, METI/ NASA, USGS  
Infrastructure: REACH (2024)  
Administrative Boundaries: Humanitarian Data Exchange (HDX)  
Land Cover: Esri, Microsoft, Impact Observatory (2024)  
Roads: OpenStreetMap (August 2024)  
Coordinate System: GCS North American 1927  
File: REACH\_KEN\_Map\_WASH\_Infrastructure\_Map\_Hagadera\_Refugee\_Camp\_August\_29AUG2024\_A1

**Female Toilet Ratio:** The total number of all females (staff and patients/pupils) divided by all the female toilets in the facility (staff female toilets, patients/pupils female toilets and mixed female toilets)  
**Male Toilet Ratio:** The total number of all males (staff and patients/pupils) divided by all the male toilets in the facility (staff male toilets, patients/pupils male)

**Note:** Data, designations and boundaries contained on this map are not warranted to be error-free and do not imply acceptance by REACH partners, associates or donors mentioned on this map.