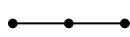




















Camp Infrastructure

-  Fence
-  Sector (A-H)
-  Under Construction
-  Health
-  Office
-  Education
-  Community Area
-  Child Friendly Space
-  Service
-  Storage
-  Entrance
-  Health
-  Office
-  Distribution
-  Community Centre
-  Water Tank (12)
-  Borehole (3)
-  Bakery
-  Generator

**GPS Coordinates
of Camp Location**
Longitude :43° 25' 59.683" E
(43.43325)
Latitude :36° 40' 9.888" N
(36.66941)

Thematic Data: 03/07/2019 - REACH
Administrative boundaries: GADM, OCHA

Satellite imagery: WorldView-3 from 6/4/2018
Copyright: ©2018, DigitalGlobe.
Source: US Department of State,
Humanitarian Information Unit, NextView
License

Projection: WGS 1984 UTM Zone 38N
Contact : iraq@reach-initiative.org
File: REACH_IRQ_Map_IDP_Mamrashan_15Aug2019

Note: Data, designations and boundaries
contained on this map are not warranted to be
error-free and do not imply acceptance by the
REACH partners, associates or donors
mentioned on this map.

