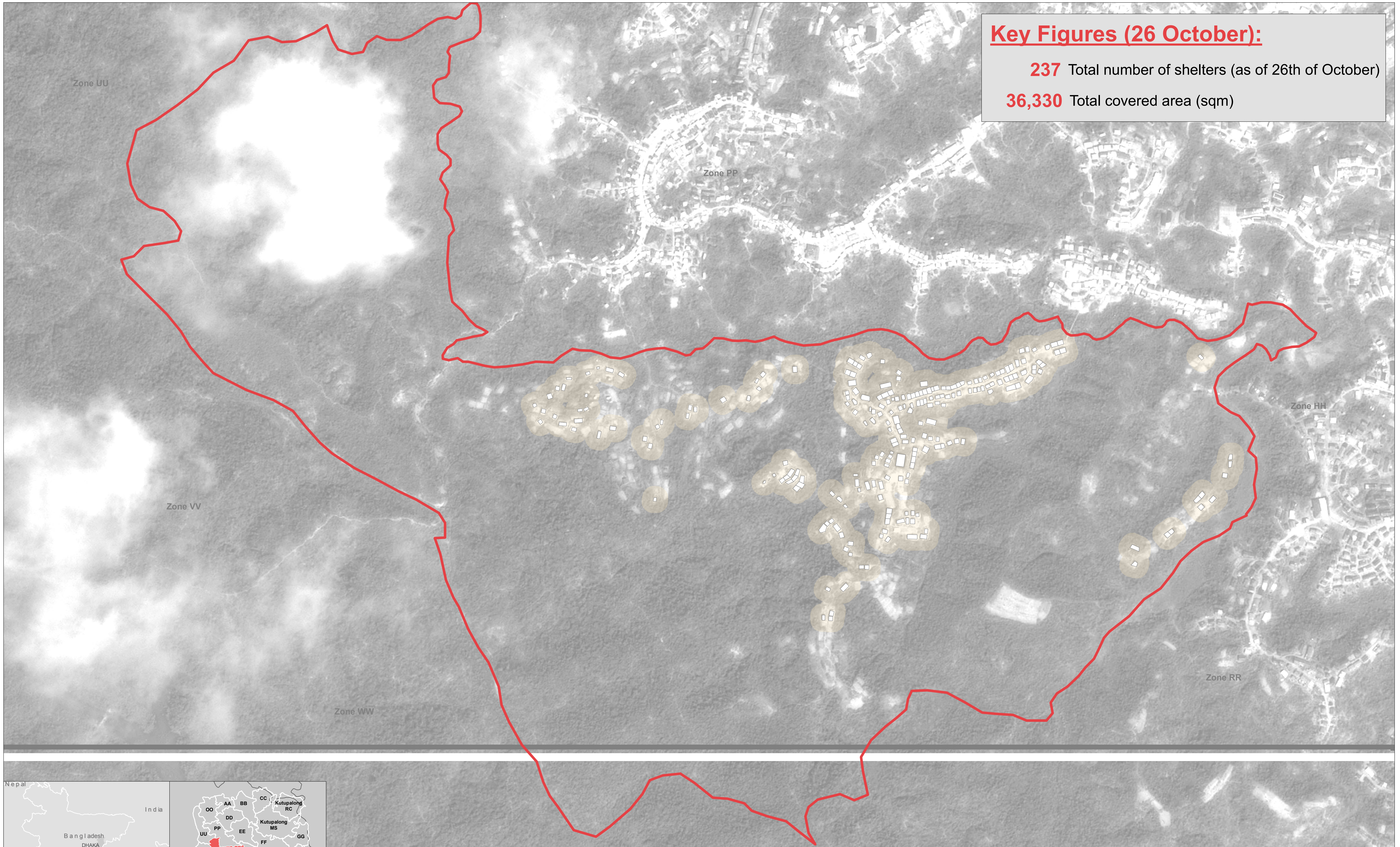


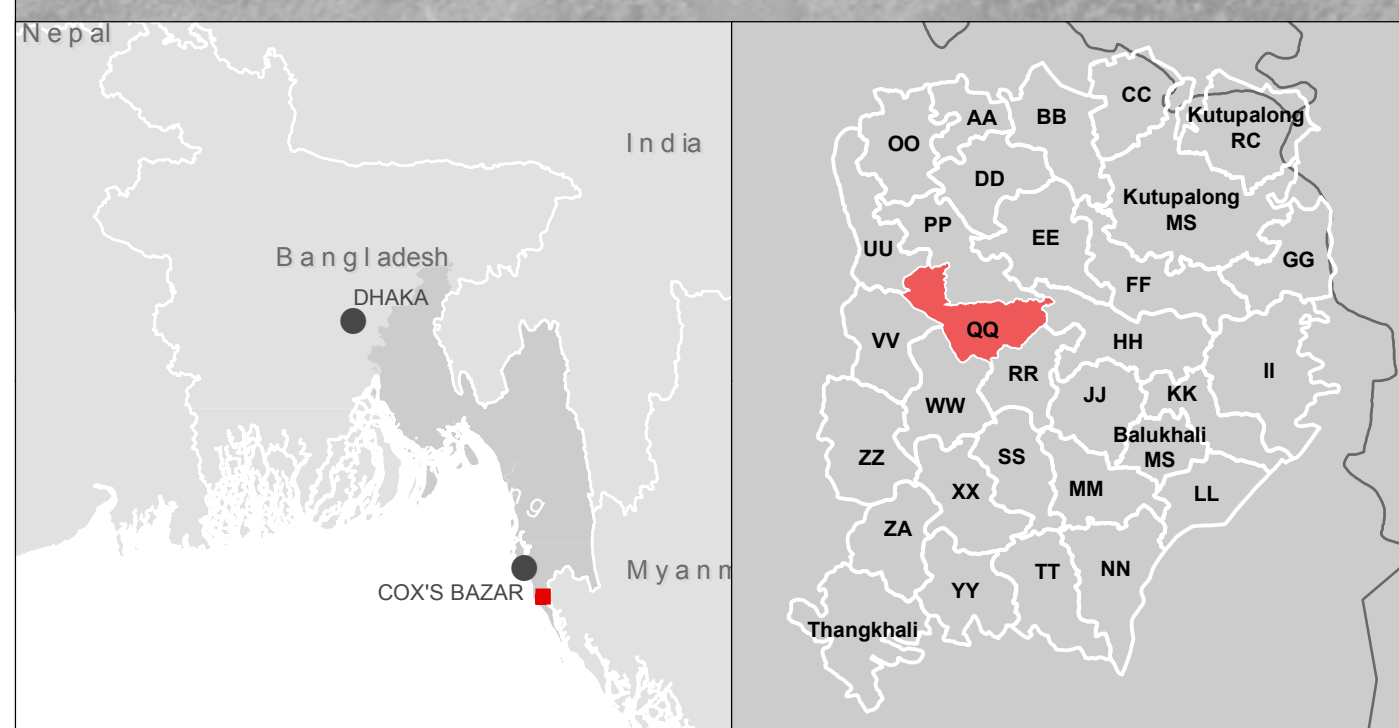
# BANGLADESH - Rohingya Refugee Crisis - Cox's Bazar District

## Kutupalong Extension Site - Zone QQ - Shelter Analysis - 26 October 2017



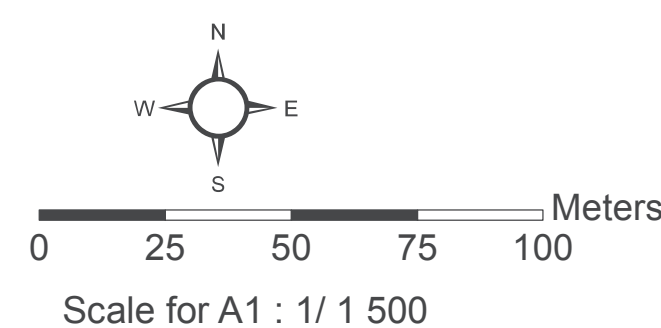
### Key Figures (26 October):

**237** Total number of shelters (as of 26th of October)  
**36,330** Total covered area (sqm)



Settlement Zone  Settled Area (approximate)  
 Shelter Footprints  Primary Footpaths

Note: Data, designations and boundaries contained on this map are not warranted to be error-free and do not imply acceptance by the REACH partners, associates or donors mentioned on this map.



Data Sources:  
Site Boundaries - ISCG  
Shelter Footprints - REACH / UNOSAT  
Satellite Imagery: Pléiades SPOT 6/7 from 26 October 2017 ©CNES 2017  
Distribution Airbus DS

Coordinate System: WGS 1984 UTM Zone 46N  
Projection: Transverse Mercator  
File: reach\_bgd\_map\_coxsbazar\_Kutupalong\_QQ\_shelter\_17112017\_a1  
Contact: reach.mapping@impact-initiatives.org

