










Camp Infrastructure



Schools

-  Alternative basic education (ABE) (1)
-  Adult education programme (AEP) (1)
-  Early childhood development (ECD) (1)
-  Islamic school (1)
-  Primary school (8)
-  Secondary school (5)




Communal spaces

-  Child friendly centre (3)
-  Community livelihood (1)
-  Youth centre (1)



Health

-  Health post (6)
-  Hospital (1)


Waterpoints

-  Borehole (8)
-  Tank (8)
-  Tapstand (276)



Markets

-  Main market (5)
-  Livestock market (1)



Administrative office

-  Police station/post (1)



Streetlights

-  Functioning (87)
-  Not functioning (20)








Ngos

-  UN agency (1)
-  International NGO (7)

Roads

-  Primary road
-  Other road

Camp land use

-  Administration
-  Community facility
-  Education
-  Green belt
-  Health
-  Uncategorised
-  Residential area



Funded by
European Union
Civil Protection and
Humanitarian Aid

Data sources:
Infrastructure: REACH (2018)
Roads: REACH (2017)
Camp Land Use: UNHCR (2013)
Satellite Imagery: Pleiades from 18 March 2018
Copyright: ©CNES 2018

Coordinate System: GCS WGS 1984
Contact:
reach.mapping@impact-initiatives.org

Note: Data, designations and boundaries contained on this map are not warranted to be error-free and do not imply acceptance by REACH partners, associates, donors mentioned on this map.