






Somalia - Galkacyo - IDP Settlement

Shelter Distance from Latrines (April 2014)


For humanitarian relief purpose only
Production date : 27 May 2014

Distance to Latrines

-  Buffer area of 50 m around latrines
-  Latrines
-  Shelter outside of 50 metres from latrine (total number = 36)
-  Shelter within 50 metres from latrine (total number = 912)
-  Shelters points in areas not assessed by REACH

Latrines were mapped during a REACH assessment at the end of April 2014. The number of shelters within and outside a 50 m buffer of the latrines was calculated using spatial analysis. The shelters were mapped by UNOSAT using satellite image analysis. The analysis represents the shelter locations as of 14 February 2014.

Settlements

-  REACH-assessed IDP Settlements

Data sources:
Facilities and IDP sections: REACH assessment
Shelter Points: UNOSAT
Admin level: OCHA COD
Imagery Date: 14 February 2014
WorldView-2/DigitalGlobe
Coordinate System: WGS_1984_UTM_Zone_38N
File:
SOM_Galkacyo_IDP_LatrineDistance_27may2014_A3L
Contact : reach.mapping@impact-initiatives.org

Note: Data, designations and boundaries contained on this map are not warranted to error-free and do not imply acceptance by the REACH partners, associated, donors mentioned on this map. For Humanitarian purposes only.

Funded by



Humanitarian Aid
and Civil Protection

