




















### Assessed functioning waterpoints

-  Borehole motorized (10)
-  Borehole manual (64)
-  Tapstand (3)
-  Protected well (6)
-  Storage tank (6)
-  Water kiosk (1)
-  Unprotected well (2)
-  Stream/Swamp/Spring(4)






### Assessed non functioning waterpoints

-  Borehole motorized (1)
-  Borehole manual (26)
-  Tapstand (2)
-  Protected well (2)
-  Storage tank (2)
-  Water kiosk (1)
-  Unprotected well (1)

### Road network

-  Primary roads
-  Secondary road
-  Other roads
-  River Kinete

### Assessed areas

-  Observed inhabited area
-  Torit town extent
-  Administrative areas
-  Swampy area
-  Reported referred area name

Infrastructure: REACH (2019)  
Roads: © OpenStreetMap contributors (2019)  
Coordinate System: WGS 1984 UTM Zone 36N  
File: REACH\_SSD\_Map\_Torit\_Waterpoint\_Funtionality\_August2019  
Contact: south.sudan@reach-initiative.org

*Note: Data, designations and boundaries contained on this map are not warranted to be error-free and do not imply acceptance by the REACH partners, associates, donors mentioned on this map.*

Funded by: