






Water




Well




Water Source




Water Tank



Water Tap




Tube Well




Tube Well (non functioning)


Sanitation




Desludging Tank




Biogas Digester



Open Defecation Area




Latrine




Washroom


Other




Distribution Center




Clinic




Learning Center / Madrassah




Nutrition Center




Mosque



Child Friendly Space



Women Friendly Space




Shop(s)




Footpath; Main Path




Main Road; Vehicle Road



Shelter Footprints



River; Water Body



Site Boundary

*Data Sources:*  
*Camp Infrastructure - REACH*  
*Site Boundaries - REACH / OCHA ROAP*  
*Shelter Footprints - REACH / UNOSAT*

Coordinate System: WGS 1984 UTM Zone 46N  
Projection: Transverse Mercator  
Contact: reach.mapping@impact-initiatives.org  
File:  
reach\_bgd\_map\_coxsazar\_LL  
infrastructure R3 7012018 a1.pdf

*Note: Data, designations and boundaries contained on this map are not warranted to be error-free and do not imply acceptance by the REACH partners, associated, donors mentioned on this map.*

*\*Due to missing information in data collected by enumerators, the number of non-functioning facilities may be higher than indicated.*