

Humanitarian Situation Monitoring (HSM) Round 2

Key District Findings

September 2022
AFGHANISTAN

CONTEXT

Endemic poverty and [conflict](#) have converged with [changes in governance](#), [economic shock](#) and natural disasters to generate disparate needs and vulnerabilities within Afghanistan.

The rapidity with which humanitarian needs are evolving calls for analysis at regular intervals to support geographical and sectoral prioritizations within the humanitarian response in Afghanistan. **Humanitarian Situation Monitoring (HSM) seeks to inform the prioritization of emergency needs by monitoring the evolution of vulnerabilities, coping strategies, gaps in basic services and needs of assessed districts.** HSM also seeks to complement the annual household-level Whole of Afghanistan Assessment ([WoAA](#)) by filling in information gaps on a regular basis.

METHODOLOGY

The HSM methodology uses **settlements as the unit of analysis**. A structured survey tool was used to interview **key informants (KIs)** - i.e. government workers, religious leaders, teachers, doctors or other community members with significant knowledge of the settlement - about the humanitarian situation in their settlement. **A sampling frame covering all 401 districts in all 34 provinces of Afghanistan was used with a minimum coverage of 10% of total settlements in each district.** To achieve geographical spread across each district,

at least three key informant interviews (KIIs) in a number proportionate to the number of settlements, were conducted in each Basic Service Unit (BSU). To determine a BSU - defined as an economic/geographic service unit which relies on the same services (i.e. healthcare clinics and schools) and common public spaces (i.e. markets and roads) - participatory mapping of the settlements and services available was conducted prior to data collection. This round of HSM data collection introduced **the use of a randomised selection of settlements to the sampling**, to reduce bias and better capture settlements that might not be selected under convenience sampling. Data collection occurred between **30 July 2022 and 7 September 2022**. A **total of 10,529 KIIs** were included in the analysis - **including 838 (8%) female KIIs and, 140 interviews (1%)** with persons self-identifying as a person with a disability when presented with the Washington Group Short Set (WGSS) definition of disability. For more information, refer to the formatted [data and analysis](#). The following findings are to be considered indicative - i.e. not statistically representative.

LIMITATIONS

- The HSM methodology relies on KIIs - i.e. it is indicative of key informant perspectives in the assessed settlements and may not reflect the experiences of individual households within the assessed settlements.

- In rare cases, the sample size per district is relatively low; i.e., 6 KIIs per district.

NAVIGATION

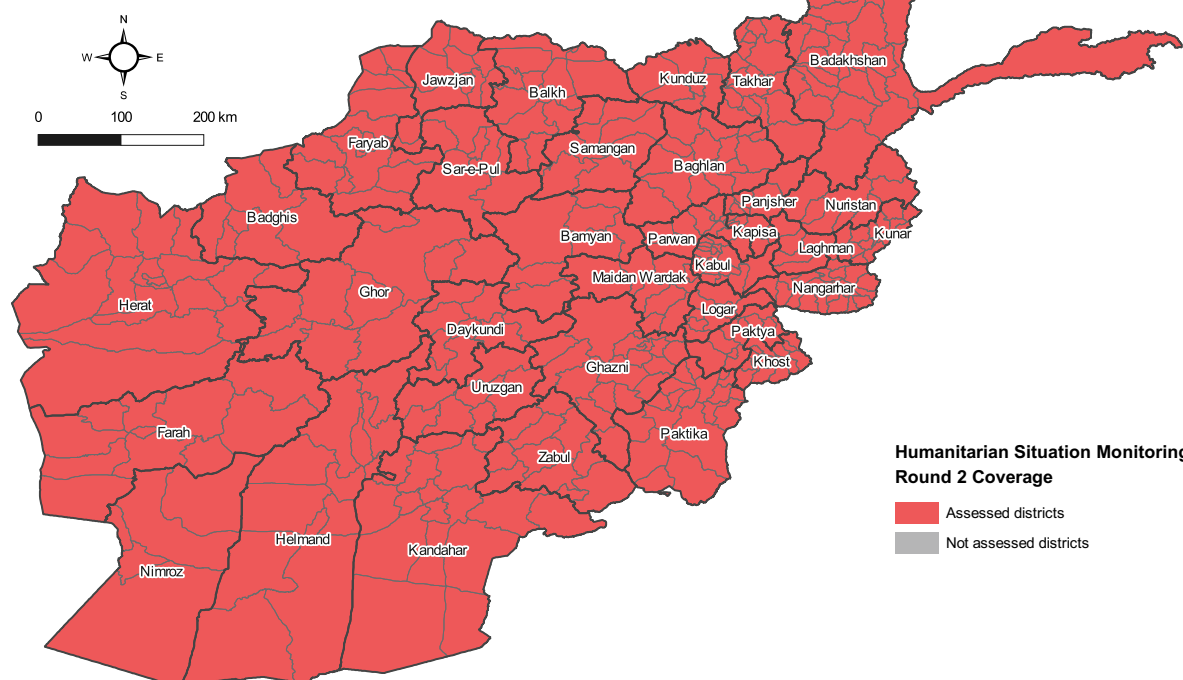
The following maps and tables from Round Two of the HSM assessment highlight key indicators from the survey that help to contextualise the economic and livelihoods situation in Afghanistan and to inform understanding of various sectoral needs. This document is organised as follows:

- Maps representing a range of notable sectoral indicators are shown on pages 2 to 5, while district-level tables grouped by sector, showing the percentage of KIIs reporting key indicators in each district, follow;
- Shock events and Income indicators are shown on pages 6 to 17; Food Security indicators are shown on pages 18 to 31; Health indicators are shown on pages 32 to 46;
- Nutrition, Water, Hygiene, Sanitation (WASH) and Education indicators are shown on pages 47 to 60;
- Protection and Emergency Shelter and Non-Food Items (ES/NFI) indicators are shown on pages 61 to 75.

Each table showing the sector indicator groups listed is further organised alphabetically by region, then alphabetically by province and district within each region.

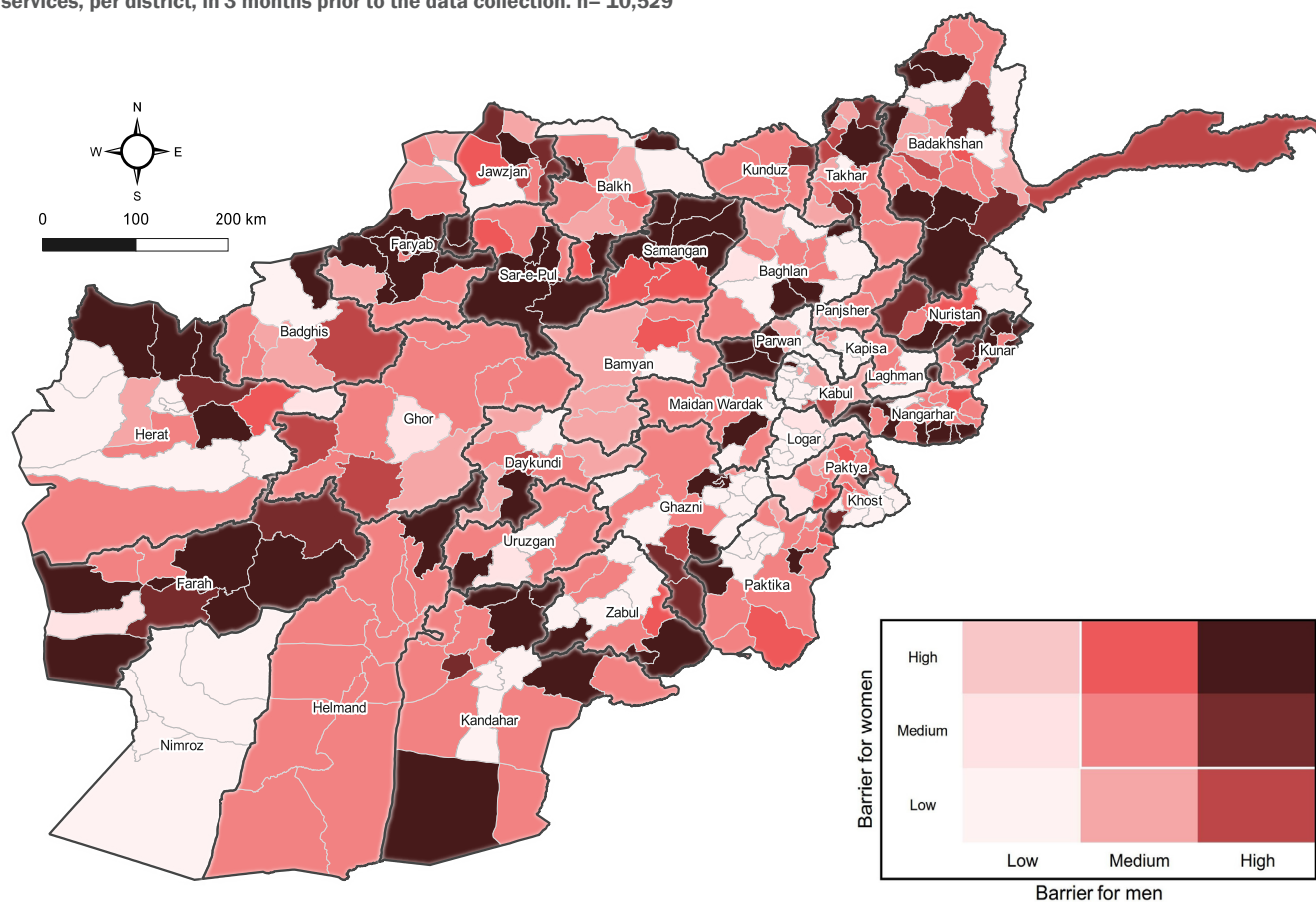
COVERAGE MAP

Basic Service Units: 3,245
Settlements: 10,529

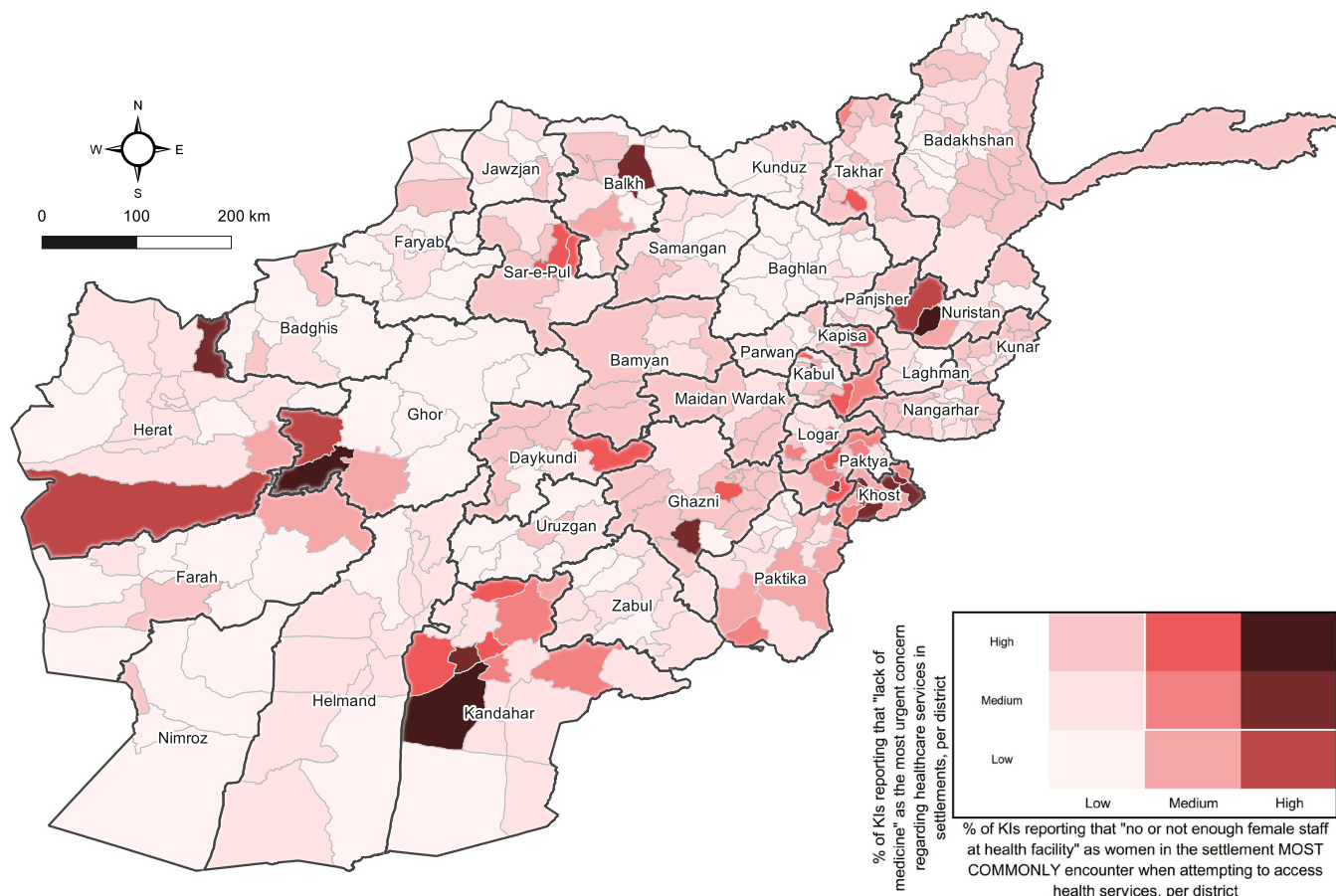


Humanitarian Situation Monitoring (HSM) Round 2: District Profiles Afghanistan, July - September 2022

% of KIs reporting that there were no functional health facilities nearby, too far away, or no appropriate transport to reach healthcare services, per district, in 3 months prior to the data collection. n= 10,529

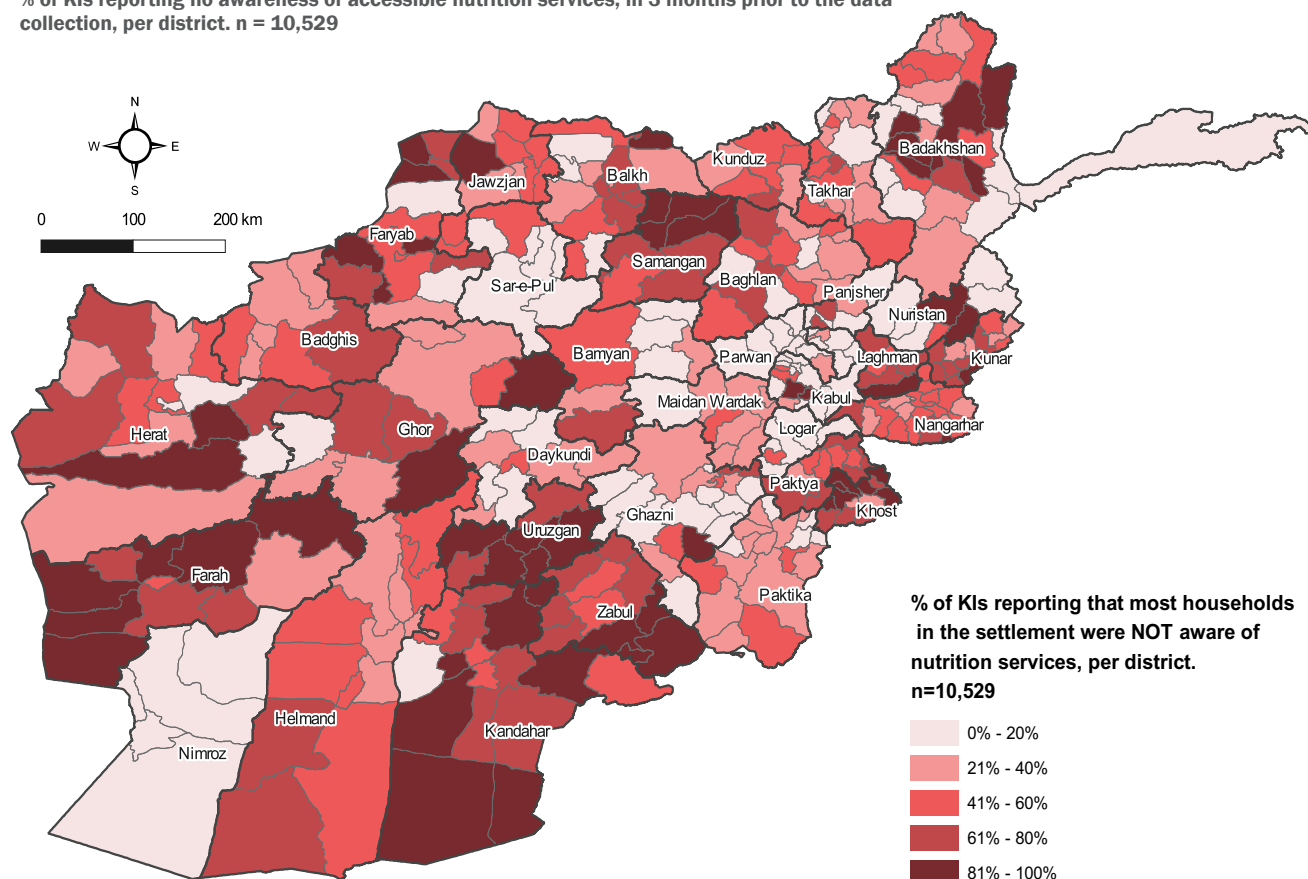


% of KIs reporting that there no or not enough female staff at the healthcare facility, in 3 months prior to the data collection, per district VS
% of KIs reporting that lack of medicine as the most urgent concern regarding healthcare services, per district

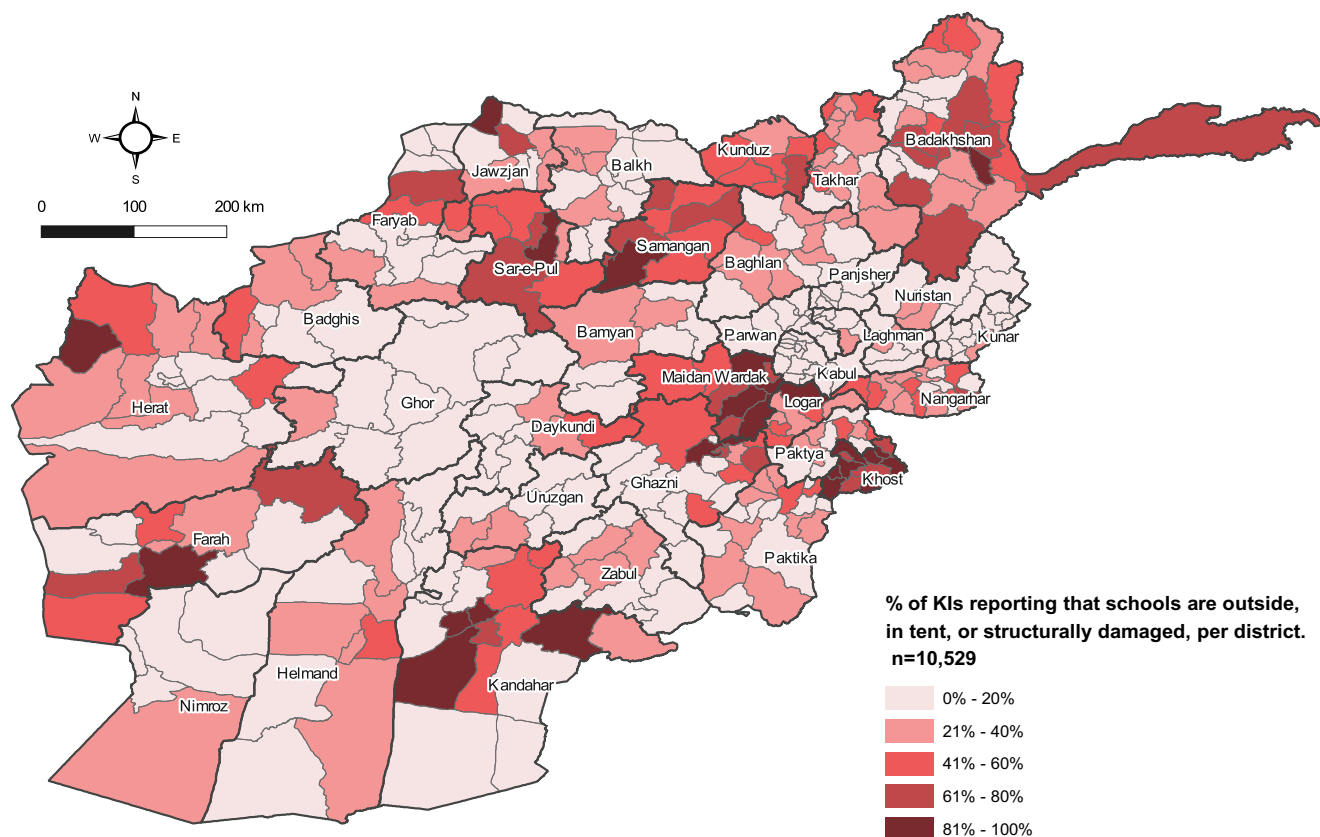


Humanitarian Situation Monitoring (HSM) Round 2: District Profiles Afghanistan, July - September 2022

% of KIs reporting no awareness of accessible nutrition services, in 3 months prior to the data collection, per district. n = 10,529

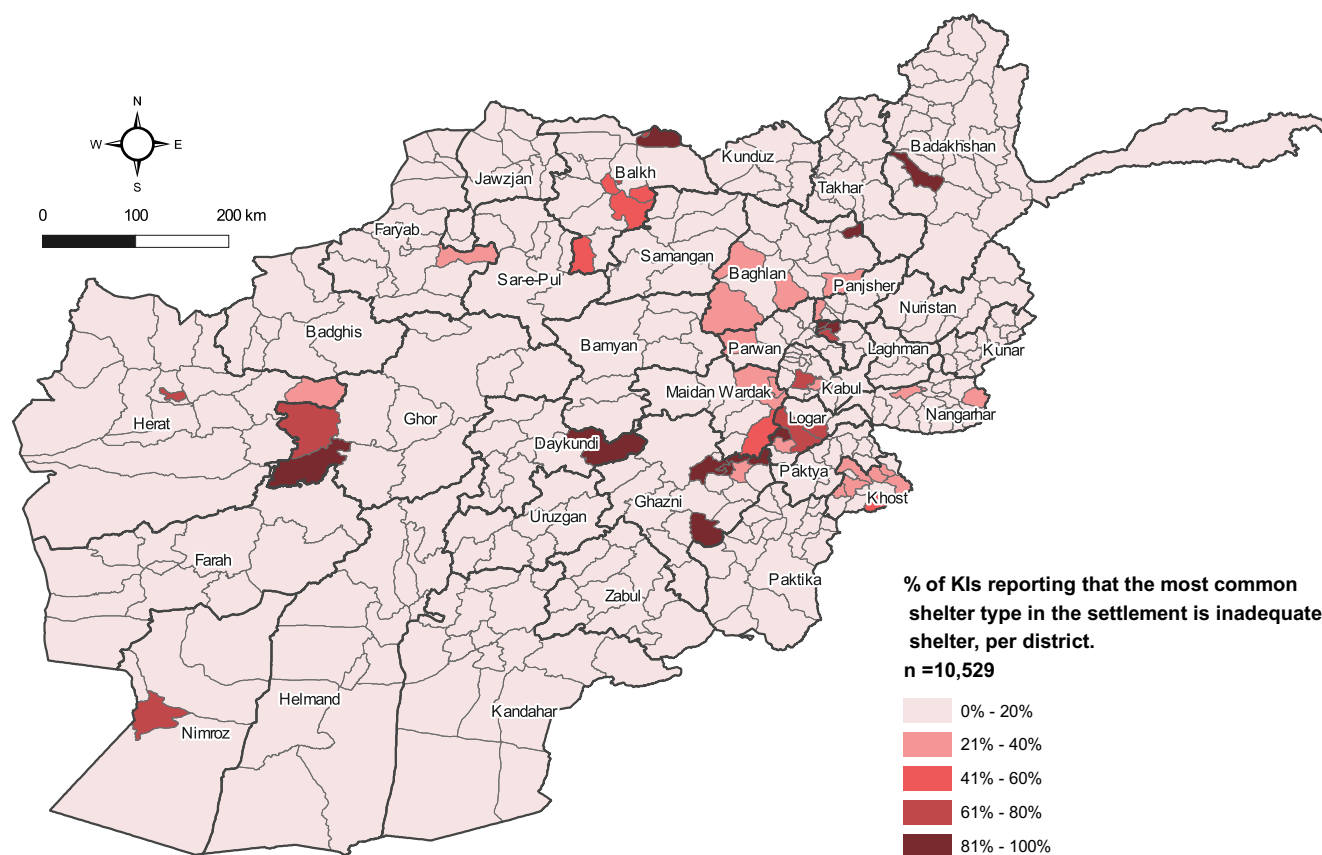


% of KIs among those reporting schools are outside, in tents, or structurally damaged, per district n = 10,529

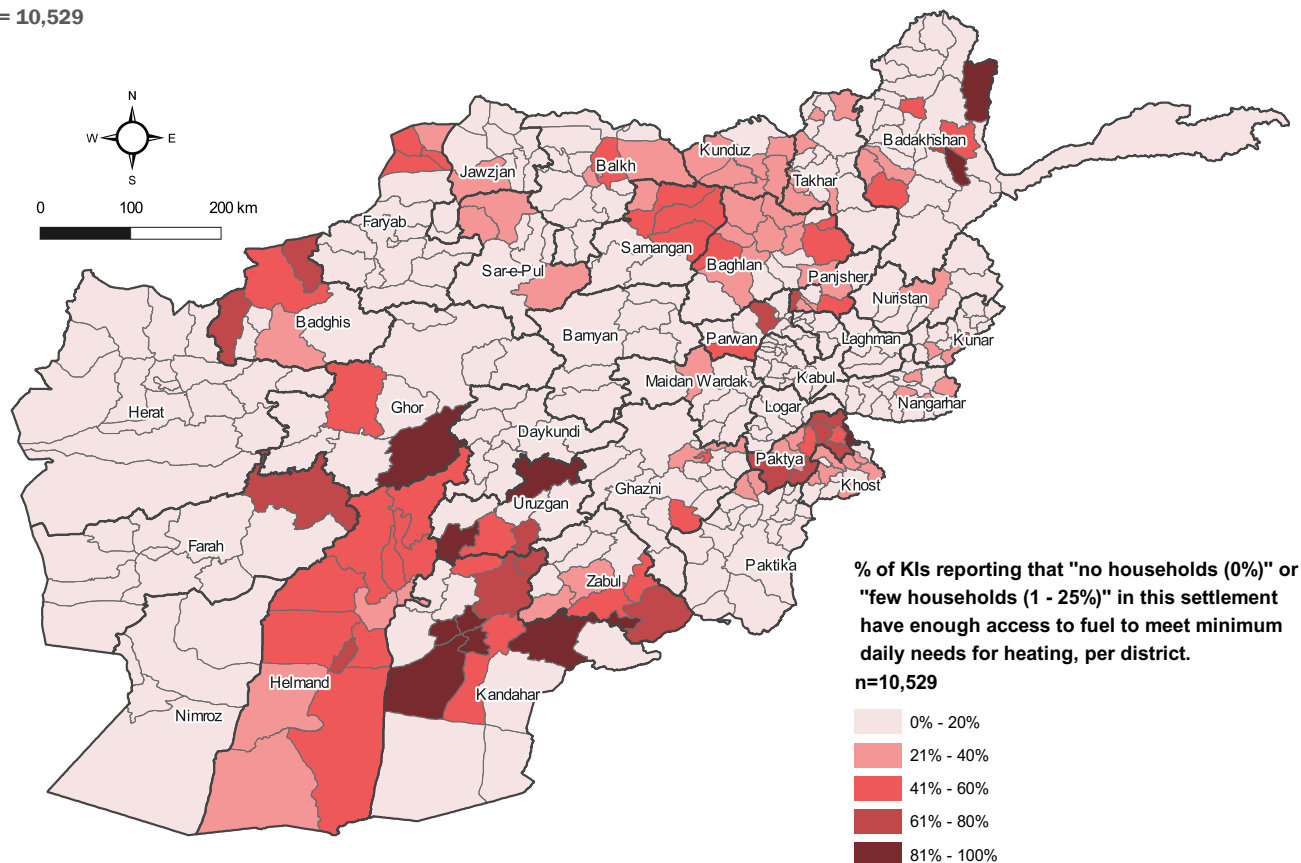


Humanitarian Situation Monitoring (HSM) Round 2: District Profiles Afghanistan, July - September 2022

% of KIs reporting that the most common shelter in the settlement is an inadequate shelter, per district, n = 10,529



% of KIs reporting that "no households (0%)" or "few households (1 - 25%)" in this settlement have enough access to fuel to meet minimum daily needs for heating, per district. n = 10,529

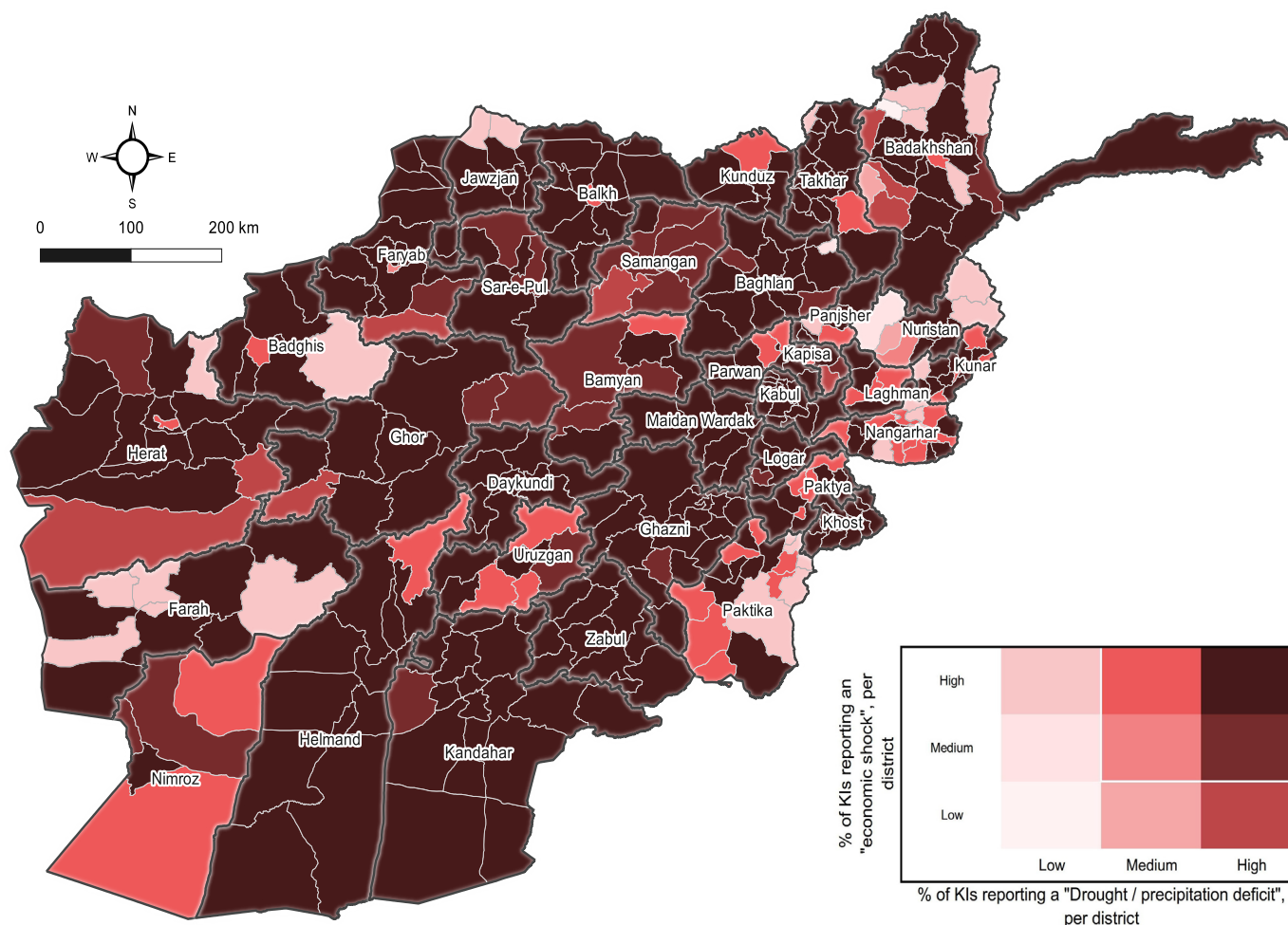


Humanitarian Situation Monitoring (HSM) Round 2: District Profiles Afghanistan, July - September 2022

% of KIs reporting an economic shock, in 6 months prior to the data collection, per district vs.

% of KIs reporting a drought/ precipitation deficit, in 6 months prior to the data collection, per district

n = 10,529



Humanitarian Situation Monitoring (HSM) Round 2: District Profiles

Afghanistan, July - September 2022

Districts	Shocks were reportedly experienced by households in the settlement				Income			% of KIs reporting that they are unaware of whether any households in the settlement received assistance	
	Active conflict or violence ¹	Economic shock ²	Drought / precipitation deficit	Flood / heavy rain	The PRIMARY and SECONDARY sources of income ³		Many men (51-75%) are unemployed		
					Agriculture	Livestock			
Central Highland Region									
Bamyan									
Bamyan	0%	56%	74%	11%	70%	41%	41%	0%	
Shibar	0%	100%	95%	0%	95%	67%	48%	5%	
Sayghan	0%	78%	100%	0%	100%	61%	56%	78%	
Kahmard	0%	87%	53%	20%	100%	40%	73%	13%	
Yakawlang	2%	50%	93%	0%	100%	98%	0%	25%	
Panjab	0%	41%	98%	13%	100%	100%	2%	4%	
Waras	0%	71%	99%	6%	85%	68%	41%	13%	
Daykundi									
Nili	0%	96%	100%	12%	72%	56%	96%	68%	
Shahrestan	0%	100%	100%	10%	46%	41%	49%	93%	
Ashtarlay	0%	100%	100%	0%	39%	46%	0%	73%	
Khedir	0%	96%	100%	4%	100%	43%	21%	86%	
Kiti	0%	90%	100%	3%	65%	0%	68%	94%	
Miramor	0%	100%	86%	30%	95%	59%	22%	30%	
Sang-e-Takht	0%	100%	100%	0%	90%	88%	0%	5%	
Kajran	0%	93%	100%	0%	96%	0%	70%	100%	
Patoo	4%	100%	71%	50%	92%	83%	100%	42%	
Central Region									
Kabul									
Kabul	2%	100%	94%	0%	0%	0%	11%	17%	
Paghman	0%	95%	95%	38%	71%	29%	43%	14%	
Chahar Asyab	0%	100%	94%	11%	67%	50%	56%	11%	
Bagrami	0%	100%	100%	0%	28%	0%	0%	44%	
Deh Sabz	0%	100%	93%	27%	80%	40%	40%	20%	
Shakar Dara	0%	90%	90%	43%	95%	33%	38%	10%	
Musahi	0%	100%	100%	75%	100%	67%	17%	0%	
Mir Bacha Kot	0%	92%	100%	17%	100%	25%	50%	8%	
Khak-e-Jabbar	0%	100%	92%	83%	92%	100%	25%	0%	
Kalakan	0%	92%	100%	50%	92%	33%	42%	0%	
Guldara	0%	100%	100%	11%	100%	0%	56%	56%	
Farza	0%	93%	100%	7%	100%	20%	73%	20%	
Estalef	0%	78%	89%	0%	100%	56%	67%	0%	
Qarabagh (Kabul)	8%	100%	100%	0%	75%	33%	58%	0%	
Surobi (Kabul)	0%	100%	72%	64%	88%	76%	60%	0%	

¹ It includes (clashes, explosive hazards, air-strikes, etc.)

² It means the loss of one of the main sources of income for most households in the settlement and/or a significant loss of income for most households in the settlement

³ Source of income that households in the settlement had access to over the 30 days prior to the data collection

Humanitarian Situation Monitoring (HSM) Round 2: District Profiles

Afghanistan, July - September 2022

Districts	Shocks were reportedly experienced by households in the settlement				Income			% of KIs reporting that they are unaware of whether any households in the settlement received assistance
	Active conflict or violence ¹	Economic shock ²	Drought / precipitation deficit	Flood / heavy rain	The PRIMARY and SECONDARY sources of income ³		Many men (51-75%) are unemployed	
					Agriculture	Livestock		
Kapisa								
Mahmood-e-Raqi	8%	84%	64%	40%	96%	84%	64%	32%
Hisa-e-Duwum Kohistan	0%	67%	33%	17%	94%	94%	56%	17%
Koh Band	0%	100%	100%	89%	72%	78%	78%	17%
Hisa-e-Awal Kohistan	7%	100%	80%	67%	87%	87%	80%	7%
Nijrab	0%	82%	82%	18%	100%	89%	64%	0%
Tagab (Kapisa)	0%	0%	100%	81%	100%	94%	0%	6%
Alasay	0%	47%	100%	67%	100%	100%	40%	0%
Logar								
Pul-e-Alam	0%	85%	100%	62%	38%	15%	26%	26%
Baraki Barak	0%	91%	100%	77%	82%	64%	23%	9%
Charkh	0%	60%	80%	93%	87%	20%	53%	33%
Khoshi	0%	89%	100%	100%	84%	42%	58%	21%
Mohammad Agha	0%	96%	100%	81%	96%	26%	59%	4%
Kharwar	0%	94%	94%	100%	67%	11%	67%	22%
Azra	0%	100%	100%	100%	58%	0%	50%	33%
Maidan Wardak								
Maydan Shahr	5%	90%	100%	40%	15%	50%	80%	0%
Nerkh	0%	83%	100%	65%	13%	57%	65%	22%
Jalrez	0%	74%	100%	74%	26%	47%	58%	21%
Chak-e-Wardak	9%	91%	100%	91%	6%	53%	81%	9%
Saydabad	0%	90%	97%	83%	10%	55%	86%	24%
Daymirdad	6%	81%	75%	75%	38%	50%	50%	6%
Hesa-e-Awal Behsud	3%	86%	94%	80%	31%	60%	54%	40%
Jaghata (Wardak)	0%	100%	100%	94%	13%	38%	63%	13%
Markaz-e-Behsud	1%	94%	86%	86%	47%	61%	36%	5%
Panjsher								
Bazarak	27%	100%	20%	7%	87%	33%	80%	0%
Rukha	73%	100%	93%	13%	60%	0%	53%	0%
Dara	59%	95%	65%	9%	65%	37%	63%	0%
Khenj	80%	100%	67%	47%	67%	13%	53%	0%
Onaba	12%	100%	94%	59%	76%	12%	24%	6%
Shutul	89%	100%	100%	22%	78%	0%	89%	0%
Paryan	100%	100%	70%	0%	90%	90%	30%	0%
Parwan								
Charikar	0%	75%	78%	14%	58%	11%	58%	67%

Humanitarian Situation Monitoring (HSM) Round 2: District Profiles

Afghanistan, July - September 2022

Districts	Shocks were reportedly experienced by households in the settlement				Income			% of KIs reporting that they are unaware of whether any households in the settlement received assistance
	Active conflict or violence ¹	Economic shock ²	Drought / precipitation deficit	Flood / heavy rain	The PRIMARY and SECONDARY sources of income ³		Many men (51-75%) are unemployed	
					Agriculture	Livestock		
Bagram	0%	71%	75%	8%	100%	0%	67%	63%
Shinwari	0%	95%	38%	90%	33%	5%	0%	14%
Sayed Khel	0%	100%	75%	21%	92%	0%	0%	0%
Jabal Saraj	0%	100%	67%	22%	72%	0%	94%	6%
Salang	0%	93%	53%	40%	100%	7%	80%	0%
Ghorband	0%	100%	95%	35%	85%	0%	80%	15%
Koh-e-Safi	0%	100%	100%	0%	100%	13%	80%	0%
Surkh-e-Parsa	5%	95%	91%	36%	82%	0%	14%	18%
Shekh Ali	0%	100%	100%	14%	100%	0%	86%	5%
Eastern Region								
Kunar								
Asad Abad	0%	91%	50%	14%	27%	27%	14%	50%
Marawara	17%	100%	100%	42%	42%	50%	25%	83%
Watapur	0%	100%	75%	50%	25%	71%	4%	17%
Narang	11%	100%	74%	53%	42%	47%	26%	89%
Sar Kani	11%	89%	72%	39%	61%	67%	39%	56%
Shigal	3%	100%	92%	22%	58%	63%	10%	56%
Dara-e-Pech	0%	100%	67%	33%	39%	61%	6%	33%
Bar Kunar	7%	100%	100%	13%	33%	80%	0%	67%
Chawkay	8%	100%	92%	29%	63%	71%	4%	75%
Khas Kunar	0%	100%	56%	39%	67%	61%	11%	83%
Ghazi Abad	0%	100%	46%	58%	33%	92%	8%	50%
Dangam	10%	100%	57%	38%	67%	48%	0%	52%
Chapa Dara	0%	100%	17%	78%	56%	67%	6%	44%
Nurgal	0%	100%	96%	33%	63%	79%	4%	67%
Nari	0%	100%	94%	17%	44%	61%	6%	33%
Laghman								
Mehtarlam	0%	100%	58%	63%	56%	58%	54%	53%
Qarghayee	0%	100%	70%	37%	63%	70%	33%	37%
Alishang	0%	97%	67%	88%	97%	88%	48%	24%
Alingar	0%	91%	64%	82%	82%	79%	36%	30%
Dawlatshah	0%	100%	75%	83%	96%	88%	42%	25%
Nangarhar								
Jalalabad	10%	95%	19%	14%	19%	10%	29%	43%
Behsud	7%	96%	56%	15%	56%	52%	41%	48%
Surkh Rod	0%	100%	53%	33%	33%	31%	42%	28%
Chaparhar	0%	100%	93%	38%	29%	40%	40%	5%

Humanitarian Situation Monitoring (HSM) Round 2: District Profiles

Afghanistan, July - September 2022

Districts	Shocks were reportedly experienced by households in the settlement				Income			% of KIs reporting that they are unaware of whether any households in the settlement received assistance
	Active conflict or violence ¹	Economic shock ²	Drought / precipitation deficit	Flood / heavy rain	The PRIMARY and SECONDARY sources of income ³		Many men (51-75%) are unemployed	
					Agriculture	Livestock		
Kama	17%	94%	28%	44%	78%	44%	39%	67%
Kuz Kunar	0%	100%	28%	22%	78%	94%	44%	72%
Rodat	0%	100%	83%	0%	75%	58%	67%	50%
Khogyani	0%	100%	67%	67%	21%	33%	24%	12%
Bati Kot	11%	94%	22%	50%	72%	44%	39%	33%
Deh Bala	0%	96%	52%	48%	44%	44%	37%	30%
Pachir Wa Agam	5%	100%	29%	57%	29%	57%	33%	5%
Dara-e-Nur	17%	83%	75%	42%	25%	42%	25%	83%
Kot	0%	100%	58%	33%	42%	33%	33%	33%
Goshta	0%	100%	50%	11%	72%	89%	44%	56%
Achin	0%	95%	52%	67%	24%	33%	33%	52%
Shinwar	0%	100%	57%	19%	14%	29%	48%	14%
Muhmand Dara	0%	100%	42%	0%	25%	83%	58%	33%
Lalpoor	0%	100%	74%	68%	32%	16%	32%	21%
Sherzad	7%	100%	73%	27%	67%	70%	27%	23%
Nazyan	10%	95%	67%	33%	48%	62%	29%	0%
Hesarak	0%	100%	38%	57%	43%	62%	29%	14%
Dur Baba	6%	100%	79%	30%	21%	52%	45%	15%
Nuristan								
Parun	0%	88%	82%	47%	88%	71%	59%	59%
Waygal	6%	94%	100%	72%	100%	94%	33%	39%
Wama	0%	94%	100%	83%	89%	94%	89%	61%
Nurgaram	6%	44%	44%	56%	50%	94%	28%	0%
Duab	0%	28%	44%	50%	78%	100%	11%	0%
Kamdesh	4%	100%	8%	0%	96%	63%	0%	0%
Mandol	7%	47%	13%	93%	80%	93%	40%	0%
Barg-e-Matal	48%	100%	5%	0%	100%	95%	0%	0%
North Eastern Region								
Badakhshan								
Fayzabad (Badakhshan)	2%	86%	86%	16%	67%	29%	22%	8%
Argo	30%	97%	93%	3%	93%	80%	77%	0%
Arghanj Khwah	0%	100%	85%	0%	81%	94%	79%	0%
Yaftal-e-Sufla	29%	92%	92%	17%	88%	58%	46%	4%
Khash	0%	96%	87%	0%	100%	100%	87%	0%
Baharak (Badakhshan)	0%	100%	41%	19%	63%	0%	11%	100%
Darayem	22%	100%	89%	0%	94%	72%	83%	0%

Humanitarian Situation Monitoring (HSM) Round 2: District Profiles

Afghanistan, July - September 2022

Districts	Shocks were reportedly experienced by households in the settlement				Income			% of KIs reporting that they are unaware of whether any households in the settlement received assistance
	Active conflict or violence ¹	Economic shock ²	Drought / precipitation deficit	Flood / heavy rain	The PRIMARY and SECONDARY sources of income ³		Many men (51-75%) are unemployed	
					Agriculture	Livestock		
Kohestan (Badakhshan)	0%	94%	0%	19%	32%	32%	19%	3%
Yawan	0%	33%	0%	0%	71%	83%	46%	0%
Jorm	0%	100%	100%	21%	63%	4%	29%	0%
Teshkan	0%	15%	78%	93%	96%	81%	15%	4%
Shuhada	0%	94%	100%	0%	56%	6%	22%	56%
Shahr-e-Buzurg	2%	0%	98%	79%	91%	61%	0%	0%
Raghestan	0%	92%	0%	0%	29%	75%	38%	0%
Kishm	0%	12%	64%	71%	17%	21%	12%	7%
Warduj	0%	100%	4%	0%	96%	8%	0%	100%
Tagab (Badakhshan)	0%	31%	98%	38%	2%	29%	26%	0%
Yamgan	0%	100%	94%	11%	94%	0%	83%	0%
Shighnan	0%	100%	0%	0%	86%	10%	38%	100%
Khwhan	0%	100%	100%	4%	44%	26%	4%	100%
Kofab	0%	100%	100%	0%	48%	33%	15%	100%
Darwaz-e-Paeen	2%	100%	100%	10%	51%	35%	16%	96%
Eshkashem	0%	61%	100%	11%	94%	83%	39%	0%
Shaki	0%	100%	96%	4%	48%	28%	20%	100%
Zebak	0%	100%	93%	40%	93%	53%	60%	0%
Keran Wa Monjan	0%	100%	97%	10%	80%	7%	40%	0%
Darwaz-e-Balla	0%	100%	100%	3%	47%	30%	27%	97%
Wakhan	0%	95%	100%	10%	78%	100%	51%	0%
Baghlan								
Pul-e-Khumri	10%	62%	86%	29%	48%	21%	33%	5%
Dahana-e-Ghori	26%	85%	85%	56%	22%	19%	26%	26%
Doshi	0%	94%	100%	44%	39%	39%	61%	11%
Nahrin	11%	94%	100%	72%	22%	28%	67%	11%
Baghlan-e-Jadid	21%	67%	85%	15%	40%	38%	31%	23%
Khinjan	33%	89%	100%	56%	56%	56%	39%	11%
Andarab	33%	83%	100%	0%	100%	100%	67%	6%
Deh Salah	57%	76%	92%	19%	76%	65%	57%	14%
Khwaja Hejran	19%	86%	89%	28%	56%	61%	67%	6%
Burka	5%	81%	95%	14%	67%	43%	67%	5%
Tala Wa Barfak	16%	74%	74%	37%	29%	42%	32%	21%
Pul-e-Hisar	63%	54%	79%	17%	58%	50%	46%	29%
Khost Wa Fereng	13%	80%	80%	47%	0%	7%	60%	7%
Guzargah-e-Noor	17%	100%	100%	0%	67%	100%	100%	0%
Fereng Wa Gharu	33%	50%	33%	25%	17%	25%	0%	50%

Humanitarian Situation Monitoring (HSM) Round 2: District Profiles

Afghanistan, July - September 2022

Districts	Shocks were reportedly experienced by households in the settlement				Income			% of KIs reporting that they are unaware of whether any households in the settlement received assistance
	Active conflict or violence ¹	Economic shock ²	Drought / precipitation deficit	Flood / heavy rain	The PRIMARY and SECONDARY sources of income ³		Many men (51-75%) are unemployed	
					Agriculture	Livestock		
Kunduz								
Kunduz	1%	92%	83%	2%	56%	29%	44%	31%
Chahar Darah	6%	98%	83%	0%	69%	54%	44%	27%
Ali Abad	0%	97%	88%	12%	70%	45%	45%	48%
Khan Abad	0%	97%	67%	13%	94%	71%	45%	31%
Imam Sahib	1%	100%	51%	2%	88%	60%	47%	18%
Dasht-e-Archi	0%	100%	87%	0%	77%	73%	47%	20%
Qala-e-Zal	0%	100%	78%	0%	100%	94%	61%	6%
Takhar								
Taloqan	3%	97%	78%	15%	49%	22%	21%	46%
Hazar Sumuch	0%	100%	80%	0%	20%	47%	0%	0%
Baharak (Takhar)	0%	88%	85%	29%	50%	30%	20%	30%
Bangi	0%	100%	97%	15%	55%	33%	18%	3%
Chal	0%	100%	92%	21%	52%	38%	21%	4%
Namak Ab	0%	100%	100%	5%	24%	52%	14%	24%
Kalafgan	0%	98%	98%	17%	53%	30%	33%	13%
Farkhar	0%	98%	60%	32%	40%	30%	17%	10%
Khwaja Ghar	0%	79%	75%	17%	63%	33%	33%	21%
Rostaq	0%	100%	97%	13%	50%	50%	73%	0%
Eshkamesh	0%	100%	89%	0%	22%	30%	15%	4%
Dasht-e-Qala	0%	100%	100%	0%	57%	38%	19%	19%
Warsaj	0%	98%	82%	6%	59%	31%	14%	12%
Khwaja Bahawuddin	0%	100%	87%	6%	45%	19%	10%	10%
Darqad	0%	100%	19%	14%	52%	43%	48%	0%
Chahab	0%	100%	100%	0%	53%	25%	0%	14%
Yangi Qala	0%	100%	73%	3%	80%	33%	0%	3%
Northern Region								
Balkh								
Mazar-e-Sharif	0%	95%	64%	0%	5%	5%	16%	7%
Nahr-e-Shahi	15%	90%	100%	13%	28%	18%	55%	3%
Dehdadi	0%	94%	61%	0%	50%	33%	17%	0%
Charkent	0%	100%	70%	0%	48%	48%	33%	22%
Marmul	27%	100%	67%	0%	53%	33%	7%	13%
Balkh	4%	82%	100%	2%	91%	67%	40%	7%
Sholgareh	23%	100%	100%	73%	100%	73%	67%	0%
Chemtal	0%	100%	100%	0%	50%	47%	0%	6%
Dawlatabad (Balkh)	7%	100%	100%	7%	100%	100%	33%	0%

Humanitarian Situation Monitoring (HSM) Round 2: District Profiles

Afghanistan, July - September 2022

Districts	Shocks were reportedly experienced by households in the settlement				Income			% of KIs reporting that they are unaware of whether any households in the settlement received assistance
	Active conflict or violence ¹	Economic shock ²	Drought / precipitation deficit	Flood / heavy rain	The PRIMARY and SECONDARY sources of income ³		Many men (51-75%) are unemployed	
					Agriculture	Livestock		
Khulm	0%	100%	100%	3%	10%	3%	7%	0%
Char Bolak	0%	100%	100%	0%	100%	76%	39%	3%
Shortepa	0%	100%	100%	8%	100%	100%	67%	0%
Kaldar	7%	100%	100%	73%	100%	87%	93%	0%
Keshendeh	0%	100%	100%	0%	100%	100%	0%	0%
Zari	14%	100%	100%	0%	57%	81%	57%	0%
Sharak-e-Hayratan	0%	100%	100%	0%	25%	0%	75%	0%
Faryab								
Maymana	0%	47%	56%	17%	6%	3%	25%	8%
Pashtun Kot	0%	87%	99%	19%	74%	39%	46%	10%
Khwaja Sabz Posh	0%	92%	100%	17%	67%	33%	50%	25%
Almar	0%	97%	91%	9%	55%	48%	55%	30%
Bilcheragh	0%	100%	100%	47%	53%	33%	60%	47%
Shirin Tagab	0%	100%	100%	6%	94%	75%	56%	81%
Qaysar	0%	100%	78%	4%	78%	59%	78%	4%
Gurzewan	0%	52%	100%	24%	76%	14%	43%	0%
Dawlat Abad (Faryab)	0%	89%	100%	0%	89%	67%	78%	0%
Kohistan (Faryab)	0%	33%	100%	17%	94%	6%	33%	6%
Qaram Qul	0%	100%	100%	0%	0%	0%	0%	33%
Qurghan	0%	100%	100%	0%	0%	0%	6%	17%
Andkhoy	0%	92%	100%	0%	0%	0%	17%	50%
Khan-e-Char Bagh	0%	89%	100%	11%	0%	0%	11%	78%
Jawzjan								
Shiberghan	7%	67%	96%	7%	11%	11%	19%	11%
Khwaja Dukoh	4%	100%	100%	0%	0%	4%	38%	8%
Khanaqa	0%	100%	100%	0%	20%	7%	20%	20%
Mingajik	0%	100%	100%	0%	0%	0%	10%	24%
Qush Tepa	0%	100%	100%	33%	22%	11%	22%	0%
Khamyab	17%	100%	17%	67%	67%	50%	75%	0%
Aqcha	0%	100%	100%	0%	0%	0%	22%	0%
Fayzabad (Jawzjan)	0%	100%	100%	0%	0%	0%	20%	20%
Mardyan	0%	100%	100%	0%	0%	0%	67%	0%
Qarqin	25%	92%	33%	50%	8%	0%	25%	8%
Darzab	0%	100%	100%	11%	22%	0%	11%	11%
Samangan								
Aybak	0%	59%	87%	23%	56%	31%	54%	15%

Humanitarian Situation Monitoring (HSM) Round 2: District Profiles

Afghanistan, July - September 2022

Districts	Shocks were reportedly experienced by households in the settlement				Income			% of KIs reporting that they are unaware of whether any households in the settlement received assistance
	Active conflict or violence ¹	Economic shock ²	Drought / precipitation deficit	Flood / heavy rain	The PRIMARY and SECONDARY sources of income ³		Many men (51-75%) are unemployed	
					Agriculture	Livestock		
Hazrat-e-Sultan	0%	53%	100%	3%	72%	42%	8%	8%
Khuram Wa Sarbagh	0%	63%	100%	21%	79%	21%	13%	0%
Feroz Nakhchir	0%	69%	100%	6%	81%	25%	25%	6%
Ruy-e-Duab	0%	52%	100%	34%	100%	59%	10%	0%
Dara-e-Suf Payin	6%	39%	100%	61%	97%	21%	27%	0%
Dara-e-Suf Bala	19%	33%	100%	74%	93%	22%	19%	0%
Sar-e-Pul								
Sar-e-Pul	0%	42%	100%	5%	16%	5%	16%	29%
Sayad	0%	100%	100%	0%	22%	22%	44%	0%
Kohestanat	0%	83%	100%	33%	50%	11%	39%	33%
Sozmaqala	0%	81%	100%	23%	44%	4%	38%	46%
Sancharak	0%	60%	100%	15%	50%	20%	20%	10%
Gosfandi	0%	100%	100%	0%	75%	0%	38%	25%
Balkhab	33%	81%	100%	10%	38%	19%	43%	14%
South Eastern Region								
Ghazni								
Ghazni	0%	69%	89%	74%	34%	11%	46%	43%
Wali Muhammad Shahid	0%	100%	100%	100%	94%	39%	56%	0%
Khwaja Omari	0%	100%	100%	75%	58%	8%	67%	0%
Waghaz	0%	92%	76%	4%	52%	40%	48%	16%
Deh Yak	0%	93%	100%	100%	100%	100%	7%	53%
Jaghata (Ghazni)	0%	100%	100%	95%	100%	19%	67%	0%
Andar	7%	97%	93%	66%	100%	93%	45%	24%
Zanakhan	0%	83%	100%	100%	50%	17%	92%	42%
Rashidan	0%	100%	100%	93%	100%	100%	43%	93%
Nawur	2%	82%	89%	48%	18%	70%	23%	41%
Qarabagh (Ghazni)	0%	100%	100%	0%	76%	33%	75%	9%
Giro	0%	100%	100%	100%	100%	100%	29%	19%
Ab Band	0%	100%	100%	100%	58%	0%	50%	8%
Jaghori	0%	80%	92%	22%	78%	95%	2%	3%
Muqur (Ghazni)	0%	56%	74%	89%	74%	70%	37%	78%
Malistan	0%	86%	94%	92%	86%	94%	19%	53%
Gelan	0%	88%	100%	96%	83%	46%	92%	33%
Ajristan	0%	93%	93%	87%	67%	80%	47%	40%
Nawa	0%	81%	100%	90%	71%	52%	81%	10%
Khost								
Matun (Khost)	19%	100%	86%	35%	27%	86%	22%	22%

Humanitarian Situation Monitoring (HSM) Round 2: District Profiles

Afghanistan, July - September 2022

Districts	Shocks were reportedly experienced by households in the settlement				Income			% of KIs reporting that they are unaware of whether any households in the settlement received assistance
	Active conflict or violence ¹	Economic shock ²	Drought / precipitation deficit	Flood / heavy rain	The PRIMARY and SECONDARY sources of income ³		Many men (51-75%) are unemployed	
					Agriculture	Livestock		
Mandozayi	11%	100%	78%	56%	22%	89%	39%	6%
Gurbuz	13%	100%	93%	0%	20%	60%	27%	27%
Tani	33%	100%	94%	17%	44%	100%	39%	33%
Musa Khel	6%	100%	94%	28%	39%	89%	33%	50%
Nadir Shah Kot	8%	100%	92%	23%	31%	85%	54%	31%
Sabari	0%	100%	100%	17%	33%	75%	50%	58%
Terezayi	8%	100%	100%	17%	42%	92%	25%	42%
Bak	8%	100%	100%	17%	42%	100%	33%	33%
Qalandar	17%	100%	100%	25%	33%	92%	25%	50%
Spera	33%	100%	100%	39%	33%	100%	39%	17%
Shamul	8%	100%	100%	50%	33%	83%	42%	33%
Jaji Maydan	18%	94%	94%	29%	35%	100%	29%	24%
Paktika								
Sharan	0%	96%	70%	57%	87%	61%	13%	52%
Mata Khan	0%	80%	47%	67%	93%	67%	27%	27%
Yosuf Khel	0%	100%	56%	83%	61%	78%	50%	17%
Yahya Khel	0%	100%	85%	69%	92%	46%	31%	38%
Sar Rawzah	0%	100%	100%	67%	42%	0%	33%	17%
Omna	0%	100%	73%	27%	40%	73%	20%	0%
Zarghun Shahr	7%	87%	100%	0%	80%	33%	27%	7%
Gomal	0%	100%	10%	100%	67%	48%	71%	0%
Jani Khel	0%	100%	100%	33%	83%	72%	33%	22%
Surobi (Paktika)	0%	100%	56%	81%	88%	44%	13%	13%
Urgun	0%	100%	53%	80%	33%	13%	33%	27%
Ziruk	0%	100%	25%	100%	67%	42%	33%	17%
Nika	0%	100%	33%	100%	67%	0%	50%	42%
Barmal	0%	100%	5%	100%	55%	15%	55%	5%
Giyan	0%	100%	7%	93%	33%	20%	47%	0%
Dila	0%	100%	60%	75%	80%	70%	20%	20%
Wazakhwah	0%	100%	63%	58%	46%	46%	33%	0%
Wormamay	0%	100%	76%	62%	43%	57%	48%	62%
Turwo	0%	100%	64%	64%	36%	82%	27%	55%
Paktya								
Gardez	0%	94%	75%	67%	19%	25%	78%	58%
Ahmadaba	0%	100%	62%	62%	38%	31%	92%	54%
Zurmat	0%	93%	79%	89%	11%	57%	86%	29%
Shawak	0%	100%	60%	87%	7%	67%	73%	7%
Zadran	4%	100%	88%	92%	4%	33%	92%	4%
Saved Karam	0%	100%	53%	55%	7%	33%	93%	64%

Humanitarian Situation Monitoring (HSM) Round 2: District Profiles Afghanistan, July - September 2022

Districts	Shocks were reportedly experienced by households in the settlement				Income			% of KIs reporting that they are unaware of whether any households in the settlement received assistance
	Active conflict or violence ¹	Economic shock ²	Drought / precipitation deficit	Flood / heavy rain	The PRIMARY and SECONDARY sources of income ³		Many men (51-75%) are unemployed	
					Agriculture	Livestock		
Jaji	0%	100%	60%	60%	13%	53%	100%	27%
Laja Ahmad Khel	0%	100%	75%	71%	13%	33%	96%	8%
Jani Khel (Paktya)	0%	93%	80%	33%	0%	27%	87%	40%
Chamkani	5%	100%	75%	40%	10%	25%	95%	20%
Dand Wa Patan	0%	100%	93%	40%	7%	13%	100%	20%
Southern Region								
Helmand								
Lashkargah	9%	89%	95%	0%	47%	38%	7%	55%
Nad-e-Ali	0%	89%	88%	0%	69%	43%	18%	77%
Nawa-e-Barakzaiy	0%	85%	100%	0%	76%	58%	22%	78%
Nahr-e-Saraj	15%	95%	76%	0%	61%	34%	10%	49%
Washer	0%	93%	85%	4%	85%	70%	26%	67%
Garmser	0%	90%	71%	5%	71%	52%	14%	62%
Nawzad	4%	94%	83%	10%	88%	63%	23%	67%
Sangin	0%	100%	67%	7%	81%	44%	30%	48%
Musa Qala	0%	100%	80%	7%	90%	70%	23%	70%
Kajaki	3%	95%	79%	15%	79%	59%	31%	44%
Reg-e-Khan Nishin	0%	89%	83%	11%	83%	72%	28%	72%
Baghran	1%	92%	51%	45%	70%	77%	35%	68%
Deh-e-Shu	0%	97%	83%	23%	69%	69%	29%	77%
Kandahar								
Kandahar	0%	100%	94%	2%	49%	27%	3%	43%
Arghandab	0%	100%	100%	19%	67%	52%	5%	43%
Daman	7%	85%	93%	15%	81%	74%	22%	41%
Panjwayee	4%	100%	100%	0%	63%	63%	0%	41%
Zheray	10%	100%	100%	0%	60%	60%	0%	30%
Shah Wali Kot	9%	91%	100%	0%	82%	53%	24%	56%
Khakrez	0%	100%	100%	0%	42%	47%	47%	100%
Arghestan	0%	100%	100%	0%	48%	41%	0%	34%
Ghorak	0%	100%	86%	0%	62%	38%	71%	100%
Maiwand	0%	58%	100%	15%	94%	15%	48%	76%
Spin Boldak	1%	91%	70%	63%	79%	82%	18%	43%
Nesh	0%	92%	100%	0%	83%	25%	50%	67%
Miyanshin	4%	75%	100%	4%	100%	67%	17%	42%
Shorabak	0%	100%	100%	94%	94%	100%	44%	17%
Maruf	4%	94%	98%	79%	90%	100%	12%	13%
Reg	0%	100%	100%	100%	93%	100%	67%	53%

Humanitarian Situation Monitoring (HSM) Round 2: District Profiles

Afghanistan, July - September 2022

Districts	Shocks were reportedly experienced by households in the settlement				Income			% of KIs reporting that they are unaware of whether any households in the settlement received assistance
	Active conflict or violence ¹	Economic shock ²	Drought / precipitation deficit	Flood / heavy rain	The PRIMARY and SECONDARY sources of income ³		Many men (51-75%) are unemployed	
					Agriculture	Livestock		
Nimroz								
Zaranj	0%	100%	88%	0%	0%	4%	0%	38%
Kang	0%	38%	100%	0%	0%	76%	0%	0%
Chakhansur	0%	50%	92%	0%	42%	42%	0%	8%
Char Burjak	0%	74%	37%	0%	84%	63%	0%	11%
Khashrod	0%	75%	62%	0%	47%	6%	0%	17%
Uruzgan								
Tirinkot	0%	83%	63%	4%	75%	42%	21%	67%
Dehraoud	0%	100%	84%	52%	84%	40%	72%	92%
Chora	0%	67%	89%	100%	89%	89%	22%	11%
Shahid-e-Hassas	0%	100%	70%	82%	100%	70%	33%	12%
Khas Uruzgan	0%	55%	71%	97%	71%	61%	13%	19%
Chinarto	4%	87%	57%	74%	96%	78%	65%	70%
Gizab	0%	100%	62%	19%	86%	86%	52%	81%
Zabul								
Qalat	0%	73%	76%	85%	58%	6%	15%	15%
Tarnak Wa Jaldak	0%	93%	97%	97%	93%	63%	87%	50%
Shinkay	0%	92%	100%	96%	64%	88%	24%	36%
Mizan	0%	100%	100%	80%	100%	0%	7%	0%
Arghandab (Zabul)	0%	100%	92%	75%	96%	0%	38%	8%
Shah Joi	3%	79%	100%	64%	79%	5%	18%	13%
Daychopan	0%	100%	92%	88%	88%	0%	42%	29%
Atghar	0%	90%	100%	100%	100%	25%	85%	20%
Nawbahar	0%	81%	100%	90%	67%	86%	76%	90%
Shamul Zai	0%	71%	97%	100%	56%	76%	65%	65%
Kakar	0%	81%	100%	70%	81%	4%	56%	7%
Western Region								
Badghis								
Qala-e-Naw	0%	80%	97%	10%	75%	9%	64%	9%
Ab Kamari	5%	98%	95%	24%	43%	5%	55%	36%
Muqur (Badghis)	0%	75%	50%	25%	50%	25%	75%	25%
Qadis	0%	80%	100%	57%	97%	53%	37%	0%
Bala Murghab	0%	96%	100%	21%	50%	8%	67%	8%
Jawand	0%	98%	24%	71%	76%	24%	92%	8%
Ghormach	0%	100%	100%	92%	100%	48%	44%	0%
Farah								
Farah	0%	100%	96%	0%	22%	11%	56%	44%

Humanitarian Situation Monitoring (HSM) Round 2: District Profiles

Afghanistan, July - September 2022

Districts	Shocks were reportedly experienced by households in the settlement				Income			% of KIs reporting that they are unaware of whether any households in the settlement received assistance
	Active conflict or violence ¹	Economic shock ²	Drought / precipitation deficit	Flood / heavy rain	The PRIMARY and SECONDARY sources of income ³		Many men (51-75%) are unemployed	
					Agriculture	Livestock		
Pushtrod	0%	78%	33%	44%	100%	33%	67%	11%
Khak-e-Safed	8%	100%	17%	58%	100%	75%	92%	0%
Qala-e-Kah	0%	100%	100%	0%	73%	95%	0%	5%
Shibkoh	0%	100%	33%	0%	92%	83%	25%	0%
Bala Buluk	0%	86%	95%	0%	81%	86%	5%	10%
Anar Dara	0%	100%	24%	0%	100%	43%	86%	5%
Bakwa	0%	93%	100%	0%	67%	67%	7%	53%
Lash-e-Juwayn	0%	100%	89%	6%	89%	94%	67%	0%
Gulistan	0%	100%	22%	63%	96%	15%	81%	22%
Pur Chaman	3%	100%	95%	15%	23%	97%	36%	79%
Ghor								
Feroz Koh	0%	76%	95%	4%	13%	2%	36%	36%
Do Layna	0%	100%	100%	5%	0%	0%	5%	67%
Dawlatyar	0%	62%	100%	0%	19%	19%	43%	10%
Charsadra	0%	100%	100%	0%	0%	0%	44%	0%
Pasaband	0%	100%	100%	0%	98%	77%	65%	0%
Shahrak	0%	100%	93%	4%	44%	33%	48%	44%
Lal Wa Sarjantal	0%	46%	100%	0%	96%	74%	11%	0%
Taywarah	0%	100%	100%	0%	97%	22%	31%	0%
Tolak	0%	96%	100%	0%	100%	4%	0%	4%
Saghar	0%	20%	100%	0%	100%	100%	13%	0%
Herat								
Herat	2%	82%	60%	0%	0%	2%	24%	2%
Injil	0%	100%	92%	2%	68%	30%	38%	12%
Guzara	0%	100%	79%	7%	75%	43%	36%	7%
Karukh	0%	100%	97%	16%	100%	90%	42%	6%
Zindajan	0%	100%	100%	13%	75%	67%	38%	8%
Pashtun Zarghun	0%	100%	100%	15%	92%	54%	79%	8%
Kushk	0%	74%	82%	5%	92%	62%	26%	0%
Gulran	0%	60%	80%	20%	90%	63%	50%	20%
Adraskan	4%	75%	96%	4%	33%	96%	4%	13%
Kushk-e-Kuhna	0%	90%	33%	43%	90%	53%	27%	3%
Ghoryan	0%	79%	100%	0%	45%	79%	18%	48%
Obe	3%	100%	77%	50%	83%	57%	63%	3%
Kohsan	0%	95%	100%	0%	48%	62%	24%	0%
Shindand	0%	24%	100%	1%	74%	90%	2%	10%
Farsi	0%	8%	96%	4%	92%	92%	0%	8%
Chisht-e-Sharif	11%	78%	78%	30%	52%	67%	59%	44%

Humanitarian Situation Monitoring (HSM) Round 2: District Profiles Afghanistan, July - September 2022

Districts	Food Security										
	Hunger was severe for MOST households ⁴	The THREE most common barriers regarding access to markets					Most households were unable to access enough food ⁵	No markets or stores of food, non-food items (NFIs), and winterisation items) ⁶	ANY change in price for staple food in markets (top three choices) ⁸		
		Market too far		Financial constraints		No access for women alone			Increased a lot	Increased a little	No change
		Men	Women	Men	Women	Women					
Central Highland Region											
Bamyan											
Bamyan	0%	61%	61%	100%	100%	33%	41%	33%	56%	6%	28%
Shibar	0%	22%	56%	100%	100%	0%	90%	57%	89%	11%	0%
Sayghan	0%	0%	11%	89%	100%	11%	50%	50%	44%	11%	11%
Kahmard	0%	0%	13%	100%	100%	13%	47%	47%	13%	13%	25%
Yakawlang	0%	0%	0%	100%	100%	0%	79%	84%	0%	57%	29%
Panjab	0%	88%	91%	100%	100%	18%	30%	39%	18%	29%	53%
Waras	70%	69%	69%	100%	97%	23%	76%	60%	46%	23%	31%
Daykundi											
Nili	0%	90%	90%	86%	86%	0%	16%	16%	0%	48%	29%
Shahrestan	0%	23%	26%	97%	97%	11%	66%	15%	46%	43%	9%
Ashtarlay	0%	36%	45%	100%	100%	0%	0%	2%	31%	52%	16%
Khedir	25%	8%	8%	100%	100%	15%	82%	54%	0%	54%	46%
Kiti	55%	0%	0%	100%	100%	44%	84%	42%	0%	94%	6%
Miramor	0%	4%	15%	100%	100%	42%	95%	30%	100%	0%	0%
Sang-e-Takht	0%	0%	0%	100%	100%	13%	90%	62%	0%	50%	50%
Kajran	56%	6%	0%	100%	100%	69%	81%	41%	0%	100%	0%
Patoo	0%	9%	4%	100%	87%	17%	0%	4%	0%	96%	4%
Central Region											
Kabul											
Kabul	2%	0%	0%	100%	100%	0%	6%	2%	100%	0%	0%
Paghman	62%	48%	43%	95%	86%	52%	95%	0%	48%	38%	14%
Chahar Asyab	28%	44%	44%	94%	100%	50%	72%	0%	44%	28%	28%
Bagrami	11%	0%	0%	100%	100%	6%	0%	0%	100%	0%	0%
Deh Sabz	47%	46%	38%	100%	100%	38%	87%	13%	38%	23%	38%
Shakar Dara	29%	29%	24%	100%	100%	38%	43%	0%	38%	48%	14%
Musahi	75%	91%	82%	100%	100%	100%	100%	8%	73%	18%	9%
Mir Bacha Kot	8%	42%	33%	100%	100%	75%	100%	0%	8%	50%	42%
Khak-e-Jabbar	50%	88%	88%	100%	100%	88%	100%	33%	38%	50%	13%
Kalakan	33%	64%	64%	100%	100%	64%	92%	8%	9%	82%	9%

⁴ Most households had often no access to food (during the 30 days before the data collection, most households had no access to food during more than 10 days in total)

⁵ These households in the settlement were unable to access enough food to meet minimum daily needs in the 30 days before the data collection

⁶ % KIs reporting that there were no markets or stores near the settlement.

⁷ % KIs reporting that in the 30 days before data collection, there had been any change in price for staple food (flour, eggs, fruits and vegetables, etc.) in these markets

Humanitarian Situation Monitoring (HSM) Round 2: District Profiles

Afghanistan, July - September 2022

Districts	Food Security										
	Hunger was severe for MOST households ⁴	The THREE most common barriers regarding access to markets					Most households were unable to access enough food ⁵	No markets or stores of food, non-food items (NFIs), and winterisation items) ⁶	ANY change in price for staple food in markets (top three choices) ⁸		
		Market too far		Financial constraints		No access for women alone			Increased a lot	Increased a little	No change
		Men	Women	Men	Women	Women					
Guldara	33%	22%	33%	100%	100%	56%	78%	0%	89%	11%	0%
Farza	7%	20%	40%	100%	93%	53%	93%	0%	60%	33%	7%
Estalef	0%	22%	33%	100%	100%	22%	89%	0%	22%	56%	22%
Qarabagh (Kabul)	25%	42%	33%	100%	92%	25%	92%	0%	25%	58%	17%
Surobi (Kabul)	56%	43%	52%	100%	96%	65%	100%	8%	26%	13%	61%
Kapisa											
Mahmood-e-Raqi	0%	7%	36%	100%	100%	0%	80%	44%	7%	71%	0%
Hisa-e-Duwum Kohistan	11%	50%	58%	100%	83%	8%	83%	33%	58%	42%	0%
Koh Band	0%	57%	71%	100%	86%	0%	89%	61%	14%	86%	0%
Hisa-e-Awal Kohistan	0%	0%	20%	100%	100%	0%	100%	67%	0%	100%	0%
Nijrab	0%	17%	17%	100%	100%	50%	86%	79%	17%	50%	33%
Tagab (Kapisa)	0%	0%	0%	100%	100%	0%	88%	75%	0%	50%	50%
Alasay	0%	0%	0%	100%	100%	0%	100%	80%	0%	33%	67%
Logar											
Pul-e-Alam	18%	0%	0%	92%	92%	23%	68%	62%	69%	31%	0%
Baraki Barak	5%	0%	0%	89%	100%	33%	77%	59%	67%	33%	0%
Charkh	0%	0%	0%	67%	67%	44%	73%	40%	67%	33%	0%
Khoshi	0%	100%	67%	67%	33%	0%	63%	84%	100%	0%	0%
Mohammad Agha	19%	0%	0%	88%	88%	50%	89%	70%	63%	38%	0%
Kharwar	17%	14%	14%	57%	57%	57%	94%	61%	14%	71%	14%
Azra	0%	0%	0%	100%	100%	100%	75%	83%	50%	50%	0%
Maidan Wardak											
Maydan Shahr	20%	12%	6%	29%	24%	12%	15%	15%	76%	0%	0%
Nerkh	39%	50%	25%	75%	75%	0%	57%	65%	88%	0%	0%
Jalrez	16%	50%	38%	75%	88%	0%	58%	58%	63%	25%	0%
Chak-e-Wardak	34%	20%	20%	80%	80%	0%	63%	84%	80%	20%	0%
Saydabad	24%	45%	36%	45%	45%	9%	72%	62%	55%	9%	18%
Daymirdad	13%	100%	33%	67%	100%	0%	56%	81%	33%	0%	33%
Hesa-e-Awal Behsud	3%	0%	0%	67%	67%	33%	40%	91%	100%	0%	0%
Jaghata (Wardak)	19%	0%	0%	100%	75%	25%	56%	75%	100%	0%	0%
Markaz-e-Behsud	0%	8%	38%	54%	54%	15%	22%	75%	65%	31%	0%

Humanitarian Situation Monitoring (HSM) Round 2: District Profiles Afghanistan, July - September 2022

Districts	Food Security										
	Hunger was severe for MOST households ⁴	The THREE most common barriers regarding access to markets					Most households were unable to access enough food ⁵	No markets or stores of food, non-food items (NFIs), and winterisation items) ⁶	ANY change in price for staple food in markets (top three choices) ⁸		
		Market too far		Financial constraints		No access for women alone			Increased a lot	Increased a little	No change
		Men	Women	Men	Women	Women					
Panjsher											
Bazarak	0%	20%	20%	100%	100%	20%	73%	67%	20%	80%	0%
Rukha	0%	0%	0%	75%	75%	25%	93%	73%	0%	100%	0%
Dara	0%	33%	29%	100%	85%	37%	67%	32%	27%	73%	0%
Khenj	0%	0%	0%	100%	89%	89%	93%	40%	67%	22%	11%
Onaba	0%	38%	38%	100%	100%	63%	94%	53%	63%	38%	0%
Shutul	0%	0%	0%	100%	100%	89%	89%	0%	11%	89%	0%
Paryan	0%	13%	0%	100%	93%	100%	85%	25%	20%	67%	13%
Parwan											
Charikar	56%	21%	25%	96%	82%	39%	39%	22%	86%	14%	0%
Bagram	33%	0%	0%	100%	100%	0%	92%	33%	63%	19%	13%
Shinwari	19%	50%	50%	100%	100%	50%	0%	90%	100%	0%	0%
Sayed Khel	38%	80%	80%	100%	60%	60%	0%	79%	100%	0%	0%
Jabal Saraj	100%	72%	72%	100%	100%	100%	0%	0%	100%	0%	0%
Salang	27%	0%	0%	100%	100%	0%	73%	73%	25%	25%	0%
Ghorband	100%	75%	65%	95%	100%	75%	0%	0%	100%	0%	0%
Koh-e-Safi	40%	0%	0%	100%	100%	0%	100%	67%	80%	0%	20%
Surkh-e-Parsa	23%	33%	33%	100%	100%	33%	9%	73%	50%	33%	0%
Shekh Ali	100%	67%	67%	90%	86%	19%	5%	0%	100%	0%	0%
Eastern Region											
Kunar											
Asad Abad	18%	40%	47%	60%	60%	20%	82%	32%	93%	7%	0%
Marawara	42%	0%	0%	80%	80%	80%	100%	58%	100%	0%	0%
Watapur	63%	0%	0%	100%	100%	0%	100%	67%	100%	0%	0%
Narang	26%	0%	0%	71%	86%	57%	95%	63%	100%	0%	0%
Sar Kani	22%	29%	14%	71%	71%	43%	83%	61%	100%	0%	0%
Shigal	60%	0%	0%	86%	86%	11%	100%	76%	86%	14%	0%
Dara-e-Pech	72%	0%	0%	86%	86%	14%	100%	61%	100%	0%	0%
Bar Kunar	80%	0%	0%	83%	67%	17%	93%	60%	83%	17%	0%
Chawkay	42%	0%	0%	50%	63%	13%	96%	67%	100%	0%	0%
Khas Kunar	50%	0%	0%	88%	88%	25%	100%	56%	88%	0%	13%
Ghazi Abad	58%	0%	0%	78%	100%	0%	100%	63%	89%	11%	0%
Dangam	48%	0%	0%	100%	100%	0%	90%	90%	100%	0%	0%
Chapa Dara	72%	0%	0%	63%	63%	13%	100%	56%	100%	0%	0%
Nurgal	50%	0%	0%	75%	75%	0%	96%	83%	100%	0%	0%
Nari	61%	0%	0%	67%	67%	17%	94%	67%	100%	0%	0%

Humanitarian Situation Monitoring (HSM) Round 2: District Profiles Afghanistan, July - September 2022

Districts	Food Security										
	Hunger was severe for MOST households ⁴	The THREE most common barriers regarding access to markets					Most households were unable to access enough food ⁵	No markets or stores of food, non-food items (NFIs), and winterisation items) ⁶	ANY change in price for staple food in markets (top three choices) ⁸		
		Market too far		Financial constraints		No access for women alone			Increased a lot	Increased a little	No change
		Men	Women	Men	Women	Women					
Laghman											
Mehtarlam	13%	16%	18%	95%	93%	11%	41%	18%	93%	7%	0%
Qarghayee	26%	36%	44%	92%	88%	12%	41%	7%	84%	16%	0%
Alishang	9%	27%	39%	100%	100%	3%	55%	0%	73%	18%	9%
Alingar	18%	32%	28%	88%	88%	28%	55%	24%	72%	24%	4%
Dawlatshah	13%	30%	35%	100%	100%	9%	54%	4%	70%	26%	4%
Nangarhar											
Jalalabad	5%	5%	5%	71%	71%	10%	38%	0%	57%	38%	5%
Behsud	11%	5%	5%	62%	62%	0%	52%	22%	62%	29%	10%
Surkh Rod	28%	5%	5%	73%	73%	0%	75%	39%	68%	32%	0%
Chaparhar	26%	0%	5%	95%	95%	21%	81%	55%	84%	16%	0%
Kama	33%	13%	13%	88%	75%	25%	83%	56%	100%	0%	0%
Kuz Kunar	39%	22%	22%	89%	89%	0%	67%	50%	78%	22%	0%
Rodat	33%	0%	0%	33%	50%	0%	92%	50%	83%	17%	0%
Khogyani	21%	0%	0%	100%	100%	0%	64%	73%	78%	22%	0%
Bati Kot	28%	0%	0%	29%	43%	14%	89%	61%	71%	0%	29%
Deh Bala	15%	0%	0%	100%	100%	0%	74%	78%	67%	33%	0%
Pachir Wa Agam	10%	0%	0%	86%	86%	29%	90%	67%	86%	14%	0%
Dara-e-Nur	33%	0%	0%	100%	100%	100%	42%	92%	100%	0%	0%
Kot	8%	0%	0%	88%	100%	25%	83%	33%	75%	25%	0%
Goshta	11%	0%	0%	100%	100%	0%	78%	83%	0%	100%	0%
Achin	29%	0%	0%	100%	100%	33%	71%	86%	100%	0%	0%
Shinwar	5%	13%	13%	100%	88%	25%	76%	62%	88%	13%	0%
Muhmand Dara	0%	0%	0%	100%	100%	43%	58%	42%	29%	57%	0%
Lalpoor	32%	0%	0%	100%	100%	33%	95%	84%	100%	0%	0%
Sherzad	20%	0%	0%	71%	71%	29%	80%	77%	43%	57%	0%
Nazyan	14%	0%	0%	100%	100%	0%	90%	90%	100%	0%	0%
Hesarak	29%	0%	0%	75%	75%	13%	71%	62%	75%	25%	0%
Dur Baba	3%	25%	25%	100%	100%	25%	79%	88%	75%	25%	0%
Nuristan											
Parun	0%	13%	25%	63%	63%	0%	65%	53%	100%	0%	0%
Waygal	0%	17%	17%	100%	100%	0%	28%	67%	83%	17%	0%
Wama	0%	14%	14%	100%	100%	0%	61%	61%	86%	14%	0%
Nurgaram	0%	33%	33%	67%	33%	67%	100%	83%	67%	0%	33%
Duab	0%	50%	50%	25%	50%	100%	78%	78%	75%	25%	0%

Humanitarian Situation Monitoring (HSM) Round 2: District Profiles Afghanistan, July - September 2022

Districts	Food Security										
	Hunger was severe for MOST households ⁴	The THREE most common barriers regarding access to markets					Most households were unable to access enough food ⁵	No markets or stores of food, non-food items (NFIs), and winterisation items) ⁶	ANY change in price for staple food in markets (top three choices) ⁸		
		Market too far		Financial constraints		No access for women alone			Increased a lot	Increased a little	No change
		Men	Women	Men	Women	Women					
Kamdesht	0%	17%	17%	26%	30%	0%	100%	4%	100%	0%	0%
Mandol	0%	100%	100%	0%	0%	0%	87%	93%	100%	0%	0%
Barg-e-Matal	0%	0%	0%	0%	0%	0%	90%	0%	100%	0%	0%
North Eastern Region											
Badakhshan											
Fayzabad (Badakhshan)	14%	21%	21%	67%	71%	58%	69%	51%	54%	4%	17%
Argo	7%	0%	17%	54%	58%	54%	63%	20%	100%	0%	0%
Arghanj Khwah	15%	0%	20%	13%	20%	47%	65%	69%	100%	0%	0%
Yaftal-e-Sufla	25%	25%	50%	70%	65%	35%	58%	17%	100%	0%	0%
Khash	17%	0%	7%	57%	64%	64%	78%	39%	100%	0%	0%
Baharak (Badakhshan)	15%	36%	52%	100%	100%	28%	22%	7%	100%	0%	0%
Darayem	22%	0%	38%	77%	77%	54%	44%	28%	100%	0%	0%
Kohestan (Badakhshan)	3%	0%	9%	91%	91%	82%	26%	65%	64%	0%	0%
Yawan	0%	0%	7%	100%	100%	100%	46%	38%	100%	0%	0%
Jorm	50%	0%	0%	100%	100%	17%	96%	75%	33%	17%	50%
Teshkan	11%	19%	19%	100%	100%	0%	41%	22%	52%	48%	0%
Shuhada	0%	0%	0%	100%	100%	36%	17%	39%	100%	0%	0%
Shahr-e-Buzurg	2%	2%	2%	100%	100%	0%	7%	14%	100%	0%	0%
Raghestan	0%	0%	0%	93%	93%	100%	29%	42%	100%	0%	0%
Kishm	29%	62%	51%	41%	26%	56%	21%	7%	100%	0%	0%
Warduj	0%	0%	7%	100%	100%	93%	0%	38%	100%	0%	0%
Tagab (Badakhshan)	0%	55%	60%	86%	71%	24%	0%	0%	100%	0%	0%
Yamgan	44%	0%	0%	0%	0%	0%	100%	100%	0%	0%	0%
Shighnan	0%	0%	0%	100%	100%	25%	90%	62%	100%	0%	0%
Khwahan	4%	0%	0%	100%	100%	88%	70%	70%	25%	0%	75%
Kofab	4%	0%	0%	100%	100%	75%	67%	85%	0%	25%	75%
Darwaz-e-Paen	4%	0%	8%	67%	75%	17%	63%	76%	42%	8%	50%
Eshkashem	0%	0%	0%	92%	100%	42%	100%	33%	0%	25%	75%
Shaki	0%	0%	0%	33%	67%	33%	56%	88%	33%	33%	33%
Zebak	0%	20%	20%	80%	40%	80%	100%	67%	0%	80%	0%
Keran Wa Monjan	27%	0%	0%	0%	0%	0%	100%	100%	0%	0%	0%
Darwaz-e-Balla	0%	0%	0%	67%	67%	0%	57%	90%	67%	0%	33%
Wakhan	0%	0%	0%	100%	100%	0%	100%	90%	0%	100%	0%

Humanitarian Situation Monitoring (HSM) Round 2: District Profiles Afghanistan, July - September 2022

Districts	Food Security										
	Hunger was severe for MOST households ⁴	The THREE most common barriers regarding access to markets					Most households were unable to access enough food ⁵	No markets or stores of food, non-food items (NFIs), and winterisation items) ⁶	ANY change in price for staple food in markets (top three choices) ⁸		
		Market too far		Financial constraints		No access for women alone			Increased a lot	Increased a little	No change
		Men	Women	Men	Women	Women					
Baghlan											
Pul-e-Khumri	24%	31%	31%	94%	81%	38%	55%	62%	88%	13%	0%
Dahana-e-Ghori	26%	50%	50%	25%	50%	75%	67%	85%	50%	0%	50%
Doshi	17%	0%	0%	0%	50%	50%	56%	89%	100%	0%	0%
Nahrin	28%	100%	100%	100%	100%	100%	89%	94%	100%	0%	0%
Baghlan-e-Jadid	17%	11%	11%	56%	67%	44%	40%	81%	56%	11%	33%
Khinjan	33%	67%	67%	100%	100%	33%	33%	83%	33%	33%	0%
Andarab	0%	60%	40%	100%	80%	20%	0%	72%	60%	40%	0%
Deh Salah	22%	13%	25%	63%	63%	13%	11%	78%	63%	25%	0%
Khwaja Hejran	31%	10%	20%	70%	80%	10%	14%	72%	30%	20%	10%
Burka	52%	14%	14%	100%	71%	0%	24%	67%	100%	0%	0%
Tala Wa Barfak	13%	27%	27%	27%	55%	18%	34%	71%	55%	27%	18%
Pul-e-Hisar	13%	29%	29%	29%	43%	29%	21%	71%	29%	57%	14%
Khost Wa Fereng	0%	0%	33%	0%	33%	33%	80%	80%	33%	33%	33%
Guzargah-e-Noor	28%	0%	0%	100%	100%	0%	33%	94%	100%	0%	0%
Fereng Wa Gharu	8%	0%	0%	29%	29%	0%	25%	42%	71%	29%	0%
Kunduz											
Kunduz	33%	15%	12%	90%	84%	23%	52%	59%	64%	33%	0%
Chahar Darah	60%	0%	0%	100%	100%	14%	48%	87%	43%	57%	0%
Ali Abad	64%	50%	50%	100%	100%	50%	79%	88%	25%	75%	0%
Khan Abad	51%	29%	18%	80%	59%	14%	43%	67%	33%	67%	0%
Imam Sahib	45%	0%	0%	92%	92%	22%	56%	86%	86%	14%	0%
Dasht-e-Archi	50%	10%	10%	100%	100%	10%	47%	67%	50%	50%	0%
Qala-e-Zal	67%	0%	0%	100%	100%	40%	72%	72%	60%	40%	0%
Takhar											
Taloqan	19%	51%	47%	59%	58%	37%	30%	12%	54%	17%	0%
Hazar Sumuch	0%	67%	58%	92%	100%	8%	60%	20%	100%	0%	0%
Baharak (Takhar)	24%	55%	50%	52%	54%	54%	33%	15%	63%	23%	9%
Bangi	18%	79%	79%	93%	93%	59%	45%	12%	72%	28%	0%
Chal	29%	83%	86%	100%	93%	52%	56%	13%	90%	10%	0%
Namak Ab	38%	90%	85%	90%	90%	50%	33%	5%	70%	30%	0%
Kalafgan	22%	67%	67%	98%	98%	42%	43%	13%	77%	23%	0%
Farkhar	20%	69%	65%	90%	82%	53%	25%	18%	69%	31%	0%

Humanitarian Situation Monitoring (HSM) Round 2: District Profiles Afghanistan, July - September 2022

Districts	Food Security										
	Hunger was severe for MOST households ⁴	The THREE most common barriers regarding access to markets					Most households were unable to access enough food ⁵	No markets or stores of food, non-food items (NFIs), and winterisation items) ⁶	ANY change in price for staple food in markets (top three choices) ⁸		
		Market too far		Financial constraints		No access for women alone			Increased a lot	Increased a little	No change
		Men	Women	Men	Women	Women					
Khwaja Ghar	25%	63%	63%	63%	68%	74%	33%	21%	53%	47%	0%
Rostaq	57%	87%	90%	100%	53%	100%	53%	0%	93%	7%	0%
Eshkamesh	7%	63%	63%	96%	96%	29%	22%	11%	92%	8%	0%
Dasht-e-Qala	19%	76%	71%	95%	95%	52%	38%	0%	86%	14%	0%
Warsaj	10%	81%	81%	67%	63%	21%	33%	16%	81%	19%	0%
Khwaja Bahawuddin	0%	61%	58%	100%	100%	39%	39%	0%	81%	19%	0%
Darqad	33%	86%	86%	100%	62%	90%	52%	0%	76%	24%	0%
Chahab	0%	72%	72%	97%	97%	44%	22%	0%	75%	25%	0%
Yangi Qala	7%	62%	59%	100%	100%	41%	40%	3%	76%	24%	0%
Northern Region											
Balkh											
Mazar-e-Sharif	2%	8%	10%	95%	98%	35%	30%	9%	100%	0%	0%
Nahr-e-Shahi	28%	82%	45%	100%	100%	82%	65%	73%	9%	64%	0%
Dehdadi	6%	50%	50%	100%	93%	50%	44%	22%	100%	0%	0%
Charkent	26%	63%	63%	100%	100%	25%	44%	70%	100%	0%	0%
Marmul	7%	75%	75%	100%	100%	25%	53%	73%	100%	0%	0%
Balkh	0%	36%	29%	75%	79%	71%	60%	51%	100%	0%	0%
Sholgareh	43%	0%	0%	100%	100%	100%	57%	93%	50%	50%	0%
Chemtal	44%	100%	100%	100%	100%	100%	92%	97%	100%	0%	0%
Dawlatabad (Balkh)	13%	67%	67%	100%	33%	100%	53%	80%	67%	33%	0%
Khulm	93%	0%	10%	100%	100%	90%	90%	66%	100%	0%	0%
Char Bolak	0%	75%	50%	100%	100%	100%	64%	88%	75%	25%	0%
Shortepa	17%	0%	0%	0%	0%	0%	17%	100%	0%	0%	0%
Kaldar	7%	0%	0%	100%	100%	33%	0%	80%	100%	0%	0%
Keshendeh	0%	0%	100%	100%	100%	100%	59%	96%	100%	0%	0%
Zari	52%	75%	50%	100%	100%	25%	48%	81%	100%	0%	0%
Sharak-e-Hayratan	13%	40%	40%	100%	100%	0%	0%	38%	100%	0%	0%
Faryab											
Maymana	42%	0%	0%	100%	100%	25%	69%	89%	100%	0%	0%
Pashtun Kot	67%	0%	0%	88%	88%	25%	94%	88%	100%	0%	0%
Khwaja Sabz Posh	67%	0%	0%	100%	100%	67%	100%	75%	100%	0%	0%
Almar	85%	0%	0%	0%	0%	0%	94%	94%	50%	50%	0%
Bilcheragh	87%	40%	40%	100%	100%	40%	100%	67%	100%	0%	0%
Shirin Tagab	88%	0%	0%	100%	100%	25%	100%	75%	100%	0%	0%

Humanitarian Situation Monitoring (HSM) Round 2: District Profiles Afghanistan, July - September 2022

Districts	Food Security										
	Hunger was severe for MOST households ⁴	The THREE most common barriers regarding access to markets					Most households were unable to access enough food ⁵	No markets or stores of food, non-food items (NFIs), and winterisation items ⁶	ANY change in price for staple food in markets (top three choices) ⁸		
		Market too far		Financial constraints		No access for women alone			Increased a lot	Increased a little	No change
		Men	Women	Men	Women	Women					
Qaysar	67%	0%	0%	43%	43%	43%	85%	74%	100%	0%	0%
Gurzevan	67%	0%	0%	100%	100%	0%	100%	90%	100%	0%	0%
Dawlat Abad (Faryab)	56%	0%	0%	100%	100%	0%	89%	89%	100%	0%	0%
Kohistan (Faryab)	89%	0%	0%	0%	100%	0%	100%	94%	100%	0%	0%
Qaram Qul	100%	0%	0%	0%	0%	0%	100%	100%	0%	0%	0%
Qurghan	100%	0%	0%	100%	100%	0%	100%	94%	100%	0%	0%
Andkhoy	88%	0%	0%	100%	100%	0%	100%	75%	100%	0%	0%
Khan-e-Char Bagh	78%	0%	0%	0%	0%	0%	78%	100%	0%	0%	0%
Jawzjan											
Shiberghan	56%	13%	20%	40%	40%	7%	85%	44%	27%	67%	7%
Khwaja Dukoh	75%	0%	0%	0%	0%	0%	71%	96%	0%	100%	0%
Khanaqa	80%	0%	0%	0%	0%	0%	80%	100%	0%	0%	0%
Mingajik	86%	0%	0%	0%	0%	0%	90%	95%	0%	100%	0%
Qush Tepa	100%	0%	0%	0%	0%	0%	100%	89%	100%	0%	0%
Khamyab	50%	0%	0%	0%	0%	0%	83%	83%	100%	0%	0%
Aqcha	89%	0%	0%	0%	0%	0%	100%	78%	50%	50%	0%
Fayzabad (Jawzjan)	60%	50%	50%	100%	100%	50%	100%	80%	50%	50%	0%
Mardyan	83%	0%	0%	100%	100%	0%	100%	83%	100%	0%	0%
Qarqin	67%	0%	0%	83%	83%	17%	92%	50%	67%	33%	0%
Darzab	100%	0%	0%	50%	50%	50%	89%	78%	100%	0%	0%
Samangan											
Aybak	3%	33%	33%	67%	67%	0%	77%	92%	100%	0%	0%
Hazrat-e-Sultan	0%	0%	0%	50%	50%	100%	47%	94%	100%	0%	0%
Khuram Wa Sarbagh	0%	0%	0%	0%	0%	0%	46%	96%	100%	0%	0%
Feroz Nakhchir	0%	0%	0%	0%	0%	0%	56%	100%	0%	0%	0%
Ruy-e-Duab	0%	50%	50%	100%	100%	100%	76%	93%	0%	0%	0%
Dara-e-Suf Payin	0%	33%	33%	100%	100%	100%	27%	82%	17%	17%	0%
Dara-e-Suf Bala	0%	27%	36%	100%	100%	91%	44%	59%	9%	18%	9%
Sar-e-Pul											
Sar-e-Pul	24%	22%	17%	94%	89%	44%	55%	53%	33%	56%	6%
Sayad	0%	100%	100%	100%	100%	0%	33%	89%	0%	100%	0%
Kohestanat	11%	33%	33%	100%	100%	33%	28%	83%	0%	100%	0%

Humanitarian Situation Monitoring (HSM) Round 2: District Profiles Afghanistan, July - September 2022

Districts	Food Security										
	Hunger was severe for MOST households ⁴	The THREE most common barriers regarding access to markets					Most households were unable to access enough food ⁵	No markets or stores of food, non-food items (NFIs), and winterisation items) ⁶	ANY change in price for staple food in markets (top three choices) ⁸		
		Market too far		Financial constraints		No access for women alone			Increased a lot	Increased a little	No change
		Men	Women	Men	Women	Women					
Sozmaqala	6%	13%	13%	100%	100%	13%	48%	83%	0%	100%	0%
Sancharak	10%	0%	0%	67%	67%	0%	45%	85%	0%	100%	0%
Gosfandi	0%	0%	0%	100%	100%	0%	50%	75%	0%	100%	0%
Balkhab	14%	0%	0%	50%	50%	0%	38%	90%	50%	50%	0%
South Eastern Region											
Ghazni											
Ghazni	34%	20%	24%	48%	68%	28%	54%	29%	84%	12%	4%
Wali Muhammad Shahid	6%	67%	83%	100%	83%	67%	67%	67%	100%	0%	0%
Khwaja Omari	0%	0%	0%	0%	0%	0%	83%	100%	0%	0%	0%
Waghaz	4%	0%	0%	100%	100%	50%	88%	60%	100%	0%	0%
Deh Yak	0%	0%	0%	100%	100%	92%	0%	13%	100%	0%	0%
Jaghata (Ghazni)	0%	0%	0%	0%	0%	0%	95%	100%	0%	0%	0%
Andar	0%	4%	4%	88%	88%	77%	3%	10%	100%	0%	0%
Zanakhan	33%	50%	100%	100%	50%	0%	33%	83%	100%	0%	0%
Rashidan	0%	0%	0%	100%	100%	77%	0%	7%	100%	0%	0%
Nawur	50%	7%	7%	50%	29%	0%	82%	68%	0%	86%	14%
Qarabagh (Ghazni)	0%	13%	33%	98%	98%	16%	91%	18%	100%	0%	0%
Giro	0%	0%	0%	100%	100%	100%	0%	48%	100%	0%	0%
Ab Band	0%	100%	100%	100%	100%	0%	92%	83%	100%	0%	0%
Jaghori	0%	29%	32%	2%	2%	0%	2%	36%	100%	0%	0%
Muqur (Ghazni)	56%	0%	6%	0%	50%	69%	41%	41%	100%	0%	0%
Malistan	39%	11%	11%	16%	11%	0%	36%	47%	58%	37%	0%
Gelan	92%	0%	43%	7%	79%	93%	67%	38%	100%	0%	0%
Ajristan	87%	0%	0%	33%	33%	0%	80%	60%	17%	83%	0%
Nawa	95%	0%	27%	0%	91%	91%	90%	48%	100%	0%	0%
Khost											
Matun (Khost)	27%	5%	5%	100%	95%	3%	100%	0%	86%	14%	0%
Mandozayi	28%	44%	17%	100%	94%	28%	100%	0%	78%	22%	0%
Gurbuz	20%	54%	54%	100%	69%	15%	100%	13%	85%	15%	0%
Tani	17%	93%	60%	100%	93%	40%	100%	17%	100%	0%	0%
Musa Khel	28%	88%	69%	100%	63%	38%	100%	11%	100%	0%	0%
Nadir Shah Kot	31%	82%	64%	100%	45%	27%	100%	15%	82%	18%	0%
Sabari	33%	75%	58%	100%	58%	33%	100%	0%	92%	8%	0%

Humanitarian Situation Monitoring (HSM) Round 2: District Profiles Afghanistan, July - September 2022

Districts	Food Security										
	Hunger was severe for MOST households ⁴	The THREE most common barriers regarding access to markets					Most households were unable to access enough food ⁵	No markets or stores of food, non-food items (NFIs), and winterisation items) ⁶	ANY change in price for staple food in markets (top three choices) ⁸		
		Market too far		Financial constraints		No access for women alone			Increased a lot	Increased a little	No change
		Men	Women	Men	Women	Women					
Terezayi	25%	67%	67%	92%	83%	17%	100%	0%	92%	8%	0%
Bak	8%	58%	17%	100%	100%	33%	92%	0%	92%	8%	0%
Qalandar	33%	100%	38%	100%	63%	50%	100%	33%	100%	0%	0%
Spera	33%	90%	60%	100%	90%	50%	100%	44%	100%	0%	0%
Shamul	8%	58%	50%	100%	67%	33%	100%	0%	83%	17%	0%
Jaji Maydan	35%	71%	43%	100%	93%	36%	100%	18%	100%	0%	0%
Paktika											
Sharan	17%	33%	20%	47%	73%	73%	70%	35%	80%	20%	0%
Mata Khan	20%	25%	33%	67%	92%	58%	67%	20%	100%	0%	0%
Yosuf Khel	33%	31%	31%	77%	85%	77%	89%	28%	100%	0%	0%
Yahya Khel	15%	10%	20%	100%	90%	70%	85%	23%	90%	10%	0%
Sar Rawzah	25%	0%	0%	75%	75%	75%	83%	67%	100%	0%	0%
Omna	27%	38%	38%	100%	100%	50%	80%	47%	100%	0%	0%
Zarghun Shahr	27%	0%	0%	75%	83%	42%	87%	20%	58%	33%	8%
Gomal	14%	0%	0%	86%	86%	100%	100%	67%	86%	14%	0%
Jani Khel	44%	13%	13%	88%	88%	50%	83%	56%	88%	13%	0%
Surobi (Paktika)	38%	17%	17%	83%	83%	50%	100%	63%	83%	17%	0%
Urgun	40%	18%	18%	91%	91%	64%	93%	27%	100%	0%	0%
Ziruk	42%	0%	0%	90%	90%	100%	100%	17%	90%	0%	10%
Nika	33%	0%	0%	67%	89%	89%	100%	25%	89%	11%	0%
Barmal	5%	0%	0%	77%	85%	100%	100%	35%	85%	15%	0%
Giyan	13%	0%	0%	50%	100%	100%	93%	87%	0%	100%	0%
Dila	35%	67%	33%	100%	100%	100%	100%	85%	100%	0%	0%
Wazakhwah	25%	27%	18%	91%	91%	36%	96%	54%	91%	9%	0%
Wormamay	43%	25%	0%	100%	75%	100%	90%	81%	75%	25%	0%
Turwo	36%	0%	0%	50%	100%	0%	100%	82%	50%	50%	0%
Paktya											
Gardez	3%	25%	18%	96%	68%	25%	75%	22%	100%	0%	0%
Ahmadaba	0%	75%	75%	100%	75%	25%	77%	69%	100%	0%	0%
Zurmat	21%	13%	13%	96%	70%	43%	89%	18%	91%	9%	0%
Shawak	7%	43%	71%	100%	86%	57%	100%	53%	100%	0%	0%
Zadran	17%	44%	33%	100%	89%	78%	96%	63%	100%	0%	0%
Sayed Karam	4%	22%	22%	100%	55%	44%	85%	66%	100%	0%	0%
Jaji	33%	0%	0%	100%	33%	56%	93%	40%	100%	0%	0%
Laja Ahmad Khel	20%	0%	0%	83%	83%	67%	87%	74%	100%	0%	0%

Humanitarian Situation Monitoring (HSM) Round 2: District Profiles Afghanistan, July - September 2022

Districts	Food Security										
	Hunger was severe for MOST households ⁴	The THREE most common barriers regarding access to markets					Most households were unable to access enough food ⁵	No markets or stores of food, non-food items (NFIs), and winterisation items ⁶	ANY change in price for staple food in markets (top three choices) ⁸		
		Market too far		Financial constraints		No access for women alone			Increased a lot	Increased a little	No change
		Men	Women	Men	Women	Women					
Jani Khel (Paktya)	33%	20%	40%	80%	80%	80%	87%	67%	80%	20%	0%
Chamkani	10%	17%	25%	92%	92%	67%	85%	40%	100%	0%	0%
Dand Wa Patan	33%	40%	0%	100%	60%	100%	100%	67%	100%	0%	0%
Southern Region											
Helmand											
Lashkargah	22%	15%	29%	85%	74%	38%	65%	38%	100%	0%	0%
Nad-e-Ali	38%	27%	27%	89%	62%	44%	76%	69%	95%	5%	0%
Nawa-e-Barakzaïy	42%	29%	14%	93%	93%	71%	80%	75%	100%	0%	0%
Nahr-e-Saraj	46%	26%	26%	84%	79%	42%	76%	54%	89%	11%	0%
Washer	59%	20%	0%	80%	80%	40%	67%	81%	100%	0%	0%
Garmser	48%	43%	43%	86%	86%	57%	71%	67%	100%	0%	0%
Nawzad	52%	29%	29%	79%	79%	0%	69%	71%	100%	0%	0%
Sangin	59%	30%	10%	70%	90%	20%	67%	63%	100%	0%	0%
Musa Qala	57%	31%	38%	85%	69%	38%	67%	57%	92%	8%	0%
Kajaki	74%	27%	18%	73%	73%	27%	67%	72%	91%	9%	0%
Reg-e-Khan Nishin	61%	50%	50%	100%	100%	50%	72%	78%	100%	0%	0%
Baghran	61%	63%	71%	67%	72%	43%	70%	64%	91%	9%	0%
Deh-e-Shu	60%	33%	33%	67%	67%	0%	83%	83%	83%	17%	0%
Kandahar											
Kandahar	40%	35%	15%	53%	43%	48%	96%	40%	54%	46%	0%
Arghandab	38%	25%	17%	25%	17%	17%	76%	43%	75%	17%	0%
Daman	19%	20%	30%	60%	20%	60%	59%	63%	60%	10%	0%
Panjwayee	70%	22%	11%	22%	22%	22%	100%	67%	78%	22%	0%
Zheray	45%	33%	22%	44%	44%	56%	100%	55%	67%	33%	0%
Shah Wali Kot	15%	0%	0%	0%	0%	0%	88%	91%	100%	0%	0%
Khakrez	0%	100%	50%	100%	17%	67%	58%	68%	17%	0%	17%
Arghestan	59%	0%	0%	6%	0%	6%	100%	41%	94%	6%	0%
Ghorak	0%	100%	25%	88%	13%	50%	57%	62%	0%	0%	25%
Maiwand	18%	0%	0%	100%	50%	0%	61%	94%	100%	0%	0%
Spin Boldak	0%	0%	0%	45%	21%	66%	69%	71%	55%	32%	14%
Nesh	0%	100%	0%	100%	0%	100%	92%	92%	100%	0%	0%
Miyanshin	25%	0%	0%	0%	0%	0%	79%	100%	0%	0%	0%
Shorabak	0%	0%	0%	0%	0%	0%	22%	100%	0%	0%	0%
Maruf	0%	0%	0%	100%	0%	50%	44%	96%	100%	0%	0%

Humanitarian Situation Monitoring (HSM) Round 2: District Profiles

Afghanistan, July - September 2022

Districts	Food Security										
	Hunger was severe for MOST households ⁴	The THREE most common barriers regarding access to markets					Most households were unable to access enough food ⁵	No markets or stores of food, non-food items (NFIs), and winterisation items ⁶	ANY change in price for staple food in markets (top three choices) ⁸		
		Market too far		Financial constraints		No access for women alone			Increased a lot	Increased a little	No change
		Men	Women	Men	Women	Women					
Reg	0%	0%	0%	0%	0%	0%	33%	100%	0%	0%	0%
Nimroz											
Zaranj	0%	46%	33%	83%	88%	92%	0%	0%	83%	17%	0%
Kang	0%	0%	35%	0%	71%	100%	5%	19%	71%	29%	0%
Chakhansur	0%	63%	63%	63%	63%	88%	0%	33%	63%	38%	0%
Char Burjak	0%	23%	31%	8%	69%	100%	0%	32%	100%	0%	0%
Khashrod	0%	50%	50%	33%	74%	88%	0%	14%	89%	11%	0%
Uruzgan											
Tirinkot	67%	38%	50%	75%	50%	63%	83%	67%	88%	0%	0%
Dehraoud	68%	40%	20%	20%	20%	60%	72%	80%	100%	0%	0%
Chora	56%	0%	0%	0%	0%	0%	11%	100%	0%	0%	0%
Shahid-e-Hassas	55%	0%	0%	0%	0%	0%	12%	100%	0%	0%	0%
Khas Uruzgan	52%	100%	100%	0%	0%	100%	6%	97%	0%	0%	0%
Chinarto	87%	0%	0%	0%	0%	0%	74%	100%	0%	0%	0%
Gizab	62%	0%	100%	0%	0%	0%	62%	95%	100%	0%	0%
Zabul											
Qalat	48%	29%	21%	79%	71%	43%	67%	58%	100%	0%	0%
Tarnak Wa Jaldak	53%	0%	0%	100%	100%	0%	53%	97%	100%	0%	0%
Shinkay	12%	0%	0%	100%	100%	0%	92%	96%	100%	0%	0%
Mizan	87%	0%	0%	0%	0%	0%	100%	100%	0%	0%	0%
Arghandab (Zabul)	83%	0%	0%	0%	0%	100%	88%	96%	100%	0%	0%
Shah Joi	62%	7%	20%	100%	93%	33%	62%	62%	100%	0%	0%
Daychopan	96%	0%	0%	0%	0%	0%	92%	100%	0%	0%	0%
Atghar	20%	100%	100%	100%	100%	0%	80%	95%	100%	0%	0%
Nawbahar	52%	0%	0%	0%	0%	0%	52%	100%	0%	0%	0%
Shamul Zai	53%	0%	0%	0%	0%	0%	50%	100%	0%	0%	0%
Kakar	63%	0%	0%	100%	0%	100%	63%	96%	100%	0%	0%
Western Region											
Badghis											
Qala-e-Naw	77%	13%	13%	50%	63%	25%	83%	88%	75%	25%	0%
Ab Kamari	29%	0%	0%	0%	0%	0%	24%	100%	0%	0%	0%
Muqur (Badghis)	0%	63%	50%	88%	63%	100%	67%	33%	100%	0%	0%
Qadis	3%	0%	29%	14%	14%	71%	70%	77%	100%	0%	0%
Bala Murghab	13%	17%	33%	33%	33%	33%	4%	75%	67%	17%	0%

Humanitarian Situation Monitoring (HSM) Round 2: District Profiles Afghanistan, July - September 2022

Districts	Food Security										
	Hunger was severe for MOST households ⁴	The THREE most common barriers regarding access to markets					Most households were unable to access enough food ⁵	No markets or stores of food, non-food items (NFIs), and winterisation items) ⁶	ANY change in price for staple food in markets (top three choices) ⁸		
		Market too far		Financial constraints		No access for women alone			Increased a lot	Increased a little	No change
		Men	Women	Men	Women	Women					
Jawand	0%	5%	5%	97%	92%	100%	96%	27%	100%	0%	0%
Ghormach	0%	0%	13%	0%	63%	75%	96%	68%	100%	0%	0%
Farah											
Farah	0%	6%	6%	81%	75%	19%	70%	41%	50%	19%	25%
PushTROD	11%	33%	33%	33%	33%	33%	11%	67%	67%	33%	0%
Khak-e-Safed	42%	0%	0%	100%	67%	100%	33%	50%	0%	100%	0%
Qala-e-Kah	0%	0%	0%	100%	0%	100%	0%	91%	0%	50%	50%
Shibkoh	0%	0%	0%	86%	43%	100%	8%	42%	0%	71%	29%
Bala Buluk	0%	0%	0%	67%	0%	100%	0%	86%	33%	67%	0%
Anar Dara	0%	20%	20%	40%	40%	0%	0%	76%	100%	0%	0%
Bakwa	0%	50%	0%	100%	0%	0%	7%	87%	0%	100%	0%
Lash-e-Juwayn	6%	0%	0%	80%	20%	100%	6%	72%	20%	60%	20%
Gulistan	52%	80%	20%	20%	0%	60%	4%	81%	100%	0%	0%
Pur Chaman	41%	100%	100%	100%	100%	100%	100%	15%	79%	21%	0%
Ghor											
Feroz Koh	80%	0%	0%	60%	80%	100%	80%	91%	100%	0%	0%
Do Layna	100%	0%	0%	0%	0%	0%	100%	100%	0%	0%	0%
Dawlatyar	76%	0%	0%	40%	60%	60%	86%	76%	80%	20%	0%
Charsadra	100%	0%	0%	0%	0%	0%	100%	100%	0%	0%	0%
Pasaband	52%	44%	53%	97%	88%	88%	98%	29%	100%	0%	0%
Shahrak	67%	60%	50%	70%	100%	80%	96%	63%	100%	0%	0%
Lal Wa Sarjangal	0%	14%	11%	7%	11%	14%	82%	51%	18%	50%	32%
Taywarah	50%	85%	69%	77%	62%	77%	94%	59%	100%	0%	0%
Tolak	0%	50%	100%	0%	0%	100%	0%	92%	100%	0%	0%
Saghar	0%	0%	0%	67%	67%	67%	0%	60%	100%	0%	0%
Herat											
Herat	7%	5%	10%	49%	51%	3%	4%	13%	38%	41%	21%
Injil	12%	22%	17%	35%	35%	4%	23%	62%	100%	0%	0%
Guzara	7%	27%	18%	55%	64%	0%	39%	61%	45%	36%	18%
Karukh	35%	27%	27%	91%	82%	45%	29%	65%	91%	0%	0%
Zindajan	4%	0%	0%	67%	67%	0%	33%	88%	100%	0%	0%
Pashtun Zarghun	3%	0%	0%	100%	100%	100%	0%	97%	100%	0%	0%
Kushk	28%	0%	0%	100%	100%	50%	64%	95%	100%	0%	0%
Gulran	0%	100%	100%	0%	0%	0%	63%	97%	0%	100%	0%

Humanitarian Situation Monitoring (HSM) Round 2: District Profiles

Afghanistan, July - September 2022

Districts	Food Security										
	Hunger was severe for MOST households ⁴	The THREE most common barriers regarding access to markets					Most households were unable to access enough food ⁵	No markets or stores of food, non-food items (NFIs), and winterisation items ⁶	ANY change in price for staple food in markets (top three choices) ⁸		
		Market too far		Financial constraints		No access for women alone			Increased a lot	Increased a little	No change
		Men	Women	Men	Women	Women					
Adraskan	0%	21%	29%	43%	43%	36%	88%	42%	0%	100%	0%
Kushk-e-Kuhna	0%	100%	100%	100%	100%	0%	100%	97%	0%	100%	0%
Ghoryan	3%	0%	0%	0%	0%	0%	52%	100%	0%	0%	0%
Obe	10%	0%	0%	67%	67%	33%	57%	90%	67%	33%	0%
Kohsan	0%	100%	100%	0%	0%	0%	5%	95%	100%	0%	0%
Shindand	0%	42%	34%	98%	100%	92%	0%	26%	0%	8%	12%
Farsi	0%	45%	41%	100%	100%	86%	0%	8%	0%	23%	55%
Chisht-e-Sharif	0%	27%	20%	47%	33%	53%	48%	44%	7%	73%	0%

Humanitarian Situation Monitoring (HSM) Round 2: District Profiles Afghanistan, July - September 2022

Districts	Health							Barriers that women MOSTLY encountered attempting to access health services or treatment ¹¹
	Most of the households had no access to an active health centre ⁸	The THREE main barriers that people in the settlement MOST encountered to access health services or treatment ⁹						
		No functional health facility nearby ¹⁰		Medicine needed not available		Specific medicine, treatment or service needed unavailable	Specific medicine, treatment or services is too expensive	
		Men	Women	Men	Women	Men	Women	No or not enough female staff at health facility
Central Highland Region								
Bamyan								
Bamyan	15%	26%	33%	22%	30%	7%	19%	4%
Shibar	48%	52%	52%	14%	43%	43%	0%	0%
Sayghan	28%	61%	67%	44%	56%	50%	50%	11%
Kahmard	33%	47%	40%	40%	47%	53%	47%	0%
Yakawlang	9%	55%	27%	53%	100%	59%	7%	9%
Panjab	7%	48%	19%	50%	89%	25%	0%	2%
Waras	62%	52%	27%	40%	55%	17%	31%	1%
Daykundi								
Nili	12%	76%	32%	0%	0%	4%	68%	4%
Shahrestan	7%	54%	41%	39%	41%	29%	46%	22%
Ashtarlay	10%	2%	3%	86%	84%	3%	3%	3%
Khedir	54%	46%	39%	89%	93%	71%	39%	29%
Kiti	32%	42%	16%	97%	90%	26%	87%	0%
Miramor	14%	38%	16%	51%	68%	57%	92%	19%
Sang-e-Takht	57%	50%	31%	48%	81%	57%	83%	71%
Kajran	37%	48%	15%	85%	89%	26%	93%	7%
Patoo	0%	88%	83%	63%	33%	0%	83%	0%
Central Region								
Kabul								
Kabul	0%	6%	9%	87%	87%	13%	98%	2%
Paghman	0%	24%	30%	62%	60%	62%	75%	30%
Chahar Asyab	0%	28%	17%	67%	61%	67%	67%	17%
Bagrami	0%	17%	17%	94%	78%	44%	100%	0%
Deh Sabz	27%	47%	33%	67%	47%	53%	93%	40%
Shakar Dara	5%	29%	14%	81%	62%	71%	67%	19%
Musahi	0%	83%	33%	75%	25%	50%	67%	25%
Mir Bacha Kot	0%	42%	25%	75%	50%	67%	75%	8%

⁸ % of KIs reporting that there was no health centre close to the settlement in the 3 months prior to data collection

⁹ % of KIs reporting these barriers for households attempting to access health services or treatment in the 3 months prior to data collection

¹⁰ It includes health facilities which are too far away or no appropriate transport is available to reach those healthcare services

¹¹ In the settlement, in the 3 months prior to the data collection

Humanitarian Situation Monitoring (HSM) Round 2: District Profiles

Afghanistan, July - September 2022

Districts	Health							Barriers that women MOSTLY encountered attempting to access health services or treatment ¹¹
	Most of the households had no access to an active health centre ⁸	The THREE main barriers that people in the settlement MOST encountered to access health services or treatment ⁹						
		No functional health facility nearby ¹⁰		Medicine needed not available		Specific medicine, treatment or service needed unavailable	Specific medicine, treatment or services is too expensive	
		Men	Women	Men	Women	Men	Women	No or not enough female staff at health facility
Khak-e-Jabbar	33%	67%	25%	75%	42%	58%	33%	33%
Kalakan	0%	33%	17%	83%	83%	75%	42%	25%
Guldara	22%	22%	22%	44%	100%	22%	78%	0%
Farza	27%	67%	67%	60%	73%	47%	80%	0%
Estalef	0%	11%	11%	89%	56%	89%	67%	22%
Qarabagh (Kabul)	0%	17%	17%	67%	50%	50%	75%	8%
Surobi (Kabul)	0%	48%	16%	80%	64%	64%	52%	36%
Kapisa								
Mahmood-e-Raqi	20%	52%	0%	52%	92%	32%	76%	0%
Hisa-e-Duwum Kohistan	39%	50%	39%	50%	56%	28%	83%	0%
Koh Band	72%	56%	39%	22%	44%	28%	72%	0%
Hisa-e-Awal Kohistan	53%	80%	7%	27%	80%	27%	80%	0%
Nijrab	7%	32%	4%	71%	79%	64%	43%	4%
Tagab (Kapisa)	6%	31%	19%	94%	56%	69%	56%	0%
Alasay	0%	13%	0%	93%	80%	60%	53%	0%
Logar								
Pul-e-Alam	44%	9%	29%	41%	29%	44%	59%	3%
Baraki Barak	41%	23%	27%	64%	50%	36%	55%	9%
Charkh	33%	33%	27%	47%	33%	27%	33%	20%
Khoshi	53%	32%	58%	53%	37%	37%	58%	5%
Mohammad Agha	44%	30%	48%	33%	33%	44%	37%	4%
Kharwar	39%	6%	22%	78%	50%	33%	39%	11%
Azra	17%	25%	36%	67%	18%	50%	82%	0%
Maidan Wardak								
Maydan Shahr	15%	0%	5%	25%	30%	15%	15%	15%
Nerkh	17%	26%	26%	52%	48%	17%	17%	4%
Jalrez	42%	47%	47%	42%	26%	11%	11%	5%
Chak-e-Wardak	59%	69%	71%	19%	16%	6%	6%	3%

Humanitarian Situation Monitoring (HSM) Round 2: District Profiles Afghanistan, July - September 2022

Districts	Health							Barriers that women MOSTLY encountered attempting to access health services or treatment ¹¹
	Most of the households had no access to an active health centre ⁸	The THREE main barriers that people in the settlement MOST encountered to access health services or treatment ⁹						
		No functional health facility nearby ¹⁰		Medicine needed not available		Specific medicine, treatment or service needed unavailable	Specific medicine, treatment or services is too expensive	
		Men	Women	Men	Women	Men	Women	No or not enough female staff at health facility
Saydabad	45%	52%	48%	38%	31%	14%	7%	0%
Daymirdad	56%	56%	56%	25%	19%	6%	6%	6%
Hesa-e-Awal Behsud	43%	66%	66%	29%	23%	9%	11%	3%
Jaghata (Wardak)	19%	25%	25%	44%	6%	0%	44%	19%
Markaz-e-Behsud	42%	59%	60%	42%	33%	31%	16%	3%
Panjsher								
Bazarak	7%	53%	33%	20%	27%	20%	47%	7%
Rukha	7%	40%	27%	67%	73%	60%	27%	7%
Dara	48%	40%	62%	58%	60%	45%	12%	5%
Khenj	7%	40%	40%	47%	33%	47%	13%	7%
Onaba	12%	35%	18%	41%	53%	65%	53%	6%
Shutul	22%	22%	78%	11%	44%	0%	0%	0%
Paryan	15%	50%	50%	70%	75%	45%	5%	10%
Parwan								
Charikar	11%	22%	14%	39%	58%	50%	33%	0%
Bagram	13%	21%	8%	50%	79%	50%	33%	0%
Shinwari	62%	43%	33%	62%	71%	62%	62%	0%
Sayed Khel	33%	21%	25%	79%	71%	25%	88%	0%
Jabal Saraj	0%	56%	61%	89%	100%	0%	0%	0%
Salang	7%	7%	7%	60%	93%	33%	13%	0%
Ghorband	0%	75%	70%	90%	90%	10%	0%	0%
Koh-e-Safi	27%	27%	13%	73%	87%	27%	40%	0%
Surkh-e-Parsa	14%	82%	82%	77%	50%	55%	55%	0%
Shekh Ali	5%	95%	76%	86%	86%	10%	0%	0%
Eastern Region								
Kunar								
Asad Abad	5%	14%	14%	68%	68%	36%	36%	5%
Marawara	17%	67%	58%	75%	42%	75%	17%	0%
Watapur	29%	71%	75%	79%	88%	67%	25%	4%
Narang	42%	74%	74%	63%	42%	32%	16%	0%
Sar Kani	50%	56%	50%	50%	44%	50%	11%	0%

Humanitarian Situation Monitoring (HSM) Round 2: District Profiles Afghanistan, July - September 2022

Districts	Health							Barriers that women MOSTLY encountered attempting to access health services or treatment ¹¹
	Most of the households had no access to an active health centre ⁸	The THREE main barriers that people in the settlement MOST encountered to access health services or treatment ⁹						
		No functional health facility nearby ¹⁰		Medicine needed not available		Specific medicine, treatment or service needed unavailable	Specific medicine, treatment or services is too expensive	
		Men	Women	Men	Women	Men	Women	No or not enough female staff at health facility
Shigal	44%	73%	73%	78%	82%	54%	24%	6%
Dara-e-Pech	44%	67%	56%	89%	78%	39%	28%	0%
Bar Kunar	40%	40%	40%	93%	73%	53%	33%	7%
Chawkay	33%	63%	58%	79%	71%	50%	33%	0%
Khas Kunar	28%	33%	33%	89%	72%	61%	44%	0%
Ghazi Abad	33%	67%	67%	79%	79%	58%	46%	0%
Dangam	62%	81%	90%	76%	71%	43%	33%	5%
Chapa Dara	39%	56%	50%	83%	78%	56%	61%	0%
Nurgal	33%	58%	58%	67%	67%	46%	54%	4%
Nari	44%	72%	72%	83%	67%	56%	22%	0%
Laghman								
Mehtarlam	7%	39%	56%	9%	16%	9%	9%	0%
Qarghayee	4%	33%	33%	33%	30%	19%	30%	7%
Alishang	6%	42%	45%	36%	33%	27%	27%	3%
Alingar	18%	33%	30%	39%	39%	21%	27%	6%
Dawlatshah	17%	46%	54%	50%	50%	46%	21%	0%
Nangarhar								
Jalalabad	5%	29%	29%	38%	38%	43%	43%	5%
Behsud	26%	52%	56%	19%	22%	41%	19%	4%
Surkh Rod	14%	31%	31%	50%	64%	39%	42%	3%
Chaparhar	26%	64%	64%	38%	43%	48%	38%	0%
Kama	28%	39%	39%	17%	11%	17%	11%	6%
Kuz Kunar	44%	56%	56%	50%	56%	39%	17%	0%
Rodat	25%	50%	42%	25%	42%	0%	8%	25%
Khogyani	33%	76%	79%	45%	52%	67%	42%	3%
Bati Kot	22%	33%	33%	17%	17%	33%	6%	11%
Deh Bala	30%	70%	67%	37%	41%	30%	22%	7%
Pachir Wa Agam	19%	52%	48%	57%	52%	43%	29%	0%
Dara-e-Nur	58%	83%	92%	25%	25%	33%	8%	0%
Kot	50%	67%	67%	25%	33%	42%	33%	0%
Goshta	28%	56%	67%	89%	94%	33%	39%	0%
Achin	67%	90%	90%	19%	5%	38%	19%	0%
Shinwar	19%	43%	38%	43%	48%	33%	33%	0%

Humanitarian Situation Monitoring (HSM) Round 2: District Profiles Afghanistan, July - September 2022

Districts	Health							Barriers that women MOSTLY encountered attempting to access health services or treatment ¹¹
	Most of the households had no access to an active health centre ⁸	The THREE main barriers that people in the settlement MOST encountered to access health services or treatment ⁹						
		No functional health facility nearby ¹⁰		Medicine needed not available		Specific medicine, treatment or service needed unavailable	Specific medicine, treatment or services is too expensive	
		Men	Women	Men	Women	Men	Women	No or not enough female staff at health facility
Muhmand Dara	8%	58%	58%	33%	42%	25%	42%	0%
Lalpoor	11%	58%	53%	37%	47%	53%	32%	0%
Sherzad	17%	50%	57%	67%	67%	27%	30%	0%
Nazyan	67%	95%	95%	43%	33%	5%	14%	5%
Hesarak	10%	67%	70%	62%	65%	48%	30%	0%
Dur Baba	27%	70%	70%	64%	64%	52%	39%	0%
Nuristan								
Parun	65%	65%	76%	6%	0%	29%	6%	0%
Waygal	67%	72%	83%	39%	39%	39%	6%	0%
Wama	78%	78%	72%	33%	33%	56%	28%	6%
Nurgaram	72%	67%	72%	6%	11%	11%	6%	11%
Duab	56%	56%	56%	6%	0%	6%	0%	44%
Kamdesb	29%	29%	29%	4%	4%	0%	0%	0%
Mandol	73%	67%	60%	7%	0%	0%	0%	73%
Barg-e-Matal	0%	0%	0%	0%	0%	5%	0%	0%
North Eastern Region								
Badakhshan								
Fayzabad (Badakhshan)	10%	39%	8%	78%	77%	39%	17%	17%
Argo	47%	60%	33%	23%	30%	37%	40%	13%
Arghanj Khwah	46%	83%	42%	29%	50%	19%	40%	10%
Yaftal-e-Sufla	25%	38%	8%	42%	71%	50%	58%	13%
Khash	39%	57%	48%	39%	61%	35%	48%	13%
Baharak (Badakhshan)	7%	56%	74%	74%	81%	52%	67%	0%
Darayem	44%	78%	28%	50%	72%	44%	50%	17%
Kohestan (Badakhshan)	16%	45%	42%	90%	87%	90%	90%	3%
Yawan	0%	8%	42%	96%	100%	92%	96%	4%
Jorm	46%	58%	58%	100%	96%	88%	0%	33%
Teshkan	30%	41%	63%	59%	63%	52%	70%	4%
Shuhada	28%	22%	22%	100%	94%	67%	56%	11%
Shahr-e-Buzurg	58%	75%	77%	61%	89%	51%	95%	0%
Raghestan	4%	21%	25%	92%	100%	100%	92%	8%

Humanitarian Situation Monitoring (HSM) Round 2: District Profiles Afghanistan, July - September 2022

Districts	Health							Barriers that women MOSTLY encountered attempting to access health services or treatment ¹¹
	Most of the households had no access to an active health centre ⁸	The THREE main barriers that people in the settlement MOST encountered to access health services or treatment ⁹						
		No functional health facility nearby ¹⁰		Medicine needed not available		Specific medicine, treatment or service needed unavailable	Specific medicine, treatment or services is too expensive	
		Men	Women	Men	Women	Men	Women	No or not enough female staff at health facility
Kishm	5%	43%	39%	36%	68%	74%	78%	0%
Warduj	38%	42%	42%	58%	67%	67%	42%	4%
Tagab (Badakhshan)	0%	86%	83%	55%	43%	57%	52%	12%
Yamgan	72%	83%	89%	100%	100%	94%	0%	22%
Shighnan	10%	10%	10%	90%	76%	43%	43%	10%
Khwahan	78%	70%	69%	93%	92%	74%	77%	0%
Kofab	78%	74%	74%	78%	93%	48%	59%	4%
Darwaz-e-Paen	59%	53%	49%	76%	90%	65%	45%	0%
Eshkashem	0%	44%	0%	78%	78%	28%	0%	0%
Shaki	72%	60%	60%	80%	80%	48%	80%	0%
Zebak	33%	73%	40%	100%	93%	87%	0%	0%
Keran Wa Monjan	60%	67%	67%	90%	90%	67%	7%	10%
Darwaz-e-Balla	73%	63%	60%	77%	73%	63%	57%	0%
Wakhan	2%	68%	12%	85%	88%	59%	0%	0%
Baghlan								
Pul-e-Khumri	48%	64%	39%	24%	46%	31%	46%	15%
Dahana-e-Ghori	22%	33%	37%	15%	19%	7%	56%	15%
Doshi	28%	28%	24%	17%	24%	11%	71%	0%
Nahrin	56%	50%	39%	6%	22%	0%	56%	0%
Baghlan-e-Jadid	33%	42%	29%	31%	33%	21%	54%	10%
Khinjan	28%	67%	78%	33%	56%	22%	17%	6%
Andarab	61%	67%	78%	28%	22%	11%	17%	0%
Deh Salah	16%	51%	44%	46%	50%	22%	31%	3%
Khwaja Hejran	17%	47%	42%	39%	44%	25%	36%	6%
Burka	14%	33%	14%	29%	43%	33%	43%	0%
Tala Wa Barfak	37%	53%	58%	32%	37%	13%	21%	3%
Pul-e-Hisar	21%	25%	21%	38%	38%	25%	50%	8%
Khost Wa Fereng	20%	20%	7%	0%	0%	7%	80%	7%
Guzargah-e-Noor	17%	67%	72%	94%	94%	28%	94%	0%
Fereng Wa Gharu	42%	17%	8%	8%	8%	8%	0%	8%

Humanitarian Situation Monitoring (HSM) Round 2: District Profiles Afghanistan, July - September 2022

Districts	Health							Barriers that women MOSTLY encountered attempting to access health services or treatment ¹¹
	Most of the households had no access to an active health centre ⁸	The THREE main barriers that people in the settlement MOST encountered to access health services or treatment ⁹						
		No functional health facility nearby ¹⁰		Medicine needed not available		Specific medicine, treatment or service needed unavailable	Specific medicine, treatment or services is too expensive	
		Men	Women	Men	Women	Men	Women	No or not enough female staff at health facility
Kunduz								
Kunduz	44%	50%	46%	44%	37%	41%	37%	4%
Chahar Darah	69%	48%	44%	37%	38%	35%	23%	4%
Ali Abad	64%	45%	36%	30%	33%	30%	33%	0%
Khan Abad	52%	59%	56%	53%	50%	24%	35%	0%
Imam Sahib	59%	66%	53%	60%	59%	24%	38%	2%
Dasht-e-Archi	33%	67%	53%	43%	47%	63%	40%	0%
Qala-e-Zal	33%	61%	61%	61%	50%	22%	33%	0%
Takhar								
Taloqan	37%	54%	45%	33%	40%	34%	24%	6%
Hazar Sumuch	0%	20%	7%	73%	87%	40%	20%	27%
Baharak (Takhar)	35%	64%	33%	47%	39%	29%	41%	12%
Bangi	3%	61%	39%	79%	79%	55%	39%	0%
Chal	13%	77%	54%	79%	79%	46%	33%	2%
Namak Ab	24%	76%	76%	71%	76%	38%	38%	0%
Kalafgan	7%	63%	42%	68%	78%	72%	33%	7%
Farkhar	10%	52%	38%	67%	72%	58%	48%	5%
Khwaja Ghar	21%	67%	29%	33%	58%	33%	29%	8%
Rostaq	20%	90%	90%	80%	67%	37%	20%	10%
Eshkamesh	19%	44%	33%	63%	74%	37%	63%	11%
Dasht-e-Qala	19%	71%	33%	67%	76%	48%	48%	0%
Warsaj	8%	55%	43%	63%	67%	55%	31%	2%
Khwaja Bahawuddin	0%	48%	10%	52%	74%	48%	39%	3%
Darqad	0%	81%	80%	76%	85%	67%	25%	10%
Chahab	8%	67%	36%	69%	81%	33%	44%	0%
Yangi Qala	10%	43%	23%	80%	87%	43%	37%	0%
Northern Region								
Balkh								
Mazar-e-Sharif	36%	16%	23%	20%	45%	27%	20%	0%
Nahr-e-Shahi	65%	58%	8%	48%	28%	33%	3%	23%
Dehdadi	61%	44%	33%	44%	56%	61%	28%	11%
Charkent	78%	48%	59%	7%	37%	52%	4%	0%

Humanitarian Situation Monitoring (HSM) Round 2: District Profiles Afghanistan, July - September 2022

Districts	Health							Barriers that women MOSTLY encountered attempting to access health services or treatment ¹¹
	Most of the households had no access to an active health centre ⁸	The THREE main barriers that people in the settlement MOST encountered to access health services or treatment ⁹						
		No functional health facility nearby ¹⁰		Medicine needed not available		Specific medicine, treatment or service needed unavailable	Specific medicine, treatment or services is too expensive	
		Men	Women	Men	Women	Men	Women	No or not enough female staff at health facility
Marmul	87%	47%	73%	33%	60%	60%	13%	0%
Balkh	4%	51%	60%	91%	88%	53%	25%	9%
Sholgareh	27%	47%	20%	97%	70%	63%	0%	10%
Chemtal	50%	36%	42%	50%	89%	42%	0%	0%
Dawlatabad (Balkh)	7%	40%	53%	93%	93%	40%	0%	0%
Khulm	90%	7%	14%	3%	69%	62%	0%	0%
Char Bolak	0%	79%	82%	73%	82%	36%	3%	0%
Shortepa	25%	8%	25%	100%	100%	92%	0%	0%
Kaldar	93%	80%	93%	13%	47%	47%	7%	27%
Keshendeh	0%	67%	81%	93%	89%	0%	0%	0%
Zari	86%	48%	67%	5%	62%	38%	24%	5%
Sharak-e-Hayratan	50%	63%	75%	0%	38%	50%	0%	0%
Faryab								
Maymana	6%	47%	36%	78%	92%	69%	64%	3%
Pashtun Kot	62%	72%	71%	72%	84%	57%	51%	6%
Khwaja Sabz Posh	50%	75%	75%	67%	75%	50%	67%	0%
Almar	70%	76%	70%	73%	76%	64%	73%	3%
Bilcheragh	80%	67%	67%	67%	100%	80%	73%	7%
Shirin Tagab	63%	75%	81%	44%	31%	13%	0%	0%
Qaysar	48%	41%	30%	81%	70%	70%	70%	7%
Gurzewan	0%	52%	62%	90%	86%	71%	81%	0%
Dawlat Abad (Faryab)	33%	44%	44%	100%	100%	33%	11%	0%
Kohistan (Faryab)	11%	44%	56%	78%	94%	72%	83%	0%
Qaram Qul	50%	50%	33%	83%	100%	83%	100%	0%
Qurghan	50%	56%	44%	89%	100%	78%	100%	0%
Andkhoy	46%	13%	25%	58%	96%	75%	67%	4%
Khan-e-Char Bagh	56%	44%	22%	100%	100%	89%	78%	0%
Jawzjan								
Shiberghan	30%	30%	26%	19%	26%	19%	7%	0%
Khwaja Dukoh	42%	58%	67%	8%	29%	54%	8%	0%
Khanaqa	47%	67%	20%	33%	80%	93%	27%	0%

Humanitarian Situation Monitoring (HSM) Round 2: District Profiles Afghanistan, July - September 2022

Districts	Health							Barriers that women MOSTLY encountered attempting to access health services or treatment ¹¹
	Most of the households had no access to an active health centre ⁸	The THREE main barriers that people in the settlement MOST encountered to access health services or treatment ⁹						
		No functional health facility nearby ¹⁰		Medicine needed not available		Specific medicine, treatment or service needed unavailable	Specific medicine, treatment or services is too expensive	
		Men	Women	Men	Women	Men	Women	No or not enough female staff at health facility
Mingajik	52%	86%	67%	19%	52%	76%	38%	5%
Qush Tepa	56%	100%	89%	11%	67%	44%	0%	0%
Khamyab	0%	67%	50%	50%	58%	50%	42%	0%
Aqcha	22%	56%	56%	11%	22%	44%	0%	0%
Fayzabad (Jawzjan)	30%	80%	60%	20%	70%	90%	40%	0%
Mardyan	50%	83%	50%	17%	67%	50%	33%	0%
Qarqin	8%	50%	25%	25%	75%	83%	42%	0%
Darzab	44%	89%	89%	11%	33%	67%	11%	0%
Samangan								
Aybak	72%	69%	72%	31%	33%	41%	28%	10%
Hazrat-e-Sultan	89%	92%	81%	28%	61%	53%	25%	6%
Khuram Wa Sarbagh	67%	92%	92%	42%	67%	50%	25%	0%
Feroz Nakhchir	81%	75%	94%	19%	56%	56%	38%	0%
Ruy-e-Duab	62%	66%	69%	66%	62%	72%	17%	0%
Dara-e-Suf Payin	55%	85%	70%	45%	64%	64%	58%	0%
Dara-e-Suf Bala	48%	63%	67%	96%	89%	96%	59%	11%
Sar-e-Pul								
Sar-e-Pul	39%	53%	39%	53%	58%	37%	55%	3%
Sayad	33%	56%	67%	44%	78%	44%	33%	33%
Kohestanat	11%	72%	67%	89%	78%	11%	33%	22%
Sozmaqala	23%	79%	81%	92%	94%	21%	27%	8%
Sancharak	35%	70%	70%	95%	95%	30%	25%	10%
Gosfandi	13%	50%	50%	88%	100%	25%	50%	13%
Balkhab	24%	76%	76%	67%	81%	33%	24%	14%
South Eastern Region								
Ghazni								
Ghazni	23%	23%	31%	49%	63%	43%	54%	3%
Wali Muhammad Shahid	50%	83%	89%	94%	94%	67%	78%	33%
Khwaja Omari	50%	58%	50%	33%	25%	25%	33%	17%
Waghaz	36%	32%	28%	44%	36%	36%	32%	4%

Humanitarian Situation Monitoring (HSM) Round 2: District Profiles Afghanistan, July - September 2022

Districts	Health							Barriers that women MOSTLY encountered attempting to access health services or treatment ¹¹
	Most of the households had no access to an active health centre ⁸	The THREE main barriers that people in the settlement MOST encountered to access health services or treatment ⁹						
		No functional health facility nearby ¹⁰		Medicine needed not available		Specific medicine, treatment or service needed unavailable	Specific medicine, treatment or services is too expensive	
		Men	Women	Men	Women	Men	Women	No or not enough female staff at health facility
Deh Yak	0%	0%	0%	87%	100%	40%	20%	0%
Jaghatsu (Ghazni)	24%	86%	100%	95%	100%	62%	76%	0%
Andar	0%	3%	10%	59%	83%	48%	31%	3%
Zanakhan	75%	33%	33%	75%	75%	67%	67%	42%
Rashidan	0%	0%	0%	100%	100%	21%	29%	21%
Nawur	36%	50%	57%	73%	84%	77%	41%	7%
Qarabagh (Ghazni)	45%	47%	47%	15%	9%	16%	47%	4%
Giro	10%	5%	5%	95%	100%	10%	81%	0%
Ab Band	83%	75%	100%	83%	92%	58%	50%	17%
Jaghori	17%	31%	23%	77%	88%	14%	3%	0%
Muqur (Ghazni)	22%	67%	30%	56%	48%	44%	37%	15%
Malistan	14%	47%	58%	67%	61%	19%	28%	3%
Gelan	4%	71%	38%	71%	92%	63%	92%	0%
Ajristan	20%	13%	13%	40%	20%	27%	20%	0%
Nawa	0%	86%	62%	95%	100%	57%	100%	0%
Khost								
Matun (Khost)	3%	5%	5%	11%	16%	22%	32%	14%
Mandozayi	11%	33%	28%	17%	11%	28%	44%	6%
Gurbuz	13%	27%	20%	33%	7%	33%	7%	13%
Tani	6%	22%	17%	28%	6%	50%	28%	6%
Musa Khel	22%	44%	39%	33%	17%	50%	22%	6%
Nadir Shah Kot	31%	46%	38%	8%	0%	31%	23%	23%
Sabari	33%	25%	25%	25%	8%	33%	33%	17%
Terezayi	25%	33%	33%	17%	0%	42%	25%	0%
Bak	8%	25%	25%	17%	17%	25%	42%	0%
Qalandar	58%	58%	67%	25%	17%	33%	25%	8%
Spera	61%	67%	56%	17%	28%	22%	39%	11%
Shamul	17%	25%	8%	25%	8%	33%	42%	25%
Jaji Maydan	18%	41%	35%	29%	24%	41%	47%	18%
Paktika								
Sharan	22%	39%	39%	30%	30%	30%	9%	4%
Mata Khan	13%	40%	33%	47%	33%	20%	33%	7%
Yosuf Khel	11%	22%	28%	50%	39%	56%	28%	11%

Humanitarian Situation Monitoring (HSM) Round 2: District Profiles Afghanistan, July - September 2022

Districts	Health							Barriers that women MOSTLY encountered attempting to access health services or treatment ¹¹
	Most of the households had no access to an active health centre ⁸	The THREE main barriers that people in the settlement MOST encountered to access health services or treatment ⁹						
		No functional health facility nearby ¹⁰		Medicine needed not available		Specific medicine, treatment or service needed unavailable	Specific medicine, treatment or services is too expensive	
		Men	Women	Men	Women	Men	Women	No or not enough female staff at health facility
Yahya Khel	15%	15%	23%	46%	38%	38%	54%	8%
Sar Rawzah	33%	42%	42%	33%	33%	25%	17%	0%
Omna	20%	33%	33%	40%	53%	33%	27%	20%
Zarghun Shahr	20%	33%	33%	33%	33%	27%	7%	0%
Gomal	29%	52%	52%	48%	29%	29%	24%	5%
Jani Khel	22%	28%	28%	33%	44%	44%	17%	11%
Surobi (Paktika)	50%	69%	69%	31%	19%	6%	13%	13%
Urgun	27%	40%	40%	20%	7%	33%	20%	0%
Ziruk	33%	50%	50%	33%	25%	17%	8%	17%
Nika	25%	25%	25%	50%	58%	25%	17%	8%
Barmal	20%	40%	40%	40%	30%	35%	25%	0%
Giyan	47%	60%	67%	53%	20%	27%	27%	0%
Dila	35%	75%	70%	30%	30%	30%	15%	5%
Wazakhwah	38%	42%	42%	46%	46%	17%	17%	4%
Wormamay	52%	62%	67%	29%	29%	38%	10%	10%
Turwo	45%	64%	55%	36%	36%	27%	18%	9%
Paktya								
Gardez	22%	42%	42%	39%	39%	31%	19%	8%
Ahmadaba	23%	38%	31%	31%	23%	54%	23%	8%
Zurmat	0%	21%	36%	82%	64%	18%	32%	25%
Shawak	13%	40%	60%	80%	60%	13%	27%	7%
Zadran	42%	58%	75%	63%	42%	8%	29%	4%
Sayed Karam	41%	56%	56%	30%	19%	18%	4%	18%
Jaji	20%	47%	47%	67%	60%	53%	0%	13%
Laja Ahmad Khel	33%	54%	67%	49%	37%	46%	29%	4%
Jani Khel (Paktya)	80%	87%	87%	13%	33%	27%	20%	0%
Chamkani	50%	50%	60%	30%	45%	40%	20%	20%
Dand Wa Patan	53%	53%	80%	33%	27%	53%	27%	27%
Southern Region								
Helmand								
Lashkargah	45%	45%	51%	25%	17%	27%	13%	6%
Nad-e-Ali	39%	47%	45%	30%	25%	32%	16%	5%

Humanitarian Situation Monitoring (HSM) Round 2: District Profiles Afghanistan, July - September 2022

Districts	Health							Barriers that women MOSTLY encountered attempting to access health services or treatment ¹¹
	Most of the households had no access to an active health centre ⁸	The THREE main barriers that people in the settlement MOST encountered to access health services or treatment ⁹						
		No functional health facility nearby ¹⁰		Medicine needed not available		Specific medicine, treatment or service needed unavailable	Specific medicine, treatment or services is too expensive	
		Men	Women	Men	Women	Men	Women	No or not enough female staff at health facility
Nawa-e-Barakzaib	51%	58%	60%	47%	42%	40%	16%	9%
Nahr-e-Saraj	24%	37%	37%	37%	29%	27%	34%	5%
Washer	33%	48%	48%	30%	33%	11%	22%	7%
Garmser	29%	38%	43%	38%	24%	29%	14%	0%
Nawzad	29%	48%	49%	29%	38%	31%	34%	0%
Sangin	19%	44%	37%	37%	33%	19%	26%	0%
Musa Qala	27%	57%	57%	23%	20%	30%	27%	0%
Kajaki	28%	46%	49%	28%	26%	23%	18%	0%
Reg-e-Khan Nishin	44%	44%	44%	50%	39%	33%	17%	17%
Baghran	32%	73%	73%	51%	53%	22%	18%	5%
Deh-e-Shu	54%	60%	63%	43%	26%	31%	31%	0%
Kandahar								
Kandahar	27%	29%	23%	40%	21%	29%	6%	18%
Arghandab	33%	52%	52%	57%	43%	43%	24%	24%
Daman	78%	26%	19%	52%	33%	52%	15%	7%
Panjwayee	4%	63%	37%	63%	52%	74%	4%	11%
Zheray	35%	75%	50%	55%	35%	40%	10%	0%
Shah Wali Kot	74%	74%	71%	41%	24%	71%	32%	12%
Khakrez	68%	58%	53%	68%	21%	21%	32%	5%
Arghestan	45%	79%	79%	59%	55%	45%	3%	10%
Ghorak	33%	52%	38%	67%	67%	19%	38%	5%
Maiwand	76%	55%	48%	39%	30%	61%	64%	18%
Spin Boldak	69%	43%	43%	15%	16%	12%	8%	3%
Nesh	92%	100%	83%	58%	17%	83%	17%	0%
Miyanshin	100%	100%	92%	21%	29%	46%	13%	0%
Shorabak	100%	50%	56%	6%	11%	11%	17%	6%
Maruf	94%	60%	62%	27%	37%	31%	12%	12%
Reg	100%	73%	73%	0%	20%	20%	0%	7%
Nimroz								
Zaranj	8%	4%	0%	8%	42%	17%	58%	4%
Kang	19%	29%	33%	29%	38%	24%	10%	0%
Chakhansur	8%	0%	8%	25%	33%	0%	8%	0%

Humanitarian Situation Monitoring (HSM) Round 2: District Profiles Afghanistan, July - September 2022

Districts	Health							Barriers that women MOSTLY encountered attempting to access health services or treatment ¹¹
	Most of the households had no access to an active health centre ⁸	The THREE main barriers that people in the settlement MOST encountered to access health services or treatment ⁹						
		No functional health facility nearby ¹⁰		Medicine needed not available		Specific medicine, treatment or service needed unavailable	Specific medicine, treatment or services is too expensive	
		Men	Women	Men	Women	Men	Women	No or not enough female staff at health facility
Char Burjak	16%	11%	11%	11%	5%	5%	0%	0%
Khashrod	17%	5%	12%	16%	26%	14%	16%	4%
Uruzgan								
Tirinkot	17%	25%	38%	4%	0%	25%	0%	4%
Dehraoud	44%	92%	96%	4%	0%	92%	0%	0%
Chora	11%	33%	33%	11%	11%	22%	11%	0%
Shahid-e-Hassas	45%	45%	45%	0%	0%	6%	9%	0%
Khas Uruzgan	35%	35%	35%	3%	3%	23%	13%	3%
Chinarto	43%	61%	61%	0%	0%	26%	0%	0%
Gizab	48%	48%	48%	5%	5%	57%	0%	14%
Zabul								
Qalat	39%	21%	24%	27%	24%	27%	39%	3%
Tarnak Wa Jaldak	73%	70%	80%	3%	7%	17%	20%	17%
Shinkay	48%	52%	48%	28%	32%	40%	60%	16%
Mizan	40%	13%	13%	27%	40%	7%	47%	0%
Arghandab (Zabul)	75%	50%	54%	8%	0%	0%	0%	4%
Shah Joi	74%	33%	21%	5%	8%	10%	31%	5%
Daychopan	79%	42%	38%	8%	4%	4%	8%	4%
Atghar	65%	75%	79%	0%	0%	40%	42%	26%
Nawbahar	86%	57%	81%	0%	0%	19%	14%	14%
Shamul Zai	85%	76%	76%	6%	0%	24%	12%	6%
Kakar	56%	30%	22%	0%	11%	11%	37%	7%
Western Region								
Badghis								
Qala-e-Naw	10%	54%	48%	88%	88%	93%	43%	4%
Ab Kamari	67%	52%	60%	33%	40%	50%	26%	12%
Muqur (Badghis)	25%	58%	8%	42%	50%	50%	25%	8%
Qadis	50%	53%	33%	50%	60%	53%	43%	7%
Bala Murghab	38%	25%	26%	50%	48%	33%	52%	4%
Jawand	73%	86%	12%	55%	51%	73%	35%	0%
Ghormach	80%	84%	72%	72%	48%	92%	36%	4%

Humanitarian Situation Monitoring (HSM) Round 2: District Profiles Afghanistan, July - September 2022

Districts	Health							Barriers that women MOSTLY encountered attempting to access health services or treatment ¹¹
	Most of the households had no access to an active health centre ⁸	The THREE main barriers that people in the settlement MOST encountered to access health services or treatment ⁹						
		No functional health facility nearby ¹⁰		Medicine needed not available		Specific medicine, treatment or service needed unavailable	Specific medicine, treatment or services is too expensive	
		Men	Women	Men	Women	Men	Women	No or not enough female staff at health facility
Farah								
Farah	15%	67%	52%	59%	37%	30%	4%	4%
Pushtrod	33%	78%	78%	33%	33%	11%	0%	0%
Khak-e-Safed	50%	50%	50%	33%	33%	17%	8%	0%
Qala-e-Kah	86%	86%	86%	9%	9%	9%	5%	5%
Shibkoh	33%	25%	42%	0%	25%	50%	17%	17%
Bala Buluk	67%	67%	67%	19%	19%	19%	5%	5%
Anar Dara	33%	62%	62%	14%	14%	29%	0%	0%
Bakwa	80%	93%	93%	13%	7%	27%	0%	0%
Lash-e-Juwayn	67%	78%	72%	28%	22%	0%	0%	0%
Gulistan	56%	78%	78%	19%	22%	26%	4%	0%
Pur Chaman	97%	85%	41%	8%	18%	85%	13%	21%
Ghor								
Feroz Koh	45%	40%	44%	35%	40%	27%	33%	0%
Do Layna	71%	24%	38%	95%	90%	100%	90%	0%
Dawlatyar	43%	48%	48%	33%	10%	19%	14%	5%
Charsadra	33%	44%	44%	44%	33%	33%	33%	0%
Pasaband	44%	46%	19%	77%	83%	29%	100%	2%
Shahrak	67%	48%	44%	67%	100%	74%	89%	0%
Lal Wa Sarjangal	30%	35%	37%	19%	28%	16%	12%	0%
Taywarah	75%	78%	25%	56%	50%	13%	78%	34%
Tolak	88%	83%	8%	88%	96%	21%	96%	0%
Saghar	73%	60%	53%	73%	87%	67%	7%	53%
Herat								
Herat	4%	7%	2%	49%	44%	47%	84%	9%
Injil	15%	13%	17%	58%	62%	42%	60%	7%
Guzara	32%	36%	36%	71%	82%	29%	61%	25%
Karukh	19%	71%	61%	32%	55%	19%	10%	3%
Zindajan	13%	58%	21%	63%	71%	33%	21%	0%
Pashtun Zarghun	10%	74%	69%	10%	18%	13%	8%	0%
Kushk	54%	87%	74%	54%	64%	33%	41%	5%
Gulran	97%	97%	97%	73%	70%	33%	63%	13%

Humanitarian Situation Monitoring (HSM) Round 2: District Profiles Afghanistan, July - September 2022

Districts	Health							Barriers that women MOSTLY encountered attempting to access health services or treatment ¹¹
	Most of the households had no access to an active health centre ⁸	The THREE main barriers that people in the settlement MOST encountered to access health services or treatment ⁹						
		No functional health facility nearby ¹⁰		Medicine needed not available		Specific medicine, treatment or service needed unavailable	Specific medicine, treatment or services is too expensive	
		Men	Women	Men	Women	Men	Women	No or not enough female staff at health facility
Adraskan	83%	29%	29%	25%	63%	25%	33%	4%
Kushk-e-Kuhna	83%	90%	93%	90%	93%	43%	20%	20%
Ghoryan	64%	3%	12%	73%	88%	48%	70%	6%
Obe	53%	63%	67%	63%	77%	73%	43%	23%
Kohsan	24%	0%	5%	95%	100%	95%	90%	0%
Shindand	17%	48%	40%	14%	15%	33%	58%	12%
Farsi	21%	29%	26%	54%	30%	25%	74%	9%
Chisht-e-Sharif	56%	7%	37%	22%	48%	52%	19%	4%

Humanitarian Situation Monitoring (HSM) Round 2: District Profiles Afghanistan, July - September 2022

Districts	Nutrition		Water, Hygiene and Sanitation (WASH)			Education			
	Most households in the settlement had been unaware of nutrition services ¹²	The top urgent concern of households regarding nutrition services was that majority of households were unable to reach the nutrition services facilities ¹³	Few (1-25%) households in the settlement have access to water within 500 meters	Inadequate water sources ¹⁴	Water sources have dried up	The main barriers children in settlements faced to attending a governmental school or CBE services		It is safe for all children (6- 17 years) to travel to and be at schools	
						No school in the area or school is too far	Child has to earn money instead	Boys	Girls
Central Highland Region									
Bamyan									
Bamyan	11%	22%	7%	30%	22%	17%	17%	100%	100%
Shibar	38%	19%	24%	67%	48%	75%	38%	95%	100%
Sayghan	6%	33%	28%	56%	83%	40%	80%	100%	100%
Kahmard	7%	13%	0%	53%	20%	75%	75%	100%	100%
Yakawlang	52%	57%	2%	70%	12%	58%	30%	84%	80%
Panjab	29%	71%	0%	23%	21%	32%	60%	98%	93%
Waras	62%	87%	9%	64%	57%	57%	51%	100%	100%
Daykundi									
Nili	44%	72%	0%	60%	4%	0%	0%	100%	100%
Shahrestan	27%	66%	12%	63%	17%	40%	60%	100%	98%
Ashtarlay	7%	0%	2%	98%	0%	56%	14%	100%	100%
Khedir	29%	93%	7%	82%	93%	23%	96%	100%	100%
Kiti	19%	90%	6%	94%	74%	28%	83%	100%	100%
Miramor	24%	62%	8%	73%	41%	50%	83%	68%	62%
Sang-e-Takht	7%	69%	26%	98%	100%	31%	100%	100%	100%
Kajran	33%	100%	4%	100%	74%	50%	62%	100%	100%
Patoo	17%	83%	0%	96%	0%	8%	0%	92%	33%
Central Region									
Kabul									
Kabul	81%	4%	0%	11%	89%	100%	100%	100%	100%
Paghman	19%	38%	10%	10%	95%	17%	92%	100%	95%
Chahar Asyab	22%	39%	0%	17%	89%	9%	100%	100%	100%
Bagrami	83%	11%	0%	0%	94%	100%	0%	100%	100%
Deh Sabz	20%	20%	20%	20%	93%	13%	100%	100%	100%
Shakar Dara	43%	48%	0%	14%	86%	20%	93%	100%	100%

12. In the 3 months prior to the data collection

13. Due to lack of transportation means or money for transport to reach nutrition service facility

14. It includes water sources such as a spring, well or *Kariz* that are unprotected; surface water from a stream, a river, and irrigation; and water trucking

Humanitarian Situation Monitoring (HSM) Round 2: District Profiles

Afghanistan, July - September 2022

Districts	Nutrition		Water, Hygiene and Sanitation (WASH)			Education			
	Most households in the settlement had been unaware of nutrition services ¹²	The top urgent concern of households regarding nutrition services was that majority of households were unable to reach the nutrition services facilities ¹³	Few (1-25%) households in the settlement have access to water within 500 meters	Inadequate water sources ¹⁴	Water sources have dried up	The main barriers children in settlements faced to attending a governmental school or CBE services		It is safe for all children (6- 17 years) to travel to and be at schools	
						No school in the area or school is too far	Child has to earn money instead	Boys	Girls
Musahi	8%	58%	8%	0%	83%	64%	82%	100%	67%
Mir Bacha Kot	8%	75%	8%	8%	83%	0%	100%	100%	100%
Khak-e-Jabbar	0%	33%	17%	33%	75%	18%	91%	100%	75%
Kalakan	8%	33%	33%	8%	100%	11%	78%	100%	100%
Guldara	44%	44%	0%	22%	67%	0%	40%	100%	100%
Farza	20%	33%	13%	7%	60%	0%	89%	93%	93%
Estalef	0%	33%	33%	56%	100%	33%	83%	100%	100%
Qarabagh (Kabul)	0%	33%	17%	17%	83%	0%	100%	100%	100%
Surobi (Kabul)	8%	52%	0%	68%	84%	25%	79%	100%	100%
Kapisa									
Mahmood-e-Raqi	4%	68%	40%	0%	16%	53%	16%	100%	80%
Hisa-e-Duwum Kohistan	33%	61%	33%	6%	17%	44%	0%	94%	89%
Koh Band	22%	72%	28%	22%	6%	65%	0%	100%	100%
Hisa-e-Awal Kohistan	20%	80%	7%	20%	0%	64%	0%	100%	100%
Nijrab	4%	32%	43%	61%	82%	29%	71%	96%	46%
Tagab (Kapisa)	0%	44%	56%	0%	100%	25%	100%	100%	0%
Alasay	0%	27%	33%	60%	87%	0%	100%	100%	13%
Logar									
Pul-e-Alam	12%	9%	12%	6%	38%	25%	0%	100%	74%
Baraki Barak	9%	5%	32%	5%	45%	0%	0%	100%	100%
Charkh	47%	27%	7%	13%	13%	30%	30%	93%	67%
Khoshi	16%	32%	5%	11%	5%	75%	25%	100%	100%
Mohammad Agha	11%	15%	0%	0%	44%	40%	40%	100%	100%
Kharwar	11%	6%	6%	17%	50%	56%	31%	100%	94%
Azra	8%	25%	42%	67%	58%	67%	67%	92%	92%

Humanitarian Situation Monitoring (HSM) Round 2: District Profiles

Afghanistan, July - September 2022

Districts	Nutrition		Water, Hygiene and Sanitation (WASH)			Education			
	Most households in the settlement had been unaware of nutrition services ¹²	The top urgent concern of households regarding nutrition services was that majority of households were unable to reach the nutrition services facilities ¹³	Few (1-25%) households in the settlement have access to water within 500 meters	Inadequate water sources ¹⁴	Water sources have dried up	The main barriers children in settlements faced to attending a governmental school or CBE services		It is safe for all children (6- 17 years) to travel to and be at schools	
						No school in the area or school is too far	Child has to earn money instead	Boys	Girls
Maidan Wardak									
Maydan Shahr	25%	0%	55%	10%	70%	33%	33%	95%	95%
Nerkh	39%	17%	30%	0%	48%	53%	20%	100%	100%
Jalrez	37%	5%	42%	32%	58%	50%	42%	100%	100%
Chak-e-Wardak	34%	9%	31%	19%	47%	21%	7%	97%	97%
Saydabad	31%	3%	31%	7%	66%	18%	18%	97%	100%
Daymirdad	50%	19%	50%	31%	50%	17%	67%	100%	94%
Hesa-e-Awal Behsud	34%	6%	57%	23%	57%	36%	27%	100%	89%
Jaghata (Wardak)	38%	6%	50%	13%	56%	43%	43%	100%	100%
Markaz-e-Behsud	19%	35%	52%	38%	75%	27%	84%	99%	74%
Panjsher									
Bazarak	80%	0%	13%	20%	0%	0%	0%	33%	20%
Rukha	20%	20%	13%	27%	20%	7%	7%	27%	0%
Dara	11%	22%	5%	48%	54%	12%	0%	29%	27%
Khenj	33%	53%	7%	40%	0%	0%	0%	67%	20%
Onaba	65%	12%	29%	12%	47%	13%	0%	41%	24%
Shutul	0%	78%	0%	0%	33%	13%	0%	78%	78%
Paryan	15%	65%	0%	0%	0%	0%	0%	75%	10%
Parwan									
Charikar	19%	11%	8%	42%	31%	23%	23%	97%	64%
Bagram	13%	8%	0%	4%	0%	13%	4%	100%	100%
Shinwari	5%	81%	52%	67%	43%	0%	0%	95%	95%
Sayed Khel	0%	75%	50%	29%	67%	0%	0%	100%	100%
Jabal Saraj	11%	0%	17%	78%	83%	0%	50%	100%	0%
Salang	7%	7%	7%	73%	0%	0%	0%	100%	100%
Ghorband	15%	20%	55%	95%	100%	36%	79%	95%	0%
Koh-e-Safi	27%	27%	7%	60%	0%	7%	7%	100%	100%
Surkh-e-Parsa	5%	64%	32%	73%	68%	0%	0%	100%	100%
Shekh Ali	5%	76%	57%	67%	100%	58%	83%	100%	5%
Eastern Region									
Kunar									
Asad Abad	68%	23%	14%	9%	27%	55%	36%	91%	73%
Marawara	83%	33%	42%	42%	42%	40%	40%	100%	100%

Humanitarian Situation Monitoring (HSM) Round 2: District Profiles Afghanistan, July - September 2022

Districts	Nutrition		Water, Hygiene and Sanitation (WASH)			Education			
	Most households in the settlement had been unaware of nutrition services ¹²	The top urgent concern of households regarding nutrition services was that majority of households were unable to reach the nutrition services facilities ¹³	Few (1-25%) households in the settlement have access to water within 500 meters	Inadequate water sources ¹⁴	Water sources have dried up	The main barriers children in settlements faced to attending a governmental school or CBE services		It is safe for all children (6- 17 years) to travel to and be at schools	
						No school in the area or school is too far	Child has to earn money instead	Boys	Girls
Watapur	38%	46%	17%	42%	63%	80%	67%	100%	96%
Narang	79%	11%	16%	37%	32%	64%	21%	79%	79%
Sar Kani	89%	17%	28%	39%	39%	69%	23%	83%	72%
Shigal	65%	33%	35%	25%	60%	93%	51%	97%	97%
Dara-e-Pech	39%	17%	11%	17%	56%	78%	67%	100%	100%
Bar Kunar	33%	20%	47%	47%	53%	89%	67%	100%	93%
Chawkay	71%	13%	25%	22%	46%	60%	60%	96%	83%
Khas Kunar	61%	17%	22%	0%	44%	20%	80%	100%	100%
Ghazi Abad	54%	25%	38%	42%	67%	94%	69%	100%	92%
Dangam	43%	43%	10%	43%	33%	100%	83%	100%	90%
Chapa Dara	61%	44%	39%	22%	33%	60%	80%	100%	100%
Nurgal	79%	25%	25%	38%	50%	67%	67%	92%	88%
Nari	33%	39%	44%	72%	56%	64%	82%	94%	89%
Laghman									
Mehtarlam	65%	28%	3%	26%	24%	81%	19%	100%	100%
Qarghayee	81%	37%	7%	23%	15%	67%	22%	100%	93%
Alishang	52%	55%	0%	52%	52%	86%	0%	97%	82%
Alingar	76%	55%	9%	42%	27%	86%	57%	94%	85%
Dawlatshah	75%	63%	0%	75%	42%	80%	0%	100%	88%
Nangarhar									
Jalalabad	38%	29%	0%	0%	19%	9%	36%	86%	90%
Behsud	59%	33%	4%	0%	22%	73%	73%	96%	89%
Surkh Rod	25%	36%	3%	0%	36%	60%	73%	97%	94%
Chaparhar	21%	36%	5%	2%	45%	57%	64%	93%	83%
Kama	50%	22%	6%	17%	0%	45%	36%	72%	61%
Kuz Kunar	44%	50%	22%	11%	28%	71%	50%	100%	83%
Rodat	42%	0%	8%	0%	33%	50%	63%	83%	75%
Khogyani	52%	55%	3%	9%	33%	69%	44%	94%	91%
Bati Kot	50%	11%	11%	6%	11%	55%	55%	100%	94%
Deh Bala	59%	37%	22%	26%	19%	67%	39%	74%	59%
Pachir Wa Agam	48%	67%	19%	10%	19%	80%	27%	86%	86%
Dara-e-Nur	42%	50%	0%	45%	17%	50%	50%	100%	92%
Kot	67%	17%	17%	0%	8%	100%	0%	100%	100%
Goshta	50%	39%	11%	0%	28%	69%	62%	100%	83%
Achin	67%	38%	24%	29%	24%	93%	36%	90%	67%
Shinwar	38%	19%	5%	5%	19%	47%	33%	95%	81%

Humanitarian Situation Monitoring (HSM) Round 2: District Profiles Afghanistan, July - September 2022

Districts	Nutrition		Water, Hygiene and Sanitation (WASH)			Education			
	Most households in the settlement had been unaware of nutrition services ¹²	The top urgent concern of households regarding nutrition services was that majority of households were unable to reach the nutrition services facilities ¹³	Few (1-25%) households in the settlement have access to water within 500 meters	Inadequate water sources ¹⁴	Water sources have dried up	The main barriers children in settlements faced to attending a governmental school or CBE services		It is safe for all children (6- 17 years) to travel to and be at schools	
						No school in the area or school is too far	Child has to earn money instead	Boys	Girls
Muhmand Dara	50%	42%	8%	0%	25%	60%	40%	100%	100%
Lalpoor	26%	47%	11%	21%	53%	72%	33%	68%	63%
Sherzad	37%	47%	37%	7%	57%	73%	36%	97%	93%
Nazyan	90%	24%	19%	29%	14%	88%	24%	57%	57%
Hesarak	62%	48%	14%	19%	43%	94%	39%	90%	90%
Dur Baba	45%	52%	33%	27%	27%	78%	22%	85%	79%
Nuristan									
Parun	82%	47%	12%	47%	6%	24%	65%	100%	100%
Waygal	100%	0%	0%	50%	0%	50%	56%	100%	100%
Wama	50%	61%	6%	44%	6%	25%	63%	100%	100%
Nurgaram	0%	100%	22%	11%	0%	72%	6%	83%	83%
Duab	0%	78%	11%	17%	0%	78%	28%	100%	100%
Kamdesh	0%	8%	0%	38%	0%	59%	0%	96%	96%
Mandol	20%	53%	27%	20%	0%	100%	7%	100%	100%
Barg-e-Matal	0%	0%	0%	48%	0%	14%	0%	100%	100%
North Eastern Region									
Badakhshan									
Fayzabad (Badakhshan)	39%	45%	8%	41%	49%	36%	73%	98%	16%
Argo	97%	0%	7%	47%	37%	47%	74%	97%	100%
Arghanj Khwah	94%	2%	0%	27%	15%	50%	65%	100%	100%
Yaftal-e-Sufla	88%	4%	21%	67%	38%	41%	82%	100%	100%
Khash	96%	4%	0%	48%	35%	55%	73%	100%	100%
Baharak (Badakhshan)	93%	7%	30%	4%	59%	67%	96%	100%	0%
Darayem	94%	0%	6%	17%	61%	21%	79%	100%	100%
Kohestan (Badakhshan)	19%	55%	16%	35%	13%	67%	17%	100%	0%
Yawan	0%	33%	8%	17%	13%	8%	0%	100%	13%
Jorm	67%	46%	8%	38%	63%	58%	92%	92%	13%
Teshkan	48%	44%	56%	59%	67%	39%	61%	93%	93%
Shuhada	56%	56%	28%	6%	67%	41%	59%	100%	0%
Shahr-e-Buzurg	18%	61%	40%	44%	53%	68%	48%	86%	86%
Raghestan	21%	38%	17%	42%	21%	20%	0%	88%	0%
Kishm	17%	55%	83%	10%	5%	55%	57%	98%	7%
Warduj	100%	63%	38%	8%	71%	25%	100%	100%	0%

Humanitarian Situation Monitoring (HSM) Round 2: District Profiles

Afghanistan, July - September 2022

Districts	Nutrition		Water, Hygiene and Sanitation (WASH)			Education			
	Most households in the settlement had been unaware of nutrition services ¹²	The top urgent concern of households regarding nutrition services was that majority of households were unable to reach the nutrition services facilities ¹³	Few (1-25%) households in the settlement have access to water within 500 meters	Inadequate water sources ¹⁴	Water sources have dried up	The main barriers children in settlements faced to attending a governmental school or CBE services		It is safe for all children (6- 17 years) to travel to and be at schools	
						No school in the area or school is too far	Child has to earn money instead	Boys	Girls
Tagab (Badakhshan)	0%	71%	43%	29%	0%	76%	98%	95%	12%
Yamgan	28%	83%	0%	61%	61%	60%	100%	72%	6%
Shighnan	100%	76%	14%	10%	19%	0%	71%	100%	0%
Khwahan	44%	63%	19%	37%	22%	100%	0%	100%	0%
Kofab	52%	74%	22%	44%	15%	0%	0%	100%	0%
Darwaz-e-Paen	41%	43%	22%	47%	16%	79%	36%	96%	4%
Eshkashem	0%	6%	6%	11%	11%	0%	0%	100%	0%
Shaki	28%	52%	28%	36%	16%	75%	25%	92%	4%
Zebak	0%	13%	7%	27%	13%	33%	100%	93%	0%
Keran Wa Monjan	27%	57%	0%	90%	50%	56%	50%	70%	7%
Darwaz-e-Balla	23%	60%	37%	47%	33%	60%	20%	100%	3%
Wakhan	0%	20%	5%	51%	0%	100%	0%	100%	0%
Baghlan									
Pul-e-Khumri	40%	40%	24%	17%	12%	57%	20%	83%	69%
Dahana-e-Ghori	19%	33%	30%	41%	22%	33%	60%	74%	63%
Doshi	61%	28%	17%	33%	33%	77%	23%	94%	67%
Nahrin	44%	44%	11%	39%	33%	67%	11%	78%	61%
Baghlan-e-Jadid	65%	31%	17%	33%	21%	43%	22%	71%	65%
Khinjan	17%	61%	28%	67%	11%	60%	40%	89%	83%
Andarab	44%	67%	0%	50%	0%	56%	69%	94%	89%
Deh Salah	24%	51%	27%	30%	3%	25%	53%	65%	46%
Khwaja Hejran	6%	50%	39%	47%	14%	28%	47%	81%	81%
Burka	38%	33%	29%	33%	10%	29%	29%	86%	86%
Tala Wa Barfak	42%	39%	29%	55%	8%	62%	38%	66%	61%
Pul-e-Hisar	33%	29%	29%	67%	8%	33%	48%	58%	54%
Khost Wa Fereng	33%	0%	20%	47%	7%	50%	0%	87%	93%
Guzargah-e-Noor	44%	94%	0%	39%	0%	67%	94%	100%	100%
Fereng Wa Gharu	25%	17%	50%	42%	25%	50%	17%	33%	42%
Kunduz									
Kunduz	59%	30%	15%	16%	22%	45%	62%	72%	65%
Chahar Darah	48%	25%	23%	37%	50%	53%	53%	65%	48%
Ali Abad	67%	24%	24%	33%	36%	50%	42%	67%	55%

Humanitarian Situation Monitoring (HSM) Round 2: District Profiles Afghanistan, July - September 2022

Districts	Nutrition		Water, Hygiene and Sanitation (WASH)			Education			
	Most households in the settlement had been unaware of nutrition services ¹²	The top urgent concern of households regarding nutrition services was that majority of households were unable to reach the nutrition services facilities ¹³	Few (1-25%) households in the settlement have access to water within 500 meters	Inadequate water sources ¹⁴	Water sources have dried up	The main barriers children in settlements faced to attending a governmental school or CBE services		It is safe for all children (6- 17 years) to travel to and be at schools	
						No school in the area or school is too far	Child has to earn money instead	Boys	Girls
Khan Abad	31%	44%	23%	57%	36%	30%	54%	70%	62%
Imam Sahib	43%	50%	6%	30%	35%	46%	65%	71%	54%
Dasht-e-Archi	57%	70%	7%	63%	27%	27%	86%	80%	73%
Qala-e-Zal	28%	67%	11%	72%	50%	60%	73%	78%	78%
Takhar									
Taloqan	54%	28%	24%	10%	18%	37%	14%	99%	76%
Hazar Sumuch	73%	0%	0%	0%	0%	14%	0%	100%	80%
Baharak (Takhar)	45%	50%	27%	36%	15%	57%	10%	97%	70%
Bangi	15%	36%	21%	27%	24%	58%	15%	100%	64%
Chal	27%	46%	19%	29%	19%	49%	21%	100%	69%
Namak Ab	29%	52%	24%	38%	10%	67%	38%	100%	76%
Kalafgan	32%	45%	22%	28%	18%	52%	15%	98%	72%
Farkhar	22%	45%	20%	12%	3%	43%	22%	97%	67%
Khwaja Ghar	42%	67%	21%	25%	13%	57%	26%	96%	50%
Rostaq	20%	43%	0%	50%	50%	83%	45%	100%	100%
Eshkamesh	56%	56%	44%	33%	11%	31%	12%	100%	70%
Dasht-e-Qala	38%	43%	19%	19%	14%	39%	0%	100%	67%
Warsaj	43%	33%	8%	27%	10%	58%	13%	100%	84%
Khwaja Bahawuddin	42%	39%	19%	0%	0%	23%	27%	100%	61%
Darqad	0%	38%	0%	10%	0%	81%	19%	95%	95%
Chahab	25%	44%	25%	33%	0%	81%	19%	100%	50%
Yangi Qala	23%	27%	27%	13%	0%	46%	38%	100%	57%
Northern Region									
Balkh									
Mazar-e-Sharif	36%	14%	0%	0%	23%	43%	19%	86%	84%
Nahr-e-Shahi	63%	43%	45%	0%	5%	50%	95%	90%	73%
Dehdadi	61%	6%	0%	0%	56%	72%	11%	100%	100%
Charkent	63%	4%	56%	59%	70%	100%	26%	100%	100%
Marmul	73%	0%	53%	13%	80%	93%	13%	93%	80%
Balkh	26%	44%	7%	2%	56%	45%	88%	100%	89%
Sholgareh	53%	67%	17%	21%	57%	37%	100%	77%	53%
Chemtal	25%	44%	11%	47%	56%	41%	53%	97%	75%
Dawlatabad (Balkh)	13%	67%	40%	20%	33%	14%	100%	100%	93%
Khulm	21%	0%	3%	14%	72%	24%	14%	100%	97%
Char Bolak	6%	82%	6%	15%	45%	44%	85%	97%	79%

Humanitarian Situation Monitoring (HSM) Round 2: District Profiles Afghanistan, July - September 2022

Districts	Nutrition		Water, Hygiene and Sanitation (WASH)			Education			
	Most households in the settlement had been unaware of nutrition services ¹²	The top urgent concern of households regarding nutrition services was that majority of households were unable to reach the nutrition services facilities ¹³	Few (1-25%) households in the settlement have access to water within 500 meters	Inadequate water sources ¹⁴	Water sources have dried up	The main barriers children in settlements faced to attending a governmental school or CBE services		It is safe for all children (6- 17 years) to travel to and be at schools	
						No school in the area or school is too far	Child has to earn money instead	Boys	Girls
Shortepa	42%	50%	33%	83%	25%	0%	100%	100%	100%
Kaldar	93%	0%	27%	33%	40%	67%	67%	100%	100%
Keshendeh	0%	74%	0%	30%	0%	57%	100%	100%	96%
Zari	52%	10%	38%	29%	57%	52%	43%	90%	81%
Sharak-e-Hayratan	75%	0%	38%	0%	50%	50%	50%	100%	100%
Faryab									
Maymana	58%	72%	6%	3%	25%	45%	73%	97%	97%
Pashtun Kot	49%	77%	23%	41%	46%	51%	73%	86%	86%
Khwaja Sabz Posh	92%	83%	25%	42%	58%	64%	91%	75%	75%
Almar	97%	100%	33%	39%	42%	50%	80%	88%	88%
Bilcheragh	67%	53%	20%	60%	67%	50%	90%	93%	93%
Shirin Tagab	44%	81%	6%	56%	69%	50%	33%	88%	88%
Qaysar	78%	81%	30%	33%	19%	45%	70%	93%	85%
Gurzewan	19%	71%	38%	29%	57%	31%	62%	95%	95%
Dawlat Abad (Faryab)	11%	44%	22%	44%	67%	38%	63%	100%	89%
Kohistan (Faryab)	28%	56%	28%	61%	44%	63%	44%	94%	94%
Qaram Qul	100%	50%	0%	100%	33%	0%	0%	100%	100%
Qurghan	94%	78%	17%	100%	22%	0%	0%	100%	100%
Andkhoy	71%	21%	0%	100%	0%	0%	0%	100%	100%
Khan-e-Char Bagh	67%	67%	44%	100%	33%	0%	0%	100%	100%
Jawzjan									
Shiberghan	37%	22%	7%	39%	59%	57%	29%	96%	96%
Khwaja Dukoh	92%	8%	4%	80%	8%	67%	58%	100%	100%
Khanaqa	27%	53%	27%	60%	93%	67%	67%	87%	87%
Mingajik	43%	52%	0%	71%	62%	75%	58%	100%	100%
Qush Tepa	44%	56%	11%	100%	22%	67%	0%	67%	67%
Khamyab	33%	58%	8%	0%	0%	50%	0%	100%	92%
Aqcha	44%	0%	22%	67%	11%	75%	25%	100%	100%
Fayzabad (Jawzjan)	60%	30%	20%	60%	60%	88%	50%	100%	100%
Mardyan	50%	50%	0%	100%	50%	25%	0%	100%	100%
Qarqin	42%	50%	0%	8%	0%	50%	0%	100%	75%

Humanitarian Situation Monitoring (HSM) Round 2: District Profiles Afghanistan, July - September 2022

Districts	Nutrition		Water, Hygiene and Sanitation (WASH)			Education			
	Most households in the settlement had been unaware of nutrition services ¹²	The top urgent concern of households regarding nutrition services was that majority of households were unable to reach the nutrition services facilities ¹³	Few (1-25%) households in the settlement have access to water within 500 meters	Inadequate water sources ¹⁴	Water sources have dried up	The main barriers children in settlements faced to attending a governmental school or CBE services		It is safe for all children (6- 17 years) to travel to and be at schools	
						No school in the area or school is too far	Child has to earn money instead	Boys	Girls
Darzab	56%	44%	33%	78%	33%	71%	43%	89%	78%
Samangan									
Aybak	90%	31%	31%	82%	3%	91%	0%	92%	92%
Hazrat-e-Sultan	92%	50%	17%	72%	11%	73%	0%	100%	97%
Khuram Wa Sarbagh	79%	46%	13%	58%	0%	90%	0%	100%	100%
Feroz Nakhchir	81%	50%	31%	75%	0%	83%	0%	100%	100%
Ruy-e-Duab	69%	48%	7%	69%	14%	80%	60%	93%	93%
Dara-e-Suf Payin	61%	91%	12%	71%	76%	46%	85%	82%	82%
Dara-e-Suf Bala	48%	70%	15%	74%	70%	71%	29%	78%	78%
Sar-e-Pul									
Sar-e-Pul	47%	26%	37%	18%	61%	52%	43%	95%	87%
Sayad	0%	67%	67%	11%	89%	100%	11%	100%	89%
Kohestanat	0%	72%	17%	88%	39%	69%	88%	100%	100%
Sozmaqala	6%	81%	52%	38%	96%	32%	76%	98%	98%
Sancharak	5%	70%	50%	45%	95%	60%	93%	100%	100%
Gosfandi	0%	75%	38%	0%	75%	100%	100%	100%	75%
Balkhab	10%	81%	52%	38%	38%	82%	59%	95%	90%
South Eastern Region									
Ghazni									
Ghazni	23%	43%	17%	21%	54%	14%	86%	100%	94%
Wali Muhammad Shahid	50%	94%	44%	11%	67%	100%	0%	100%	100%
Khawaja Omari	67%	0%	33%	17%	100%	0%	0%	100%	100%
Waghaz	8%	20%	64%	16%	88%	75%	50%	100%	100%
Deh Yak	0%	0%	0%	100%	100%	63%	13%	53%	0%
Jaghata (Ghazni)	24%	71%	5%	0%	62%	0%	0%	100%	100%
Andar	3%	10%	0%	20%	83%	61%	17%	86%	10%
Zanakhan	75%	17%	50%	25%	75%	75%	25%	100%	100%
Rashidan	0%	0%	7%	100%	100%	86%	14%	100%	0%
Nawur	20%	66%	7%	75%	43%	33%	67%	84%	82%
Qarabagh (Ghazni)	9%	15%	58%	33%	87%	87%	67%	100%	100%
Giro	14%	0%	0%	100%	95%	63%	0%	76%	0%
Ab Band	83%	8%	75%	67%	92%	89%	22%	100%	100%

Humanitarian Situation Monitoring (HSM) Round 2: District Profiles

Afghanistan, July - September 2022

Districts	Nutrition		Water, Hygiene and Sanitation (WASH)			Education			
	Most households in the settlement had been unaware of nutrition services ¹²	The top urgent concern of households regarding nutrition services was that majority of households were unable to reach the nutrition services facilities ¹³	Few (1-25%) households in the settlement have access to water within 500 meters	Inadequate water sources ¹⁴	Water sources have dried up	The main barriers children in settlements faced to attending a governmental school or CBE services		It is safe for all children (6- 17 years) to travel to and be at schools	
						No school in the area or school is too far	Child has to earn money instead	Boys	Girls
Jaghori	11%	73%	0%	0%	69%	13%	27%	100%	100%
Muqur (Ghazni)	44%	41%	4%	0%	33%	89%	42%	93%	52%
Malistan	8%	69%	17%	39%	67%	0%	73%	100%	100%
Gelan	25%	92%	4%	0%	33%	100%	33%	100%	29%
Ajristan	7%	7%	53%	93%	60%	53%	67%	87%	27%
Nawa	10%	90%	5%	0%	67%	100%	90%	100%	24%
Khost									
Matun (Khost)	24%	24%	43%	3%	3%	42%	29%	89%	100%
Mandozayi	39%	28%	33%	0%	17%	36%	36%	83%	100%
Gurbuz	80%	7%	53%	27%	20%	60%	40%	100%	93%
Tani	78%	33%	56%	6%	11%	89%	33%	89%	100%
Musa Khel	94%	56%	72%	22%	11%	100%	56%	94%	100%
Nadir Shah Kot	85%	31%	69%	15%	0%	62%	54%	92%	100%
Sabari	100%	50%	83%	25%	17%	92%	50%	83%	100%
Terezayi	92%	42%	67%	25%	8%	83%	42%	92%	100%
Bak	67%	50%	67%	8%	25%	82%	55%	83%	100%
Qalandar	100%	17%	75%	42%	17%	92%	58%	83%	100%
Spera	78%	11%	78%	28%	28%	100%	67%	94%	100%
Shamul	92%	42%	75%	17%	8%	73%	27%	83%	100%
Jaji Maydan	88%	18%	47%	6%	0%	75%	63%	82%	100%
Paktika									
Sharan	22%	13%	13%	4%	13%	23%	54%	96%	65%
Mata Khan	20%	20%	27%	0%	13%	33%	44%	93%	73%
Yosuf Khel	39%	50%	11%	22%	33%	58%	50%	94%	72%
Yahya Khel	23%	23%	8%	0%	54%	0%	44%	100%	85%
Sar Rawzah	25%	17%	17%	8%	0%	45%	64%	100%	75%
Omna	27%	7%	13%	7%	33%	63%	50%	87%	47%
Zarghun Shahr	13%	7%	0%	0%	7%	29%	43%	100%	67%
Gomal	29%	38%	0%	33%	14%	47%	74%	86%	52%
Jani Khel	28%	22%	17%	28%	33%	38%	23%	83%	61%
Surobi (Paktika)	50%	31%	0%	6%	31%	70%	60%	94%	56%
Urgun	13%	13%	0%	0%	20%	0%	50%	100%	67%
Ziruk	0%	42%	8%	50%	25%	14%	86%	92%	42%

Humanitarian Situation Monitoring (HSM) Round 2: District Profiles

Afghanistan, July - September 2022

Districts	Nutrition		Water, Hygiene and Sanitation (WASH)			Education			
	Most households in the settlement had been unaware of nutrition services ¹²	The top urgent concern of households regarding nutrition services was that majority of households were unable to reach the nutrition services facilities ¹³	Few (1-25%) households in the settlement have access to water within 500 meters	Inadequate water sources ¹⁴	Water sources have dried up	The main barriers children in settlements faced to attending a governmental school or CBE services		It is safe for all children (6- 17 years) to travel to and be at schools	
						No school in the area or school is too far	Child has to earn money instead	Boys	Girls
Nika	25%	8%	0%	33%	58%	33%	89%	100%	58%
Barmal	35%	30%	0%	30%	25%	81%	50%	95%	60%
Giyan	7%	53%	0%	60%	67%	70%	20%	100%	80%
Dila	50%	20%	45%	0%	30%	89%	21%	70%	45%
Wazakhwah	25%	17%	0%	4%	17%	71%	47%	96%	63%
Wormamay	52%	29%	0%	24%	48%	83%	22%	86%	57%
Turwo	36%	18%	0%	0%	9%	100%	40%	91%	64%
Paktya									
Gardez	33%	11%	25%	11%	25%	21%	35%	100%	6%
Ahmadaba	46%	8%	23%	8%	31%	15%	38%	100%	0%
Zurmat	68%	64%	21%	0%	32%	19%	42%	100%	7%
Shawak	67%	27%	20%	7%	80%	7%	20%	100%	0%
Zadran	71%	25%	54%	29%	83%	25%	25%	79%	0%
Sayed Karam	55%	8%	33%	19%	19%	27%	27%	100%	8%
Jaji	73%	33%	13%	33%	13%	20%	33%	93%	0%
Laja Ahmad Khel	58%	25%	50%	28%	36%	26%	21%	100%	0%
Jani Khel (Paktya)	67%	0%	33%	7%	7%	40%	13%	100%	0%
Chamkani	60%	25%	45%	0%	25%	25%	25%	100%	0%
Dand Wa Patan	73%	27%	67%	27%	60%	27%	33%	100%	7%
Southern Region									
Helmand									
Lashkargah	36%	24%	36%	5%	44%	54%	46%	100%	62%
Nad-e-Ali	49%	12%	52%	9%	49%	76%	22%	88%	63%
Nawa-e-Barakzaiy	49%	31%	31%	0%	55%	67%	33%	96%	75%
Nahr-e-Saraj	39%	29%	29%	7%	41%	39%	39%	100%	93%
Washer	48%	37%	59%	7%	52%	74%	30%	100%	93%
Garmser	48%	48%	29%	10%	38%	72%	28%	100%	81%
Nawzad	27%	38%	54%	7%	46%	60%	31%	100%	88%
Sangin	37%	33%	44%	7%	56%	72%	36%	93%	63%
Musa Qala	37%	50%	63%	0%	57%	81%	22%	100%	97%
Kajaki	41%	46%	44%	3%	51%	79%	27%	100%	87%
Reg-e-Khan Nishin	67%	22%	39%	6%	50%	72%	28%	100%	94%
Baghran	58%	58%	53%	13%	46%	78%	13%	100%	71%
Deh-e-Shu	66%	46%	57%	10%	49%	91%	16%	97%	97%

Humanitarian Situation Monitoring (HSM) Round 2: District Profiles

Afghanistan, July - September 2022

Districts	Nutrition		Water, Hygiene and Sanitation (WASH)			Education			
	Most households in the settlement had been unaware of nutrition services ¹²	The top urgent concern of households regarding nutrition services was that majority of households were unable to reach the nutrition services facilities ¹³	Few (1-25%) households in the settlement have access to water within 500 meters	Inadequate water sources ¹⁴	Water sources have dried up	The main barriers children in settlements faced to attending a governmental school or CBE services		It is safe for all children (6- 17 years) to travel to and be at schools	
						No school in the area or school is too far	Child has to earn money instead	Boys	Girls
Kandahar									
Kandahar	60%	32%	95%	22%	65%	35%	55%	82%	46%
Arghandab	57%	33%	86%	24%	48%	52%	71%	52%	48%
Daman	78%	30%	59%	19%	59%	54%	38%	48%	22%
Panjwayee	81%	52%	96%	15%	44%	85%	78%	37%	37%
Zheray	95%	50%	100%	30%	65%	75%	60%	40%	40%
Shah Wali Kot	82%	53%	65%	24%	85%	82%	29%	50%	41%
Khakrez	79%	21%	0%	37%	74%	95%	5%	95%	58%
Arghestan	93%	31%	100%	31%	45%	90%	52%	90%	76%
Ghorak	52%	38%	0%	48%	62%	100%	0%	100%	71%
Maiwand	6%	73%	3%	0%	97%	91%	6%	100%	33%
Spin Boldak	69%	35%	36%	31%	26%	50%	45%	84%	58%
Nesh	67%	67%	50%	25%	100%	100%	25%	67%	33%
Miyanshin	92%	29%	75%	38%	83%	88%	8%	54%	58%
Shorabak	94%	11%	83%	0%	50%	100%	0%	78%	72%
Maruf	52%	46%	48%	54%	46%	40%	54%	96%	88%
Reg	100%	7%	67%	73%	73%	100%	0%	73%	73%
Nimroz									
Zaranj	4%	13%	4%	79%	4%	42%	71%	21%	0%
Kang	0%	0%	0%	33%	95%	0%	0%	100%	100%
Chakhansur	0%	0%	0%	83%	58%	83%	100%	58%	50%
Char Burjak	0%	11%	37%	5%	26%	100%	100%	84%	84%
Khashrod	4%	0%	9%	6%	47%	59%	90%	66%	48%
Uruzgan									
Tirinkot	88%	50%	38%	8%	21%	74%	70%	92%	83%
Dehraoud	68%	0%	88%	0%	72%	92%	16%	100%	100%
Chora	100%	0%	22%	44%	0%	33%	22%	100%	100%
Shahid-e-Hassas	97%	3%	21%	91%	0%	61%	9%	100%	100%
Khas Uruzgan	97%	6%	13%	45%	10%	65%	16%	87%	74%
Chinarto	96%	26%	61%	48%	4%	87%	43%	96%	96%
Gizab	76%	10%	90%	33%	19%	100%	29%	100%	100%
Zabul									
Qalat	55%	9%	36%	15%	64%	57%	40%	70%	70%
Tarnak Wa Jaldak	70%	10%	47%	47%	43%	97%	3%	50%	50%
Shinkay	100%	0%	24%	88%	92%	82%	32%	92%	92%

Humanitarian Situation Monitoring (HSM) Round 2: District Profiles

Afghanistan, July - September 2022

Districts	Nutrition		Water, Hygiene and Sanitation (WASH)			Education			
	Most households in the settlement had been unaware of nutrition services ¹²	The top urgent concern of households regarding nutrition services was that majority of households were unable to reach the nutrition services facilities ¹³	Few (1-25%) households in the settlement have access to water within 500 meters	Inadequate water sources ¹⁴	Water sources have dried up	The main barriers children in settlements faced to attending a governmental school or CBE services		It is safe for all children (6- 17 years) to travel to and be at schools	
						No school in the area or school is too far	Child has to earn money instead	Boys	Girls
Mizan	67%	0%	67%	53%	100%	60%	40%	100%	100%
Arghandab (Zabul)	54%	4%	46%	46%	79%	50%	50%	100%	100%
Shah Joi	62%	8%	38%	41%	54%	38%	51%	100%	97%
Daychopan	75%	8%	42%	88%	50%	63%	38%	100%	100%
Atghar	100%	0%	45%	85%	80%	95%	0%	80%	80%
Nawbahar	86%	0%	67%	48%	48%	95%	0%	48%	48%
Shamul Zai	82%	6%	71%	56%	53%	97%	0%	50%	50%
Kakar	70%	15%	44%	33%	56%	81%	22%	100%	100%
Western Region									
Badghis									
Qala-e-Naw	33%	75%	39%	32%	26%	38%	37%	94%	96%
Ab Kamari	43%	57%	57%	67%	69%	56%	39%	93%	90%
Muqur (Badghis)	25%	58%	50%	100%	8%	36%	36%	92%	92%
Qadis	43%	50%	17%	48%	57%	74%	74%	83%	63%
Bala Murghab	21%	83%	21%	83%	17%	46%	63%	75%	54%
Jawand	75%	88%	37%	100%	0%	59%	0%	92%	88%
Ghormach	36%	88%	32%	44%	92%	61%	100%	76%	4%
Farah									
Farah	67%	0%	22%	41%	78%	54%	92%	100%	100%
Pushtrod	44%	11%	0%	0%	89%	78%	0%	89%	89%
Khak-e-Safed	100%	25%	25%	8%	92%	71%	14%	100%	100%
Qala-e-Kah	95%	95%	0%	0%	0%	90%	0%	82%	77%
Shibkoh	83%	75%	0%	0%	67%	67%	0%	100%	100%
Bala Buluk	81%	81%	0%	5%	5%	71%	5%	100%	86%
Anar Dara	62%	29%	0%	29%	81%	94%	0%	100%	100%
Bakwa	73%	87%	7%	0%	7%	73%	7%	80%	33%
Lash-e-Juwayn	100%	94%	56%	0%	89%	100%	0%	100%	100%
Gulistan	22%	19%	4%	33%	41%	69%	0%	100%	96%
Pur Chaman	95%	97%	18%	90%	59%	95%	56%	100%	85%
Ghor									
Feroz Koh	38%	44%	31%	70%	29%	66%	55%	75%	44%
Do Layna	76%	95%	67%	76%	86%	87%	67%	90%	57%
Dawlatyar	52%	62%	19%	71%	38%	69%	62%	67%	24%
Charsadra	33%	33%	0%	78%	11%	50%	50%	89%	78%
Pasaband	81%	96%	94%	100%	67%	66%	25%	100%	10%

Humanitarian Situation Monitoring (HSM) Round 2: District Profiles

Afghanistan, July - September 2022

Districts	Nutrition		Water, Hygiene and Sanitation (WASH)			Education			
	Most households in the settlement had been unaware of nutrition services ¹²	The top urgent concern of households regarding nutrition services was that majority of households were unable to reach the nutrition services facilities ¹³	Few (1-25%) households in the settlement have access to water within 500 meters	Inadequate water sources ¹⁴	Water sources have dried up	The main barriers children in settlements faced to attending a governmental school or CBE services	It is safe for all children (6- 17 years) to travel to and be at schools		
						No school in the area or school is too far	Child has to earn money instead	Boys	Girls
Shahrak	74%	100%	81%	89%	74%	79%	50%	96%	41%
Lal Wa Sarjantal	82%	60%	30%	58%	86%	58%	42%	100%	84%
Taywarah	34%	84%	34%	84%	97%	66%	78%	100%	0%
Tolak	0%	96%	8%	92%	96%	74%	100%	67%	25%
Saghar	27%	33%	47%	73%	60%	20%	7%	100%	73%
Herat									
Herat	18%	27%	2%	2%	9%	29%	50%	100%	98%
Injil	42%	35%	5%	2%	13%	37%	50%	100%	80%
Guzara	39%	57%	0%	29%	29%	58%	79%	100%	93%
Karukh	3%	32%	0%	3%	23%	30%	40%	94%	16%
Zindajan	50%	17%	4%	58%	13%	72%	6%	58%	29%
Pashtun Zarghun	85%	5%	15%	18%	0%	71%	21%	79%	77%
Kushk	36%	54%	10%	26%	36%	53%	39%	90%	79%
Gulran	77%	90%	30%	40%	50%	93%	59%	97%	93%
Adraskan	92%	4%	4%	92%	17%	38%	4%	63%	33%
Kushk-e-Kuhna	47%	87%	30%	60%	60%	69%	90%	100%	100%
Ghoryan	70%	9%	18%	67%	24%	96%	8%	91%	88%
Obe	77%	87%	20%	60%	60%	52%	85%	97%	93%
Kohsan	38%	0%	0%	43%	5%	82%	0%	67%	76%
Shindand	30%	21%	0%	32%	21%	97%	5%	71%	63%
Farsi	17%	17%	0%	38%	8%	100%	46%	88%	42%
Chisht-e-Sharif	63%	7%	15%	85%	52%	41%	11%	85%	56%

Humanitarian Situation Monitoring (HSM) Round 2: District Profiles Afghanistan, July - September 2022

Districts	Protection							Emergency Shelter and Non-Food Items (NFIs)		
	KI% reporting that people in settlements are subject to different protection incidents across different ages				% of KIs reporting aware of ANY boys or girls aged 17 or younger that were married ¹⁵	Women and girls avoid social/ community areas in or around the settlement due to safety concerns	Reported aware of the presence of any explosive hazards ¹⁶ in or within 5KM	Inadequate Shelter ¹⁷	Inadequate Heating Source ¹⁸	% of KIs reportedly aware of ANY households in their settlements threatened with eviction or evicted ¹⁹
	Debt-related harassment or intimidation	Harassment/ intimidation	Assaulted without a weapon (hit, slapped, punched)	Forced/ early marriage						
	Men (18 or older)	Women (18 or older)	Boy (17 or younger)	Girl (17 or younger)						
Central Highland Region										
Bamyan										
Bamyan	0%	0%	0%	0%	11%	37%	7%	7%	70%	0%
Shibar	0%	0%	0%	0%	38%	0%	0%	0%	100%	0%
Sayghan	0%	0%	0%	0%	11%	22%	0%	0%	67%	0%
Kahmard	0%	0%	0%	0%	27%	7%	7%	0%	87%	0%
Yakawlang	25%	0%	16%	2%	18%	0%	0%	0%	98%	2%
Panjab	14%	0%	5%	5%	13%	13%	0%	0%	100%	0%
Waras	0%	0%	0%	0%	7%	8%	0%	0%	100%	2%
Daykundi										
Nili	0%	0%	0%	0%	8%	0%	0%	0%	100%	0%
Shahrestan	0%	0%	0%	0%	24%	5%	5%	12%	98%	0%
Ashtarlay	0%	0%	0%	0%	2%	5%	0%	0%	100%	0%
Khedir	25%	0%	0%	0%	14%	0%	0%	0%	100%	11%
Kiti	42%	3%	0%	3%	58%	32%	0%	0%	97%	0%
Miramor	5%	19%	0%	0%	89%	84%	5%	100%	100%	11%
Sang-e-Takht	0%	2%	0%	0%	14%	0%	0%	0%	100%	0%
Kajran	96%	7%	0%	0%	44%	74%	4%	0%	100%	0%
Patoo	0%	0%	0%	0%	33%	58%	0%	0%	100%	0%
Central Region										
Kabul										
Kabul	0%	0%	4%	0%	0%	2%	2%	72%	2%	0%
Paghman	0%	5%	0%	0%	10%	5%	19%	5%	52%	0%
Chahar Asyab	0%	11%	0%	0%	22%	0%	11%	17%	72%	0%
Bagrami	0%	0%	6%	0%	0%	0%	0%	33%	11%	0%

¹⁵ In the settlements in 6 months prior to the data collection

¹⁶ Including different mines, Explosive Remnants of War (ERW), and Improvised Explosive Devices (PPIEDs) in the settlements

¹⁷ Inadequate shelters mean partially built concrete houses; emergency shelters built by NGOs (tents); open spaces, makeshift shelters (tents, huts, Kodai, Kapa); collective centres (buildings not intended for a living); transitional shelter (building made of wood, Pakhsa, sun-dried bricks, or steel with a steel roof or without roof); transitional shelters built by NGOs (building made of wood, Pakhsa, sun-dried bricks, or steel with a steel roof or without roof); and unfinished shelters

¹⁸ Inadequate heating sources include animal dung or waste (paper, plastic, carton board, etc.); wood/Bushes; waste paper, carton and plastics; and no source of heating

¹⁹ In the settlement, in the 3 months prior to the data collection

Humanitarian Situation Monitoring (HSM) Round 2: District Profiles Afghanistan, July - September 2022

Districts	Protection							Emergency Shelter and Non-Food Items (NFI)		
	KI% reporting that people in settlements are subject to different protection incidents across different ages				% of KIs reporting aware of ANY boys or girls aged 17 or younger that were married ¹⁵	Women and girls avoid social/community areas in or around the settlement due to safety concerns	Reported aware of the presence of any explosive hazards ¹⁶ in or within 5KM	Inadequate Shelter ¹⁷	Inadequate Heating Source ¹⁸	% of KIs reportedly aware of ANY households in their settlements threatened with eviction or evicted ¹⁹
	Debt-related harassment or intimidation	Harassment/intimidation	Assaulted without a weapon (hit, slapped, punched)	Forced/early marriage						
	Men (18 or older)	Women (18 or older)	Boy (17 or younger)	Girl (17 or younger)						
Deh Sabz	0%	7%	0%	0%	27%	0%	7%	0%	80%	0%
Shakar Dara	0%	0%	0%	0%	14%	0%	5%	10%	86%	0%
Musahi	0%	0%	0%	0%	25%	0%	8%	8%	100%	0%
Mir Bacha Kot	0%	0%	0%	0%	25%	0%	0%	0%	92%	0%
Khak-e-Jabbar	0%	25%	0%	0%	42%	0%	25%	0%	100%	0%
Kalakan	0%	0%	0%	0%	0%	0%	0%	0%	100%	0%
Guldara	0%	0%	0%	0%	0%	0%	0%	0%	89%	0%
Farza	0%	7%	0%	0%	7%	7%	13%	0%	100%	0%
Estalef	0%	0%	0%	0%	33%	0%	0%	0%	89%	0%
Qarabagh (Kabul)	0%	0%	0%	0%	33%	0%	8%	8%	92%	0%
Surobi (Kabul)	0%	0%	0%	0%	36%	0%	0%	0%	100%	0%
Kapisa										
Mahmood-e-Raqi	20%	24%	12%	4%	8%	72%	8%	76%	96%	4%
Hisa-e-Duwum Kohistan	17%	0%	11%	0%	11%	61%	11%	100%	100%	0%
Koh Band	0%	0%	0%	0%	11%	11%	11%	100%	100%	6%
Hisa-e-Awal Kohistan	40%	7%	13%	0%	0%	53%	47%	100%	100%	0%
Nijrab	68%	96%	61%	36%	43%	75%	25%	0%	96%	7%
Tagab (Kapisa)	56%	100%	25%	63%	94%	44%	0%	0%	100%	0%
Alasay	53%	100%	40%	53%	93%	47%	0%	7%	100%	0%
Logar										
Pul-e-Alam	3%	0%	0%	0%	21%	0%	79%	76%	91%	9%
Baraki Barak	0%	0%	0%	0%	18%	0%	59%	95%	91%	0%
Charkh	0%	0%	0%	0%	7%	13%	53%	40%	100%	0%
Khoshi	0%	0%	0%	5%	11%	0%	74%	68%	100%	0%
Mohammad Agha	0%	0%	0%	0%	22%	0%	93%	19%	96%	0%
Kharwar	0%	0%	0%	0%	72%	0%	67%	11%	94%	0%
Azra	0%	0%	0%	0%	83%	0%	100%	0%	100%	0%

Humanitarian Situation Monitoring (HSM) Round 2: District Profiles Afghanistan, July - September 2022

Districts	Protection							Emergency Shelter and Non-Food Items (NFIs)		
	KI% reporting that people in settlements are subject to different protection incidents across different ages				% of KIs reporting aware of ANY boys or girls aged 17 or younger that were married ¹⁵	Women and girls avoid social/ community areas in or around the settlement due to safety concerns	Reported aware of the presence of any explosive hazards ¹⁶ in or within 5KM	Inadequate Shelter ¹⁷	Inadequate Heating Source ¹⁸	% of KIs reportedly aware of ANY households in their settlements threatened with eviction or evicted ¹⁹
	Debt-related harassment or intimidation	Harassment/ intimidation	Assaulted without a weapon (hit, slapped, punched)	Forced/ early marriage						
	Men (18 or older)	Women (18 or older)	Boy (17 or younger)	Girl (17 or younger)						
Maidan Wardak										
Maydan Shahr	0%	0%	0%	0%	5%	10%	15%	25%	100%	30%
Nerkh	0%	0%	0%	0%	13%	9%	9%	26%	100%	17%
Jalrez	0%	0%	0%	0%	21%	0%	16%	32%	100%	16%
Chak-e-Wardak	0%	3%	0%	0%	13%	0%	9%	3%	100%	6%
Saydabad	0%	0%	0%	0%	14%	3%	17%	41%	100%	10%
Daymirdad	0%	0%	0%	0%	13%	0%	25%	0%	100%	6%
Hesa-e-Awal Behsud	0%	0%	3%	3%	11%	3%	9%	0%	100%	3%
Jaghata (Wardak)	0%	0%	0%	0%	19%	0%	13%	0%	100%	0%
Markaz-e-Behsud	2%	0%	0%	1%	5%	0%	7%	1%	100%	2%
Panjsher										
Bazarak	0%	0%	7%	0%	0%	40%	7%	0%	93%	27%
Rukha	0%	0%	0%	0%	0%	87%	7%	0%	100%	60%
Dara	0%	9%	27%	0%	0%	66%	5%	5%	100%	35%
Khenj	0%	0%	7%	0%	0%	40%	0%	0%	100%	40%
Onaba	6%	0%	0%	0%	0%	76%	0%	0%	100%	0%
Shutul	0%	0%	33%	0%	0%	89%	0%	33%	100%	33%
Paryan	0%	0%	45%	0%	0%	70%	0%	0%	100%	30%
Parwan										
Charikar	3%	0%	0%	0%	39%	19%	6%	6%	39%	3%
Bagram	0%	0%	0%	0%	8%	0%	8%	0%	88%	0%
Shinwari	0%	0%	0%	0%	19%	0%	0%	0%	67%	0%
Sayed Khel	0%	0%	0%	0%	8%	0%	0%	0%	83%	0%
Jabal Saraj	0%	0%	0%	0%	39%	0%	0%	0%	94%	0%
Salang	0%	0%	0%	0%	13%	0%	27%	0%	100%	0%
Ghorband	0%	0%	0%	0%	35%	15%	0%	0%	100%	0%
Koh-e-Safi	0%	0%	0%	0%	20%	0%	40%	0%	100%	0%
Surkh-e-Parsa	0%	0%	0%	0%	14%	0%	5%	0%	91%	0%
Shekh Ali	0%	0%	0%	0%	24%	0%	29%	24%	100%	10%
Eastern Region										
Kunar										
Asad Abad	32%	9%	0%	0%	23%	14%	5%	9%	100%	14%
Marawara	17%	0%	0%	0%	33%	8%	17%	0%	100%	8%
Watapur	54%	0%	0%	0%	29%	0%	8%	4%	96%	8%

Humanitarian Situation Monitoring (HSM) Round 2: District Profiles Afghanistan, July - September 2022

Districts	Protection							Emergency Shelter and Non-Food Items (NFI)		
	KI% reporting that people in settlements are subject to different protection incidents across different ages				% of KIs reporting aware of ANY boys or girls aged 17 or younger that were married ¹⁵	Women and girls avoid social/community areas in or around the settlement due to safety concerns	Reported aware of the presence of any explosive hazards ¹⁶ in or within 5KM	Inadequate Shelter ¹⁷	Inadequate Heating Source ¹⁸	% of KIs reportedly aware of ANY households in their settlements threatened with eviction or evicted ¹⁹
	Debt-related harassment or intimidation	Harassment/intimidation	Assaulted without a weapon (hit, slapped, punched)	Forced/early marriage						
	Men (18 or older)	Women (18 or older)	Boy (17 or younger)	Girl (17 or younger)						
Narang	32%	11%	0%	0%	16%	0%	16%	16%	100%	11%
Sar Kani	22%	0%	0%	0%	33%	0%	17%	6%	100%	6%
Shigal	21%	3%	0%	0%	5%	0%	5%	5%	100%	10%
Dara-e-Pech	39%	0%	0%	0%	39%	0%	22%	0%	89%	6%
Bar Kunar	33%	7%	0%	0%	27%	0%	7%	0%	100%	0%
Chawkay	25%	0%	0%	0%	25%	4%	13%	4%	100%	17%
Khas Kunar	39%	0%	0%	0%	11%	6%	0%	0%	100%	6%
Ghazi Abad	29%	13%	0%	4%	29%	0%	38%	8%	100%	4%
Dangam	24%	5%	0%	0%	19%	0%	19%	5%	100%	10%
Chapa Dara	28%	0%	0%	0%	39%	0%	17%	0%	94%	6%
Nurgal	33%	4%	0%	0%	13%	13%	13%	8%	100%	17%
Nari	33%	6%	0%	6%	22%	0%	50%	0%	100%	6%
Laghman										
Mehtarlam	0%	0%	0%	0%	10%	0%	0%	6%	93%	2%
Qarghayee	0%	0%	0%	0%	7%	0%	7%	11%	93%	0%
Alishang	0%	3%	0%	0%	42%	9%	0%	0%	100%	3%
Alingar	0%	0%	0%	0%	30%	0%	9%	3%	100%	0%
Dawlatshah	0%	0%	0%	0%	58%	4%	4%	0%	100%	0%
Nangarhar										
Jalalabad	14%	0%	0%	5%	62%	0%	14%	33%	33%	57%
Behsud	15%	0%	4%	0%	37%	0%	0%	11%	78%	22%
Surkh Rod	36%	3%	6%	3%	31%	0%	17%	28%	81%	17%
Chaparhar	40%	0%	0%	0%	29%	0%	26%	2%	98%	26%
Kama	28%	0%	0%	0%	11%	6%	11%	6%	100%	28%
Kuz Kunar	50%	11%	0%	0%	39%	0%	6%	0%	100%	17%
Rodat	25%	0%	0%	0%	8%	0%	0%	0%	100%	8%
Khogyani	55%	9%	3%	3%	33%	0%	12%	3%	97%	12%
Bati Kot	11%	0%	0%	0%	28%	0%	11%	0%	100%	28%
Deh Bala	30%	0%	0%	0%	33%	0%	26%	0%	100%	11%
Pachir Wa Agam	33%	0%	0%	5%	52%	0%	19%	19%	100%	5%

Humanitarian Situation Monitoring (HSM) Round 2: District Profiles Afghanistan, July - September 2022

Districts	Protection							Emergency Shelter and Non-Food Items (NFI)		
	KI% reporting that people in settlements are subject to different protection incidents across different ages				% of KIs reporting aware of ANY boys or girls aged 17 or younger that were married ¹⁵	Women and girls avoid social/community areas in or around the settlement due to safety concerns	Reported aware of the presence of any explosive hazards ¹⁶ in or within 5KM	Inadequate Shelter ¹⁷	Inadequate Heating Source ¹⁸	% of KIs reportedly aware of ANY households in their settlements threatened with eviction or evicted ¹⁹
	Debt-related harassment or intimidation	Harassment/intimidation	Assaulted without a weapon (hit, slapped, punched)	Forced/early marriage						
	Men (18 or older)	Women (18 or older)	Boy (17 or younger)	Girl (17 or younger)						
Dara-e-Nur	33%	8%	0%	0%	0%	0%	8%	8%	83%	8%
Kot	8%	0%	0%	0%	50%	8%	17%	0%	100%	0%
Goshta	39%	17%	0%	0%	22%	0%	0%	0%	100%	33%
Achin	14%	5%	0%	0%	71%	0%	57%	10%	100%	10%
Shinwar	19%	0%	0%	0%	33%	0%	10%	5%	95%	10%
Muhmand Dara	0%	0%	0%	0%	33%	0%	8%	0%	100%	8%
Lalpoor	11%	5%	0%	5%	63%	0%	16%	21%	100%	5%
Sherzad	33%	0%	3%	0%	23%	0%	13%	3%	100%	7%
Nazyan	29%	5%	0%	0%	29%	0%	48%	0%	100%	10%
Hesarak	52%	0%	0%	0%	24%	0%	38%	0%	100%	0%
Dur Baba	18%	3%	0%	6%	58%	0%	15%	15%	100%	6%
Nuristan										
Parun	65%	0%	0%	0%	29%	0%	0%	0%	100%	6%
Waygal	56%	0%	0%	0%	6%	0%	0%	0%	94%	0%
Wama	50%	6%	0%	0%	22%	0%	0%	0%	100%	11%
Nurgaram	0%	0%	0%	0%	83%	0%	6%	0%	94%	0%
Duab	0%	0%	0%	17%	94%	0%	0%	0%	100%	11%
Kamdesh	67%	0%	0%	0%	46%	0%	0%	4%	100%	0%
Mandol	0%	0%	0%	47%	100%	0%	0%	0%	100%	7%
Barg-e-Matal	100%	14%	0%	0%	5%	0%	0%	0%	100%	10%
North Eastern Region										
Badakhshan										
Fayzabad (Badakhshan)	10%	2%	6%	8%	37%	10%	14%	0%	88%	2%
Argo	0%	7%	3%	37%	93%	0%	0%	0%	100%	0%
Arghanj Khwah	0%	6%	0%	42%	40%	0%	2%	0%	100%	0%
Yaftal-e-Sufla	0%	13%	0%	33%	79%	8%	4%	4%	92%	0%
Khash	0%	0%	0%	65%	70%	0%	0%	0%	100%	4%
Baharak (Badakhshan)	0%	0%	0%	0%	4%	0%	0%	0%	100%	0%
Darayem	0%	0%	0%	61%	89%	0%	0%	0%	100%	11%
Kohestan (Badakhshan)	0%	0%	0%	0%	71%	3%	0%	0%	100%	3%
Yawan	0%	0%	0%	0%	88%	0%	0%	4%	100%	0%
Jorm	58%	0%	0%	0%	13%	0%	8%	0%	100%	0%

Humanitarian Situation Monitoring (HSM) Round 2: District Profiles

Afghanistan, July - September 2022

Districts	Protection							Emergency Shelter and Non-Food Items (NFI)		
	KI% reporting that people in settlements are subject to different protection incidents across different ages				% of KIs reporting aware of ANY boys or girls aged 17 or younger that were married ¹⁵	Women and girls avoid social/community areas in or around the settlement due to safety concerns	Reported aware of the presence of any explosive hazards ¹⁶ in or within 5KM	Inadequate Shelter ¹⁷	Inadequate Heating Source ¹⁸	% of KIs reportedly aware of ANY households in their settlements threatened with eviction or evicted ¹⁹
	Debt-related harassment or intimidation	Harassment/intimidation	Assaulted without a weapon (hit, slapped, punched)	Forced/early marriage						
	Men (18 or older)	Women (18 or older)	Boy (17 or younger)	Girl (17 or younger)						
Teshkan	0%	0%	0%	0%	63%	0%	0%	100%	100%	0%
Shuhada	0%	6%	6%	0%	33%	11%	0%	0%	100%	0%
Shahr-e-Buzurg	0%	0%	0%	0%	82%	0%	0%	12%	100%	0%
Raghestan	0%	0%	0%	0%	88%	0%	4%	0%	100%	0%
Kishm	10%	14%	0%	0%	43%	45%	0%	0%	98%	0%
Warduj	0%	0%	0%	0%	0%	0%	0%	0%	100%	0%
Tagab (Badakhshan)	2%	5%	0%	0%	43%	74%	0%	0%	100%	0%
Yamgan	72%	6%	0%	50%	50%	0%	6%	0%	100%	0%
Shighnan	0%	0%	0%	0%	0%	0%	0%	0%	100%	0%
Khwhan	63%	15%	22%	4%	44%	26%	0%	0%	100%	0%
Kofab	22%	7%	22%	0%	48%	19%	4%	0%	100%	0%
Darwaz-e-Paen	0%	0%	0%	0%	45%	12%	25%	0%	100%	0%
Eshkashem	67%	0%	0%	0%	17%	0%	0%	0%	100%	0%
Shaki	8%	4%	4%	4%	56%	12%	0%	0%	100%	0%
Zebak	47%	7%	7%	0%	20%	7%	20%	0%	100%	0%
Keran Wa Monjan	73%	0%	10%	20%	33%	0%	20%	0%	100%	0%
Darwaz-e-Balla	0%	10%	0%	7%	47%	20%	13%	0%	100%	0%
Wakhan	34%	0%	0%	0%	7%	0%	5%	5%	100%	0%
Baghlan										
Pul-e-Khumri	2%	2%	0%	2%	26%	10%	17%	17%	57%	7%
Dahana-e-Ghori	15%	7%	7%	15%	37%	7%	44%	22%	81%	30%
Doshi	6%	0%	6%	6%	6%	0%	11%	6%	72%	11%
Nahrin	6%	0%	6%	6%	39%	11%	33%	6%	17%	28%
Baghlan-e-Jadid	6%	2%	2%	6%	35%	17%	19%	13%	40%	15%
Khinjan	0%	0%	11%	17%	33%	11%	33%	22%	100%	22%
Andarab	0%	0%	0%	0%	17%	0%	11%	0%	72%	28%
Deh Salah	5%	0%	8%	5%	30%	19%	16%	16%	86%	49%
Khwaja Hejran	11%	0%	6%	11%	50%	8%	25%	17%	33%	31%
Burka	5%	0%	0%	0%	38%	0%	10%	5%	76%	10%
Tala Wa Barfak	5%	0%	0%	11%	45%	8%	50%	39%	68%	34%

Humanitarian Situation Monitoring (HSM) Round 2: District Profiles

Afghanistan, July - September 2022

Districts	Protection							Emergency Shelter and Non-Food Items (NFI)		
	KI% reporting that people in settlements are subject to different protection incidents across different ages				% of KIs reporting aware of ANY boys or girls aged 17 or younger that were married ¹⁵	Women and girls avoid social/community areas in or around the settlement due to safety concerns	Reported aware of the presence of any explosive hazards ¹⁶ in or within 5KM	Inadequate Shelter ¹⁷	Inadequate Heating Source ¹⁸	% of KIs reportedly aware of ANY households in their settlements threatened with eviction or evicted ¹⁹
	Debt-related harassment or intimidation	Harassment/intimidation	Assaulted without a weapon (hit, slapped, punched)	Forced/early marriage						
	Men (18 or older)	Women (18 or older)	Boy (17 or younger)	Girl (17 or younger)						
Pul-e-Hisar	13%	4%	8%	4%	46%	17%	50%	29%	79%	67%
Khost Wa Fereng	7%	0%	0%	0%	13%	7%	20%	7%	67%	20%
Guzargah-e-Noor	0%	0%	0%	0%	17%	0%	17%	0%	100%	11%
Fereng Wa Gharu	17%	8%	8%	0%	83%	17%	67%	83%	83%	67%
Kunduz										
Kunduz	13%	2%	9%	7%	44%	24%	7%	19%	93%	7%
Chahar Darah	15%	0%	4%	10%	46%	25%	6%	0%	87%	8%
Ali Abad	27%	0%	9%	12%	52%	12%	3%	3%	97%	0%
Khan Abad	22%	0%	7%	15%	63%	5%	1%	7%	97%	19%
Imam Sahib	19%	0%	17%	11%	50%	7%	1%	0%	100%	23%
Dasht-e-Archi	40%	0%	10%	30%	57%	3%	0%	0%	100%	13%
Qala-e-Zal	28%	0%	6%	28%	78%	6%	0%	0%	100%	22%
Takhar										
Taloqan	0%	0%	3%	0%	16%	3%	3%	3%	96%	9%
Hazar Sumuch	0%	0%	20%	0%	13%	0%	0%	0%	100%	0%
Baharak (Takhar)	3%	0%	0%	0%	11%	6%	0%	2%	100%	5%
Bangi	0%	0%	12%	0%	0%	0%	0%	0%	100%	0%
Chal	0%	0%	21%	0%	4%	0%	0%	0%	100%	0%
Namak Ab	0%	0%	0%	0%	0%	0%	0%	0%	48%	0%
Kalafgan	0%	0%	12%	0%	3%	0%	3%	2%	97%	0%
Farkhar	0%	2%	10%	0%	3%	3%	0%	0%	100%	2%
Khwaja Ghar	0%	0%	0%	0%	17%	17%	4%	0%	100%	13%
Rostaq	0%	0%	0%	0%	0%	0%	0%	0%	100%	0%
Eshkamesh	0%	0%	0%	0%	4%	0%	0%	0%	100%	0%
Dasht-e-Qala	0%	0%	19%	0%	14%	0%	0%	0%	100%	0%
Warsaj	0%	2%	2%	0%	4%	0%	0%	0%	100%	0%
Khwaja Bahawuddin	0%	0%	19%	0%	10%	0%	0%	6%	100%	0%
Darqad	0%	0%	0%	0%	0%	0%	5%	0%	100%	0%
Chahab	0%	0%	25%	0%	3%	0%	0%	11%	100%	0%
Yangi Qala	0%	0%	23%	0%	7%	3%	0%	3%	100%	0%
Northern Region										

Humanitarian Situation Monitoring (HSM) Round 2: District Profiles Afghanistan, July - September 2022

Districts	Protection							Emergency Shelter and Non-Food Items (NFIs)		
	KI% reporting that people in settlements are subject to different protection incidents across different ages				% of KIs reporting aware of ANY boys or girls aged 17 or younger that were married ¹⁵	Women and girls avoid social/ community areas in or around the settlement due to safety concerns	Reported aware of the presence of any explosive hazards ¹⁶ in or within 5KM	Inadequate Shelter ¹⁷	Inadequate Heating Source ¹⁸	% of KIs reportedly aware of ANY households in their settlements threatened with eviction or evicted ¹⁹
	Debt-related harassment or intimidation	Harassment/ intimidation	Assaulted without a weapon (hit, slapped, punched)	Forced/ early marriage						
	Men (18 or older)	Women (18 or older)	Boy (17 or younger)	Girl (17 or younger)						
Balkh										
Mazar-e-Sharif	0%	0%	2%	0%	41%	16%	0%	66%	23%	2%
Nahr-e-Shahi	45%	10%	3%	8%	25%	30%	3%	10%	75%	8%
Dehdadi	0%	0%	0%	0%	61%	17%	0%	56%	50%	6%
Charkent	0%	0%	0%	0%	63%	7%	0%	48%	52%	0%
Marmul	0%	13%	7%	0%	73%	40%	0%	47%	47%	40%
Balkh	0%	0%	0%	12%	42%	7%	32%	0%	98%	0%
Sholgareh	83%	7%	50%	3%	7%	3%	0%	0%	100%	13%
Chemtal	0%	0%	0%	22%	50%	36%	3%	0%	53%	0%
Dawlatabad (Balkh)	40%	7%	7%	7%	7%	13%	0%	0%	100%	0%
Khulm	0%	0%	0%	0%	17%	76%	0%	7%	7%	0%
Char Bolak	42%	0%	0%	12%	52%	6%	18%	0%	100%	0%
Shortepa	100%	17%	17%	0%	0%	17%	0%	0%	100%	0%
Kaldar	0%	0%	0%	0%	47%	0%	0%	100%	100%	0%
Keshendeh	0%	0%	7%	4%	30%	0%	0%	0%	100%	0%
Zari	0%	0%	0%	0%	48%	29%	5%	57%	52%	0%
Sharak-e-Hayratan	0%	0%	0%	0%	75%	0%	0%	75%	63%	0%
Faryab										
Maymana	0%	0%	0%	0%	22%	0%	0%	3%	81%	0%
Pashtun Kot	0%	1%	0%	32%	57%	0%	4%	6%	99%	16%
Khwaja Sabz Posh	0%	0%	0%	33%	42%	0%	0%	0%	100%	25%
Almar	0%	0%	0%	3%	52%	0%	0%	6%	100%	3%
Bilcheragh	0%	0%	0%	27%	33%	0%	0%	33%	100%	20%
Shirin Tagab	0%	0%	0%	69%	100%	0%	0%	6%	100%	6%
Qaysar	0%	0%	7%	19%	59%	0%	0%	4%	100%	4%
Gurzewan	0%	0%	0%	5%	81%	0%	5%	0%	100%	0%
Dawlat Abad (Faryab)	0%	0%	0%	67%	89%	0%	0%	0%	100%	22%
Kohistan (Faryab)	0%	6%	0%	0%	78%	0%	11%	0%	100%	11%
Qaram Qul	0%	0%	0%	0%	17%	0%	17%	0%	100%	0%
Qurghan	6%	0%	0%	0%	0%	0%	0%	0%	100%	0%
Andkhoy	4%	0%	0%	0%	21%	0%	0%	0%	100%	0%
Khan-e-Char Bagh	0%	0%	0%	0%	11%	0%	0%	0%	100%	0%

Humanitarian Situation Monitoring (HSM) Round 2: District Profiles

Afghanistan, July - September 2022

Districts	Protection							Emergency Shelter and Non-Food Items (NFIs)		
	KI% reporting that people in settlements are subject to different protection incidents across different ages				% of KIs reporting aware of ANY boys or girls aged 17 or younger that were married ¹⁵	Women and girls avoid social/ community areas in or around the settlement due to safety concerns	Reported aware of the presence of any explosive hazards ¹⁶ in or within 5KM	Inadequate Shelter ¹⁷	Inadequate Heating Source ¹⁸	% of KIs reportedly aware of ANY households in their settlements threatened with eviction or evicted ¹⁹
	Debt-related harassment or intimidation	Harassment/ intimidation	Assaulted without a weapon (hit, slapped, punched)	Forced/ early marriage						
	Men (18 or older)	Women (18 or older)	Boy (17 or younger)	Girl (17 or younger)						
Jawzjan										
Shiberghan	4%	0%	0%	4%	52%	0%	41%	4%	96%	19%
Khwaja Dukoh	4%	0%	0%	4%	46%	0%	21%	4%	100%	4%
Khanaqa	0%	0%	0%	7%	47%	0%	7%	0%	100%	7%
Mingajik	0%	0%	0%	0%	52%	0%	5%	0%	100%	0%
Qush Tapa	0%	0%	0%	0%	67%	0%	0%	0%	100%	0%
Khamyab	0%	0%	0%	0%	8%	0%	0%	0%	100%	0%
Aqcha	0%	0%	0%	0%	67%	0%	11%	0%	100%	0%
Fayzabad (Jawzjan)	0%	0%	0%	10%	20%	0%	10%	0%	100%	0%
Mardyan	0%	0%	0%	0%	50%	0%	0%	0%	100%	0%
Qarqin	0%	0%	0%	0%	42%	0%	0%	0%	100%	0%
Darzab	0%	0%	0%	0%	89%	0%	33%	0%	100%	11%
Samangan										
Aybak	0%	0%	0%	0%	15%	41%	3%	0%	92%	3%
Hazrat-e-Sultan	0%	0%	0%	0%	31%	50%	0%	0%	100%	0%
Khuram Wa Sarbagh	0%	0%	0%	0%	13%	13%	38%	0%	100%	0%
Feroz Nakhchir	0%	0%	0%	0%	31%	6%	6%	0%	100%	0%
Ruy-e-Duab	10%	0%	7%	17%	31%	21%	10%	0%	76%	3%
Dara-e-Suf Payin	21%	3%	12%	67%	73%	0%	18%	0%	61%	12%
Dara-e-Suf Bala	22%	0%	37%	19%	19%	0%	7%	0%	22%	0%
Sar-e-Pul										
Sar-e-Pul	3%	3%	45%	13%	66%	8%	8%	0%	87%	21%
Sayad	0%	0%	44%	11%	89%	0%	0%	0%	100%	0%
Kohestanat	0%	0%	0%	44%	78%	6%	0%	0%	94%	0%
Sozmaqala	0%	0%	4%	33%	58%	0%	8%	0%	100%	0%
Sancharak	0%	0%	5%	20%	45%	0%	15%	0%	100%	5%
Gosfandi	0%	0%	0%	25%	75%	0%	13%	0%	100%	13%
Balkhab	0%	0%	5%	38%	81%	0%	0%	0%	90%	10%
South Eastern Region										
Ghazni										
Ghazni	14%	0%	0%	0%	17%	0%	11%	37%	74%	6%

Humanitarian Situation Monitoring (HSM) Round 2: District Profiles

Afghanistan, July - September 2022

Districts	Protection							Emergency Shelter and Non-Food Items (NFI)		
	KI% reporting that people in settlements are subject to different protection incidents across different ages				% of KIs reporting aware of ANY boys or girls aged 17 or younger that were married ¹⁵	Women and girls avoid social/community areas in or around the settlement due to safety concerns	Reported aware of the presence of any explosive hazards ¹⁶ in or within 5KM	Inadequate Shelter ¹⁷	Inadequate Heating Source ¹⁸	% of KIs reportedly aware of ANY households in their settlements threatened with eviction or evicted ¹⁹
	Debt-related harassment or intimidation	Harassment/intimidation	Assaulted without a weapon (hit, slapped, punched)	Forced/early marriage						
	Men (18 or older)	Women (18 or older)	Boy (17 or younger)	Girl (17 or younger)						
Wali Muhammad Shahid	0%	0%	0%	0%	17%	0%	33%	100%	100%	0%
Khwaja Omari	0%	0%	0%	0%	0%	0%	25%	100%	100%	0%
Waghaz	20%	0%	0%	8%	56%	0%	52%	0%	96%	8%
Deh Yak	0%	0%	0%	0%	67%	0%	53%	0%	100%	0%
Jaghata (Ghazni)	0%	0%	0%	0%	0%	0%	0%	100%	100%	0%
Andar	0%	0%	3%	0%	66%	14%	21%	0%	100%	0%
Zanakhan	0%	0%	0%	8%	0%	0%	17%	100%	100%	0%
Rashidan	0%	0%	0%	0%	50%	0%	0%	0%	100%	0%
Nawur	14%	9%	7%	2%	16%	0%	5%	0%	100%	16%
Qarabagh (Ghazni)	25%	0%	5%	5%	38%	0%	45%	0%	100%	22%
Giro	0%	0%	0%	0%	95%	0%	48%	0%	100%	0%
Ab Band	0%	0%	0%	0%	17%	0%	0%	100%	100%	0%
Jaghori	0%	0%	0%	0%	2%	0%	0%	0%	100%	0%
Muqur (Ghazni)	0%	0%	0%	0%	19%	0%	0%	0%	100%	0%
Malistan	6%	3%	3%	0%	17%	0%	3%	0%	97%	3%
Gelan	0%	0%	0%	0%	38%	0%	21%	0%	100%	0%
Ajristan	13%	0%	7%	0%	87%	0%	13%	0%	100%	0%
Nawa	0%	0%	0%	0%	24%	0%	0%	0%	100%	0%
Khost										
Matun (Khost)	3%	0%	41%	0%	68%	0%	0%	0%	95%	11%
Mandozayi	0%	0%	39%	0%	50%	0%	6%	0%	100%	28%
Gurbuz	0%	0%	53%	0%	33%	7%	7%	47%	100%	7%
Tani	0%	0%	78%	0%	67%	0%	22%	6%	100%	22%
Musa Khel	11%	0%	67%	0%	61%	0%	6%	22%	100%	22%
Nadir Shah Kot	8%	0%	38%	0%	54%	0%	15%	23%	100%	8%
Sabari	0%	0%	58%	0%	58%	0%	8%	25%	100%	0%
Terezayi	8%	0%	42%	0%	58%	0%	0%	25%	100%	0%
Bak	8%	0%	33%	0%	58%	0%	0%	33%	100%	17%

Humanitarian Situation Monitoring (HSM) Round 2: District Profiles

Afghanistan, July - September 2022

Districts	Protection							Emergency Shelter and Non-Food Items (NFI)		
	KI% reporting that people in settlements are subject to different protection incidents across different ages				% of KIs reporting aware of ANY boys or girls aged 17 or younger that were married ¹⁵	Women and girls avoid social/community areas in or around the settlement due to safety concerns	Reported aware of the presence of any explosive hazards ¹⁶ in or within 5KM	Inadequate Shelter ¹⁷	Inadequate Heating Source ¹⁸	% of KIs reportedly aware of ANY households in their settlements threatened with eviction or evicted ¹⁹
	Debt-related harassment or intimidation	Harassment/intimidation	Assaulted without a weapon (hit, slapped, punched)	Forced/early marriage						
	Men (18 or older)	Women (18 or older)	Boy (17 or younger)	Girl (17 or younger)						
Qalandar	0%	0%	25%	0%	67%	0%	8%	0%	100%	8%
Spera	6%	11%	33%	0%	61%	6%	28%	6%	100%	28%
Shamul	0%	0%	50%	0%	58%	0%	17%	25%	100%	8%
Jaji Maydan	0%	0%	53%	0%	53%	0%	0%	0%	100%	12%
Paktika										
Sharan	22%	9%	26%	17%	30%	61%	13%	0%	100%	0%
Mata Khan	13%	0%	7%	20%	53%	80%	0%	0%	100%	13%
Yosuf Khel	11%	0%	0%	11%	28%	83%	0%	0%	100%	0%
Yahya Khel	0%	0%	15%	8%	31%	62%	0%	0%	100%	8%
Sar Rawzah	0%	17%	0%	0%	25%	50%	8%	17%	100%	0%
Omna	33%	0%	33%	40%	60%	73%	0%	0%	100%	0%
Zarghun Shahr	20%	0%	33%	33%	47%	60%	13%	0%	100%	20%
Gomal	29%	0%	29%	24%	38%	67%	10%	0%	100%	0%
Jani Khel	11%	0%	6%	11%	28%	67%	11%	0%	100%	0%
Surobi (Paktika)	44%	0%	25%	44%	31%	50%	6%	0%	100%	13%
Urgun	27%	7%	40%	20%	20%	60%	13%	0%	93%	0%
Ziruk	33%	0%	50%	42%	42%	92%	33%	8%	100%	8%
Nika	33%	0%	42%	33%	33%	58%	17%	0%	100%	0%
Barmal	25%	5%	15%	20%	60%	85%	0%	0%	100%	0%
Giyan	20%	0%	13%	13%	33%	100%	0%	0%	100%	0%
Dila	25%	0%	25%	25%	55%	70%	5%	0%	100%	0%
Wazakhwah	25%	4%	25%	21%	33%	63%	13%	0%	100%	4%
Wormamay	24%	0%	24%	24%	33%	52%	29%	0%	100%	5%
Turwo	27%	0%	27%	18%	55%	64%	27%	0%	100%	9%
Paktya										
Gardez	6%	3%	0%	3%	33%	31%	11%	3%	97%	8%
Ahmadaba	15%	0%	0%	8%	23%	23%	0%	0%	100%	8%
Zurmat	18%	7%	0%	0%	36%	21%	14%	0%	100%	4%
Shawak	13%	0%	0%	0%	20%	33%	7%	0%	100%	0%

Humanitarian Situation Monitoring (HSM) Round 2: District Profiles Afghanistan, July - September 2022

Districts	Protection							Emergency Shelter and Non-Food Items (NFI)		
	KI% reporting that people in settlements are subject to different protection incidents across different ages				% of KIs reporting aware of ANY boys or girls aged 17 or younger that were married ¹⁵	Women and girls avoid social/community areas in or around the settlement due to safety concerns	Reported aware of the presence of any explosive hazards ¹⁶ in or within 5KM	Inadequate Shelter ¹⁷	Inadequate Heating Source ¹⁸	% of KIs reportedly aware of ANY households in their settlements threatened with eviction or evicted ¹⁹
	Debt-related harassment or intimidation	Harassment/intimidation	Assaulted without a weapon (hit, slapped, punched)	Forced/early marriage						
	Men (18 or older)	Women (18 or older)	Boy (17 or younger)	Girl (17 or younger)						
Zadran	4%	0%	4%	0%	33%	29%	13%	0%	96%	0%
Sayed Karam	4%	0%	4%	0%	33%	19%	22%	0%	100%	4%
Jaji	7%	0%	0%	0%	40%	0%	20%	0%	100%	0%
Laja Ahmad Khel	12%	0%	0%	0%	25%	21%	13%	9%	96%	0%
Jani Khel (Paktya)	0%	0%	0%	0%	40%	20%	0%	0%	100%	0%
Chamkani	5%	0%	0%	0%	40%	25%	5%	0%	100%	0%
Dand Wa Patan	7%	0%	0%	0%	27%	33%	7%	0%	100%	7%
Southern Region										
Helmand										
Lashkargah	9%	2%	0%	11%	65%	47%	5%	2%	98%	5%
Nad-e-Ali	21%	2%	10%	11%	52%	37%	1%	0%	98%	2%
Nawa-e-Barakzaib	4%	0%	2%	4%	64%	65%	2%	0%	100%	2%
Nahr-e-Saraj	27%	2%	10%	22%	66%	34%	7%	2%	98%	5%
Washer	26%	4%	11%	7%	70%	37%	19%	0%	100%	4%
Garmser	24%	5%	5%	14%	52%	29%	0%	0%	100%	5%
Nawzad	19%	2%	13%	10%	77%	29%	15%	0%	100%	6%
Sangin	22%	4%	15%	19%	74%	30%	15%	0%	100%	0%
Musa Qala	23%	7%	20%	17%	80%	33%	23%	3%	100%	3%
Kajaki	21%	5%	15%	26%	67%	38%	13%	0%	100%	10%
Reg-e-Khan Nishin	22%	0%	6%	22%	50%	33%	0%	0%	100%	0%
Baghran	16%	0%	5%	29%	79%	46%	6%	0%	100%	7%
Deh-e-Shu	34%	3%	6%	29%	69%	37%	3%	3%	100%	3%
Kandahar										
Kandahar	35%	52%	0%	28%	63%	33%	13%	8%	71%	3%
Arghandab	14%	43%	5%	29%	52%	24%	14%	0%	81%	0%
Daman	11%	15%	15%	15%	33%	41%	15%	0%	93%	7%
Panjwayee	48%	56%	0%	52%	52%	4%	52%	0%	93%	0%
Zheray	30%	45%	0%	60%	65%	35%	30%	0%	75%	0%
Shah Wali Kot	44%	44%	0%	35%	53%	62%	41%	0%	91%	3%

Humanitarian Situation Monitoring (HSM) Round 2: District Profiles

Afghanistan, July - September 2022

Districts	Protection							Emergency Shelter and Non-Food Items (NFIs)		
	KI% reporting that people in settlements are subject to different protection incidents across different ages				% of KIs reporting aware of ANY boys or girls aged 17 or younger that were married ¹⁵	Women and girls avoid social/community areas in or around the settlement due to safety concerns	Reported aware of the presence of any explosive hazards ¹⁶ in or within 5KM	Inadequate Shelter ¹⁷	Inadequate Heating Source ¹⁸	% of KIs reportedly aware of ANY households in their settlements threatened with eviction or evicted ¹⁹
	Debt-related harassment or intimidation	Harassment/intimidation	Assaulted without a weapon (hit, slapped, punched)	Forced/early marriage						
	Men (18 or older)	Women (18 or older)	Boy (17 or younger)	Girl (17 or younger)						
Khakrez	21%	0%	0%	0%	16%	32%	0%	0%	95%	11%
Arghestan	17%	41%	0%	66%	79%	21%	31%	0%	76%	0%
Ghorak	19%	0%	10%	0%	10%	43%	0%	0%	100%	0%
Maiwand	0%	24%	0%	9%	15%	52%	36%	0%	97%	3%
Spin Boldak	16%	0%	0%	0%	22%	6%	7%	0%	100%	10%
Nesh	42%	25%	0%	17%	25%	50%	33%	0%	100%	8%
Miyanshin	38%	58%	0%	17%	21%	38%	25%	0%	79%	4%
Shorabak	11%	0%	0%	0%	11%	0%	0%	0%	100%	0%
Maruf	19%	0%	0%	0%	17%	0%	0%	0%	100%	0%
Reg	20%	0%	0%	0%	0%	0%	0%	0%	100%	0%
Nimroz										
Zaranj	0%	0%	29%	0%	21%	96%	0%	71%	50%	0%
Kang	0%	0%	0%	0%	0%	0%	0%	0%	100%	33%
Chakhansur	0%	0%	0%	0%	0%	50%	0%	0%	100%	17%
Char Burjak	0%	0%	11%	0%	0%	16%	0%	0%	100%	21%
Khashrod	0%	0%	5%	0%	34%	49%	0%	4%	95%	0%
Uruzgan										
Tirinkot	0%	0%	0%	0%	46%	88%	25%	4%	100%	8%
Dehraoud	0%	0%	0%	0%	36%	100%	4%	0%	100%	52%
Chora	0%	0%	0%	0%	67%	11%	0%	0%	100%	0%
Shahid-e-Hassas	55%	0%	0%	0%	39%	0%	3%	0%	100%	3%
Khas Uruzgan	19%	0%	0%	0%	71%	0%	10%	0%	94%	0%
Chinarto	0%	0%	0%	0%	26%	65%	0%	0%	100%	39%
Gizab	0%	0%	0%	0%	24%	100%	24%	0%	100%	14%
Zabul										
Qalat	30%	0%	6%	15%	30%	24%	27%	0%	97%	9%
Tarnak Wa Jaldak	73%	20%	0%	0%	97%	3%	3%	0%	100%	50%
Shinkay	96%	4%	0%	0%	100%	0%	48%	0%	100%	8%
Mizan	0%	0%	0%	0%	7%	0%	33%	0%	100%	0%

Humanitarian Situation Monitoring (HSM) Round 2: District Profiles

Afghanistan, July - September 2022

Districts	Protection							Emergency Shelter and Non-Food Items (NFIs)		
	KI% reporting that people in settlements are subject to different protection incidents across different ages				% of KIs reporting aware of ANY boys or girls aged 17 or younger that were married ¹⁵	Women and girls avoid social/community areas in or around the settlement due to safety concerns	Reported aware of the presence of any explosive hazards ¹⁶ in or within 5KM	Inadequate Shelter ¹⁷	Inadequate Heating Source ¹⁸	% of KIs reportedly aware of ANY households in their settlements threatened with eviction or evicted ¹⁹
	Debt-related harassment or intimidation	Harassment/intimidation	Assaulted without a weapon (hit, slapped, punched)	Forced/early marriage						
	Men (18 or older)	Women (18 or older)	Boy (17 or younger)	Girl (17 or younger)						
Arghandab (Zabul)	0%	0%	0%	0%	42%	17%	29%	0%	96%	4%
Shah Joi	8%	0%	8%	0%	41%	38%	38%	3%	100%	0%
Daychopan	0%	0%	0%	0%	21%	17%	29%	0%	100%	0%
Atghar	80%	0%	0%	0%	100%	0%	55%	0%	100%	20%
Nawbahar	33%	0%	0%	0%	100%	0%	5%	0%	95%	48%
Shamul Zai	56%	0%	0%	0%	100%	0%	15%	3%	100%	21%
Kakar	0%	0%	0%	0%	22%	41%	11%	0%	100%	0%
Western Region										
Badghis										
Qala-e-Naw	1%	1%	7%	1%	33%	19%	4%	0%	96%	1%
Ab Kamari	31%	2%	7%	7%	95%	26%	7%	5%	100%	5%
Muqur (Badghis)	0%	0%	0%	17%	42%	75%	17%	17%	100%	8%
Qadis	0%	0%	0%	0%	57%	7%	7%	0%	100%	3%
Bala Murghab	46%	4%	0%	4%	100%	29%	0%	0%	96%	0%
Jawand	0%	0%	0%	39%	51%	100%	0%	0%	100%	8%
Ghormach	0%	0%	0%	0%	92%	0%	8%	0%	100%	0%
Farah										
Farah	4%	0%	0%	0%	70%	26%	0%	7%	81%	0%
Pushtrod	0%	0%	0%	22%	33%	11%	0%	0%	89%	0%
Khak-e-Safed	0%	0%	0%	0%	33%	92%	0%	0%	92%	17%
Qala-e-Kah	59%	0%	0%	91%	77%	100%	0%	0%	100%	0%
Shibkoh	0%	0%	0%	0%	42%	92%	0%	8%	100%	0%
Bala Buluk	0%	0%	5%	62%	86%	24%	19%	10%	100%	0%
Anar Dara	0%	0%	0%	0%	0%	0%	0%	0%	76%	0%
Bakwa	7%	7%	0%	40%	87%	0%	0%	0%	100%	0%
Lash-e-Juwayn	0%	0%	0%	0%	6%	78%	0%	0%	100%	0%
Gulistan	4%	0%	0%	0%	0%	4%	0%	0%	33%	7%
Pur Chaman	3%	0%	8%	13%	87%	0%	0%	0%	100%	0%

Humanitarian Situation Monitoring (HSM) Round 2: District Profiles Afghanistan, July - September 2022

Districts	Protection							Emergency Shelter and Non-Food Items (NFIs)		
	KI% reporting that people in settlements are subject to different protection incidents across different ages				% of KIs reporting aware of ANY boys or girls aged 17 or younger that were married ¹⁵	Women and girls avoid social/ community areas in or around the settlement due to safety concerns	Reported aware of the presence of any explosive hazards ¹⁶ in or within 5KM	Inadequate Shelter ¹⁷	Inadequate Heating Source ¹⁸	% of KIs reportedly aware of ANY households in their settlements threatened with eviction or evicted ¹⁹
	Debt-related harassment or intimidation	Harassment/ intimidation	Assaulted without a weapon (hit, slapped, punched)	Forced/ early marriage						
	Men (18 or older)	Women (18 or older)	Boy (17 or younger)	Girl (17 or younger)						
Ghor										
Feroz Koh	15%	0%	2%	20%	49%	25%	7%	5%	95%	5%
Do Layna	0%	5%	0%	0%	86%	0%	10%	0%	100%	5%
Dawlatyar	0%	0%	0%	0%	19%	10%	10%	0%	100%	0%
Charsadra	56%	0%	0%	78%	78%	78%	0%	0%	100%	0%
Pasaband	0%	63%	2%	35%	100%	98%	0%	2%	100%	0%
Shahrak	0%	33%	0%	26%	78%	37%	15%	0%	100%	4%
Lal Wa Sarjangal	0%	0%	0%	0%	2%	23%	2%	0%	98%	7%
Taywarah	47%	31%	50%	3%	94%	97%	0%	0%	100%	6%
Tolak	0%	0%	0%	21%	96%	96%	0%	79%	100%	0%
Saghar	0%	0%	0%	0%	93%	13%	0%	93%	100%	0%
Herat										
Herat	4%	29%	4%	9%	22%	0%	47%	67%	24%	4%
Injil	0%	0%	0%	5%	28%	0%	3%	13%	62%	7%
Guzara	0%	7%	0%	21%	54%	0%	29%	18%	64%	0%
Karukh	0%	0%	0%	0%	29%	0%	0%	0%	97%	0%
Zindajan	0%	0%	0%	0%	67%	0%	0%	13%	96%	4%
Pashtun Zarghun	0%	0%	0%	3%	59%	5%	0%	0%	100%	18%
Kushk	0%	0%	0%	13%	46%	0%	5%	3%	100%	0%
Gulran	0%	0%	0%	20%	30%	0%	3%	3%	100%	0%
Adraskan	8%	0%	4%	0%	88%	4%	4%	8%	100%	13%
Kushk-e-Kuhna	0%	0%	0%	57%	67%	0%	0%	0%	100%	0%
Ghoryan	0%	0%	0%	0%	33%	0%	3%	0%	100%	3%
Obe	0%	0%	0%	57%	73%	10%	3%	0%	100%	7%
Kohsan	0%	0%	0%	0%	33%	0%	5%	0%	100%	0%
Shindand	7%	0%	10%	82%	82%	47%	0%	2%	100%	2%
Farsi	0%	0%	13%	100%	100%	29%	0%	0%	100%	0%
Chisht-e-Sharif	7%	4%	4%	4%	78%	19%	4%	26%	100%	0%

Annex: District and sample size

Bamyan	Bamyan	27
	Shibar	21
	Sayghan	18
	Kahmard	15
	Yakawlang	44
	Panjab	56
	Waras	87
Daykundi	Nili	25
	Shahrestan	41
	Ashtarlay	59
	Khedir	28
	Kiti	31
	Miramor	37
	Sang-e-Takht	42
	Kajran	27
	Patoo	24
Kabul	Kabul	47
	Paghman	21
	Chahar Asyab	18
	Bagrami	18
	Deh Sabz	15
	Shakar Dara	21
	Musahi	12
	Mir Bacha Kot	12
	Khak-e-Jabbar	12
	Kalakan	12
	Guldara	9
	Farza	15
	Estalef	9
	Qarabagh (Kabul)	12
	Surobi (Kabul)	25

Kapisa	Mahmood-e-Raqi	25
	Hisa-e-Duwum Kohistan	18
	Koh Band	18
	Hisa-e-Awal Kohistan	15
	Nijrab	28
	Tagab (Kapisa)	16
	Alasay	15
Logar	Pul-e-Alam	34
	Baraki Barak	22
	Charkh	15
	Khoshi	19
	Mohammad Agha	27
	Kharwar	18
	Azra	12
Maidan Wardak	Maydan Shahr	20
	Nerakh	23
	Jalrez	19
	Chak-e-Wardak	32
	Saydabad	29
	Daymirdad	16
	Hesa-e-Awal Behsud	35
	Jaghatu (Wardak)	16
	Markaz-e-Behsud	103

Panjsher	Bazarak	15
	Rukha	15
	Dara	27
	Khenj	15
	Onaba	17
	Shutul	9
	Paryan	20
Parwan	Charikar	36
	Bagram	24
	Shinwari	21
	Sayed Khel	24
	Jabal Saraj	18
	Salang	15
	Ghorband	20
	Koh-e-Safi	15
	Surkh-e-Parsa	22
	Shekh Ali	21
Kunar	Asad Abad	22
	Marawara	12
	Watapur	24
	Narang	19
	Sar Kani	18
	Shigal	36
	Dara-e-Pech	18
	Bar Kunar	15
	Chawkay	24
	Khas Kunar	18
	Ghazi Abad	24
	Dangam	21
	Chapa Dara	18
	Nurgal	24
	Nari	18

Humanitarian Situation Monitoring (HSM) Round 2: District Profiles Afghanistan, July - September 2022

Laghman	Mehtarlam	65
	Qarghayee	27
	Alishang	33
	Alingar	33
	Dawlatshah	24
Nangarhar	Jalalabad	21
	Behsud	27
	Surkh Rod	36
	Chaparhar	42
	Kama	18
	Kuz Kunar	18
	Rodat	12
	Khogyani	33
	Bati Kot	18
	Deh Bala	27
	Pachir Wa Agam	21
	Dara-e-Nur	12
	Kot	12
	Goshta	18
	Achin	21
	Shinwar	21
	Muhmand Dara	12
	Lalpoor	19
	Sherzad	30
	Nazyar	21
	Hesarak	21
	Dur Baba	33
Nuristan	Parun	17
	Waygal	18
	Wama	18
	Nurgaram	18
	Duab	18
	Kamdesh	24
	Mandol	15
	Barg-e-Matal	21

Badakhshan	Fayzabad (Badakhshan)	49
	Argo	30
	Arghanj Khwah	48
	Yaftal-e-Sufla	24
	Khash	23
	Baharak (Badakhshan)	27
	Darayem	18
	Kohestan (Badakhshan)	31
	Yawan	24
	Jorm	24
	Teshkan	27
	Shuhada	18
	Shahr-e-Buzurg	57
	Raghestan	24
	Kishm	42
	Warduj	24
	Tagab (Badakhshan)	42
	Yamgan	18
	Shighnan	21
	Khwahan	27
	Kofab	27
	Darwaz-e-Paen	51
	Eshkashem	18
	Shaki	25
	Zebak	15
	Keran Wa Monjan	30
	Darwaz-e-Balla	30
	Wakhan	41

Baghlan	Pul-e-Khumri	42
	Dahana-e-Ghori	27
	Doshi	18
	Nahrin	18
	Baghlan-e-Jadid	48
	Khinjan	18
	Andarab	18
	Deh Salah	37
	Khawja Hejran	36
	Burka	21
	Tala Wa Barfak	38
	Pul-e-Hisar	24
	Khost Wa Fereng	15
Kunduz	Guzargah-e-Noor	18
	Fereng Wa Gharu	12
	Kunduz	115
	Chahar Darah	52
	Ali Abad	33
	Khan Abad	48
	Imam Sahib	93
	Dasht-e-Archi	30
	Qala-e-Zal	18

Humanitarian Situation Monitoring (HSM) Round 2: District Profiles Afghanistan, July - September 2022

Takhar	Taloqan	67
	Hazar Sumuch	15
	Baharak (Takhar)	66
	Bangi	33
	Chal	48
	Namak Ab	21
	Kalafgan	60
	Farkhar	60
	Khwaja Ghar	24
	Rostaq	30
	Eshkamesh	27
	Dasht-e-Qala	21
	Warsaj	51
	Khwaja Bahawuddin	31
	Darqad	21
	Chahab	36
	Yangi Qala	30
Balkh	Mazar-e-Sharif	44
	Nahr-e-Shahi	40
	Dehdadi	18
	Charkent	27
	Marmul	15
	Balkh	57
	Sholgareh	30
	Chemtal	36
	Dawlatabad (Balkh)	15
	Khulm	29
	Char Bolak	33
	Shortepa	12
	Kaldar	15
	Keshنده	27
	Zari	21
	Sharak-e-Hayratan	8

Faryab	Maymana	36
	Pashtun Kot	69
	Khawja Sabz Posh	12
	Almar	33
	Bilcheragh	15
	Shirin Tagab	16
	Qaysar	27
	Gurzewan	21
	Dawlat Abad (Faryab)	9
	Kohistan (Faryab)	18
	Qaram Qul	6
	Qurghan	18
	Andkhoy	24
	Khan-e-Char Bagh	9
Jawzjan	Shiberghan	27
	Khawja Dukoh	24
	Khanaqa	15
	Mingajik	21
	Qush Tepa	9
	Khamyab	12
	Aqcha	9
	Fayzabad (Jawzjan)	10
	Mardyan	6
	Qarqin	12
Samangan	Darzab	9
	Aybak	39
	Hazrat-e-Sultan	36
	Khuram Sarbagh	24
	Feroz Nakhchir	16
	Ruy-e-Duab	29
	Dara-e-Suf Payin	33
	Dara-e-Suf Bala	27

Sar-e-Pul	Sar-e-Pul	38
	Sayad	9
	Kohestanat	18
	Sozmaqala	48
	Sancharak	20
	Gosfandi	8
	Balkhab	21
Ghazni	Ghazni	35
	Wali Muhammad Shahid	18
	Khawja Omari	12
	Waghaz	25
	Deh Yak	15
	Jaghathu (Ghazni)	21
	Andar	29
	Zanakhan	12
	Rashidan	14
	Nawur	44
	Qarabagh (Ghazni)	55
	Giro	21
	Ab Band	12
	Jaghori	64
	Muqur (Ghazni)	27
	Malistan	36
	Gelan	24
	Ajristan	15
	Nawa	21

Humanitarian Situation Monitoring (HSM) Round 2: District Profiles Afghanistan, July - September 2022

Khost	Matun (Khost)	37
	Mandozayi	18
	Gurbuz	15
	Tani	18
	Musa Khel	18
	Nadir Shah Kot	13
	Sabari	12
	Terezayi	12
	Bak	12
	Qalandar	12
	Spera	18
	Shamul	12
	Jaji Maydan	17
Paktika	Sharan	23
	Mata Khan	15
	Yosuf Khel	18
	Yahya Khel	13
	Sar Rawzah	12
	Omna	15
	Zarghun Shahr	15
	Gomal	21
	Jani Khel	18
	Surobi (Paktika)	16
	Urgun	15
	Ziruk	12
	Nika	12
	Barmal	20
	Giyan	15
	Dila	20
	Wazakhwah	24
	Wormamay	21
	Turwo	11

Paktya	Gardez	36
	Ahmadaba	13
	Zurmat	28
	Shawak	15
	Zadran	24
	Sayed Karam	27
	Jaji	15
	Laja Ahmad Khel	24
	Jani Khel (Paktya)	15
	Chamkani	20
	Dand Wa Patan	15
Helmand	Lashkargah	55
	Nad-e-Ali	63
	Nawa-e-Barakzaiy	55
	Nahr-e-Saraj	41
	Washer	27
	Garmser	21
	Nawzad	48
	Sangin	27
	Musa Qala	30
	Kajaki	39
	Reg-e-Khan Nishin	18
	Baghran	62
	Deh-e-Shu	35

Kandahar	Kandahar	36
	Arghandab	21
	Daman	27
	Panjwayee	27
	Zheray	20
	Shah Wali Kot	34
	Khakrez	19
	Arghestan	29
	Ghorak	21
	Maiwand	33
	Spin Boldak	57
	Nesh	12
	Miyanshin	24
	Shorabak	18
	Maruf	52
	Reg	15
Nimroz	Zaranj	24
	Kang	21
	Chakhansur	12
	Char Burjak	19
	Khashrod	31
	Tirinkot	24
	Dehraoud	25
	Chora	9
	Shahid-e-Hassas	33
	Khas Uruzgan	31
	Chinarto	23
	Gizab	21
Zabul	Qalat	33
	Tarnak Wa Jaldak	30
	Shinkay	25
	Mizan	15
	Arghandab (Zabul)	24
	Shah Joi	39
	Daychopan	24
	Atghar	20
	Nawbahar	21
	Shamul Zai	34
	Kakar	27

Humanitarian Situation Monitoring (HSM) Round 2: District Profiles Afghanistan, July - September 2022

Badghis	Qala-e-Naw	69
	Ab Kamari	42
	Muqur (Badghis)	12
	Qadis	30
	Bala Murghab	24
	Jawand	51
	Ghormach	25
Badghis	Farah	27
	Pushtrod	9
	Khak-e-Safed	12
	Qala-e-Kah	22
	Shibkoh	12
	Bala Buluk	21
	Anar Dara	21
	Bakwa	15
	Lash-e-Juwayn	18
	Gulistan	27
	Pur Chaman	39
Farah	Feroz Koh	55
	Do Layna	21
	Dawlatyar	21
	Charsadra	9
	Pasaband	48
	Shahrak	27
	Lal Wa Sarjangal	57
	Taywarah	32
	Tolak	24
	Saghar	15

Herat	Herat	45
	Injil	60
	Guzara	28
	Karukh	31
	Zindajan	24
	Pashtun Zarghun	39
	Kushk	39
	Gulran	30
	Adraskan	24
	Kushk-e-Kuhna	30
	Ghoryan	33
	Obe	30
	Kohsan	21
	Shindand	67
	Farsi	24
	Chisht-e-Sharif	27

ASSESSMENT CONDUCTED IN THE FRAMEWORK OF:

Afghanistan Inter-Cluster Coordination Team



OCHA



AFGHANISTAN
FOOD SECURITY CLUSTER
Strengthening Humanitarian Response



HEALTH CLUSTER
AFGHANISTAN



WASH Cluster
Water Sanitation Hygiene



Shelter Cluster Afghanistan
ShelterCluster.org
Coordinating Humanitarian Shelter



AFGHANISTAN
NUTRITION CLUSTER



Protection Cluster
Afghanistan

د افغانستان
د پوهنې
کلتور
کلتور
کلتور

Afghanistan
Education
Cluster



FUNDED BY:



UKaid
from the British people



USAID
FROM THE AMERICAN PEOPLE

WITH THE SUPPORT OF:

REACH

An initiative of
IMPACT Initiatives
ACTED and UNOSAT



موسسه حمایت پایدار در افغانستان
Organization for Sustainable Aid in Afghanistan



Human Rights Research and Advocacy Consortium



Relief Organization for Afghanistan



ACBAR
Agency Coordinating Body for
Afghan Relief & Development

ABDN BAKHTAR
Development
NETWORK
شبکه انکشافی باختر
Solutions for a brighter future



EPD | EQUALITY
for Peace and
Democracy

About REACH:

REACH Initiative facilitates the development of information tools and products that enhance the capacity of aid actors to make evidence-based decisions in emergency, recovery and development contexts. The methodologies used by REACH include primary data collection and in-depth analysis, and all activities are conducted through inter-agency aid coordination mechanisms. REACH is a joint initiative of IMPACT Initiatives, ACTED and the United Nations Institute for Training and Research - Operational Satellite Applications Programme (UNITAR-UNOSAT).