

### Camp Infrastructure

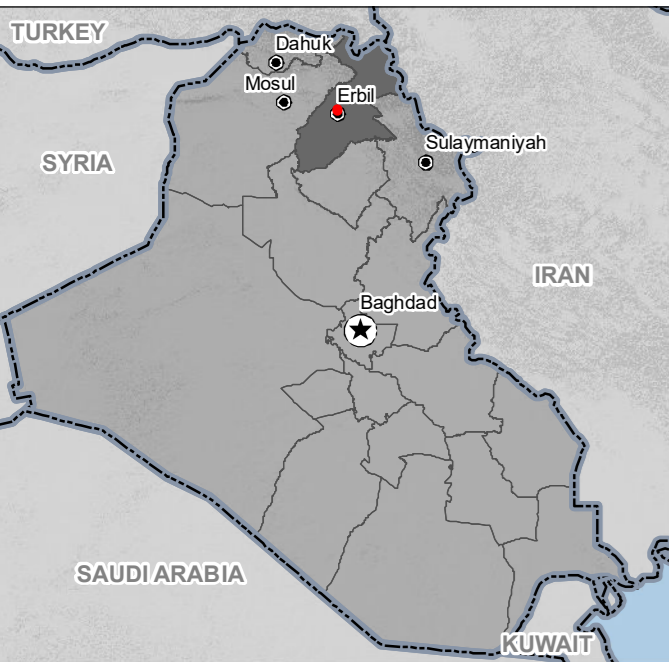
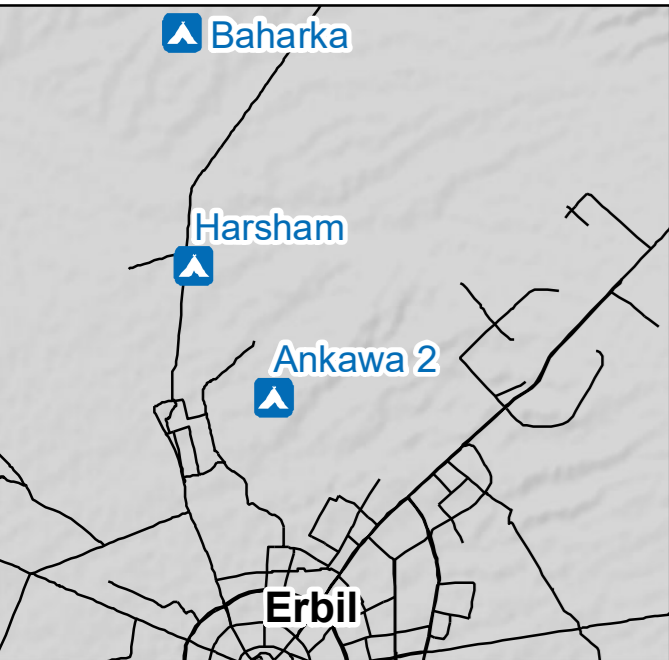
- Fence
- Sector (A-P)
- Health
- Office
- Education
- Child Friendly Space
- Community Area
- Mosque
- Entrance
- NGO Office
- Latrine + Shower (80)
- Disabled Latrine (13)
- Tapstand (79)
- Water Tank (1)
- Borehole (1)
- Shop (IDP)
- Bakery
- Lamp (24)

Thematic Data: 14/12/2017 - REACH  
Administrative boundaries: GADM

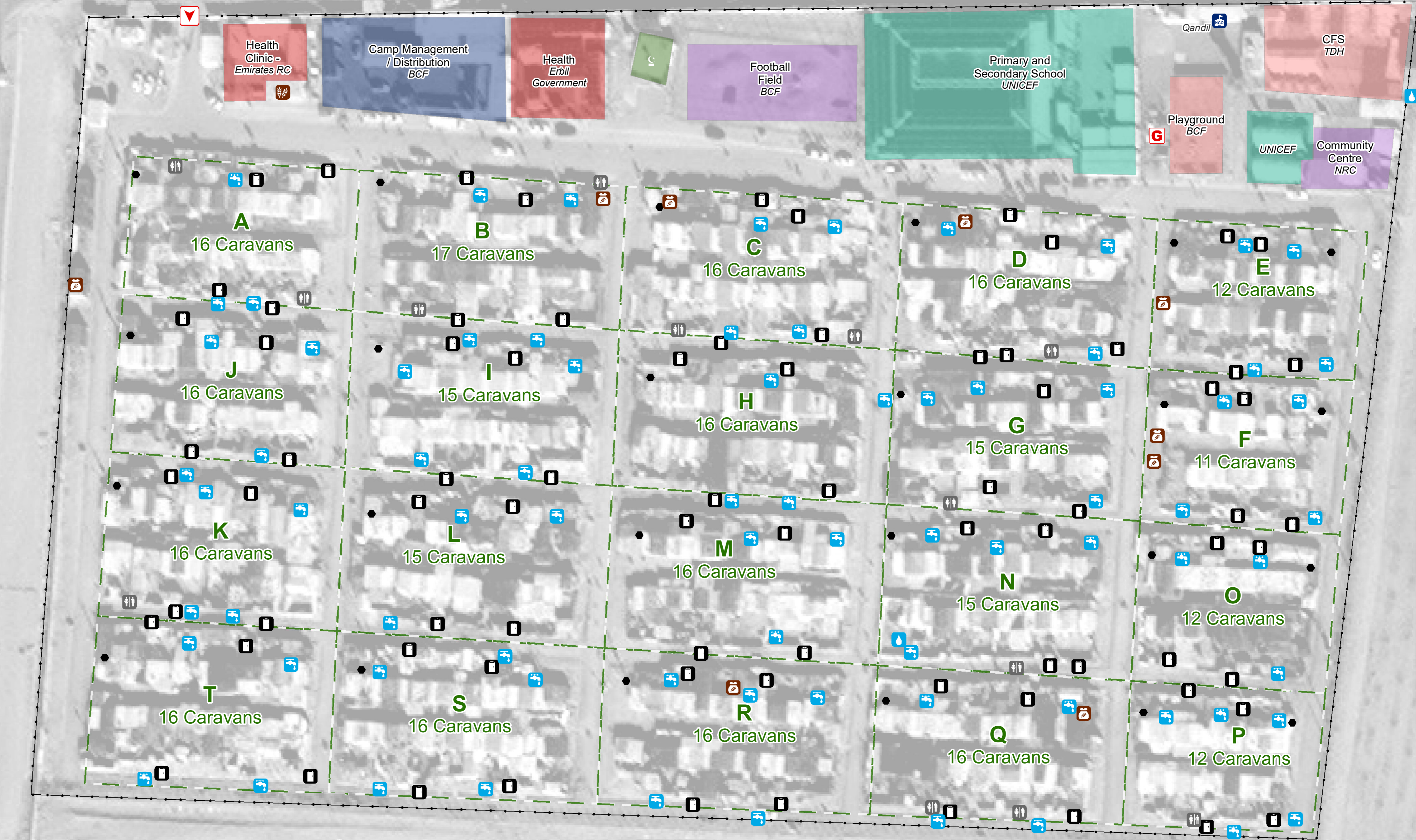
Satellite Imagery: WorldView-2 from  
19/1/2017  
Copyright: DigitalGlobe, Inc Source: US  
Department of State, Humanitarian  
Information Unit, NextView License

Projection: WGS 1984 UTM Zone 38N  
Contact : iraq@reach-initiative.org  
File: IRQ\_Map\_IDP\_Harshm\_11Feb2018

Note: Data, designations and boundaries  
contained on this map are not warranted to be  
error-free and do not imply acceptance by the  
REACH partners, associates or donors  
mentioned on this map.



Total number of Caravans: 300



GPS Coordinates  
of Camp Location:  
Longitude: 43°59' 41.865" E  
(43.994963)  
Latitude: 36°15' 22.625" N  
(36.256285)

Scale 1: 650  
0 25 50 Meters