

PHILLIPINES

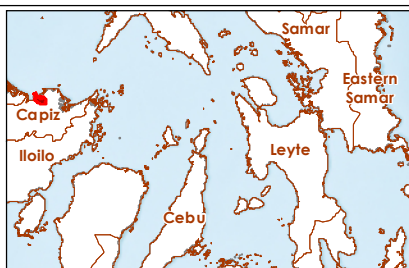
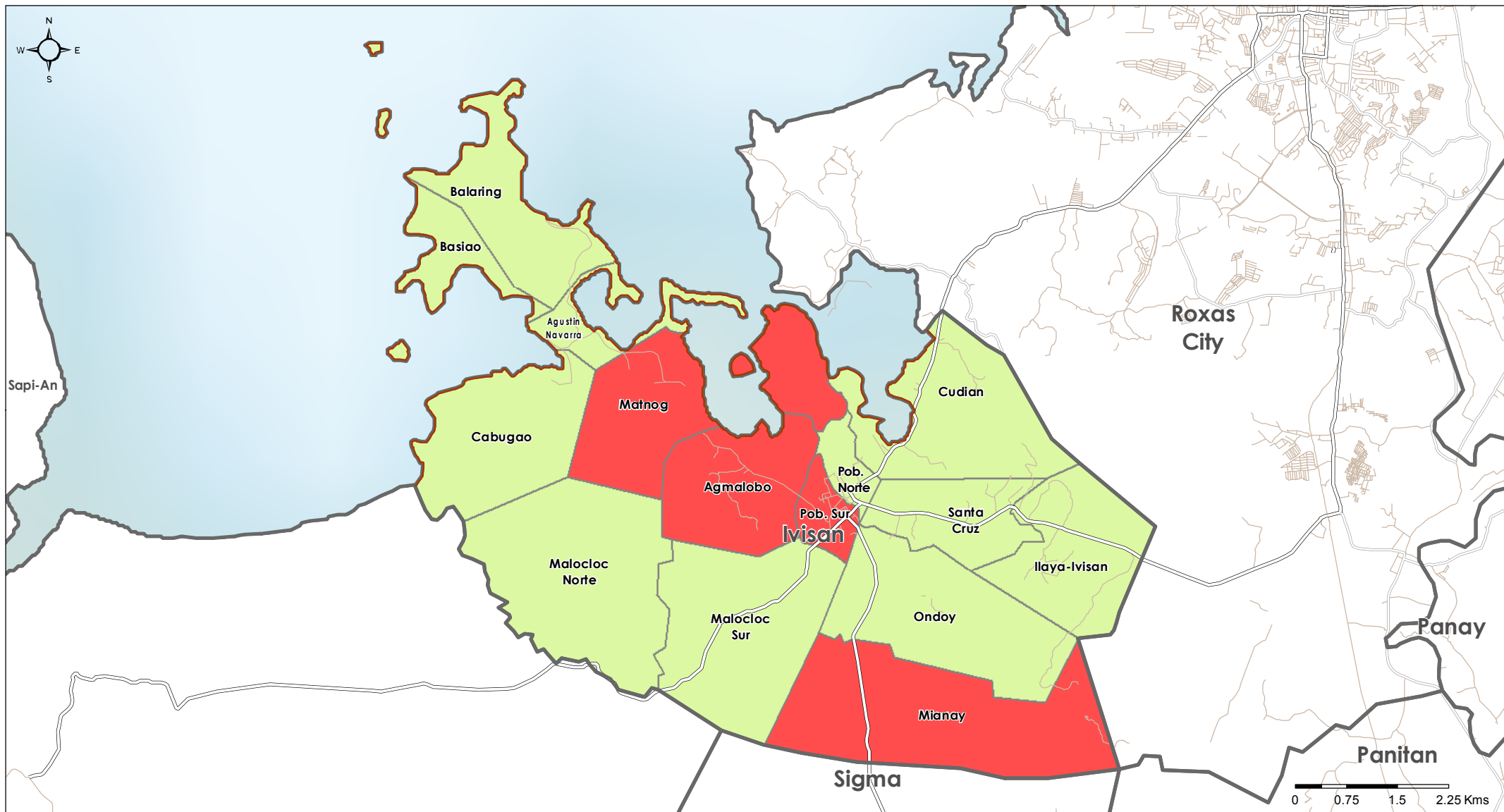
WASH Baseline Barangay Assessment April 2014

Atlas of Barangays reporting Land Tenure Issues for Toilet construction



REACH An initiative of
IMPACT Initiatives
ACTED and UNOSAT





Land Tenure issues for Toilet Construction

- No
- Yes
- Do not know
- Municipalities
- Provinces

Roads

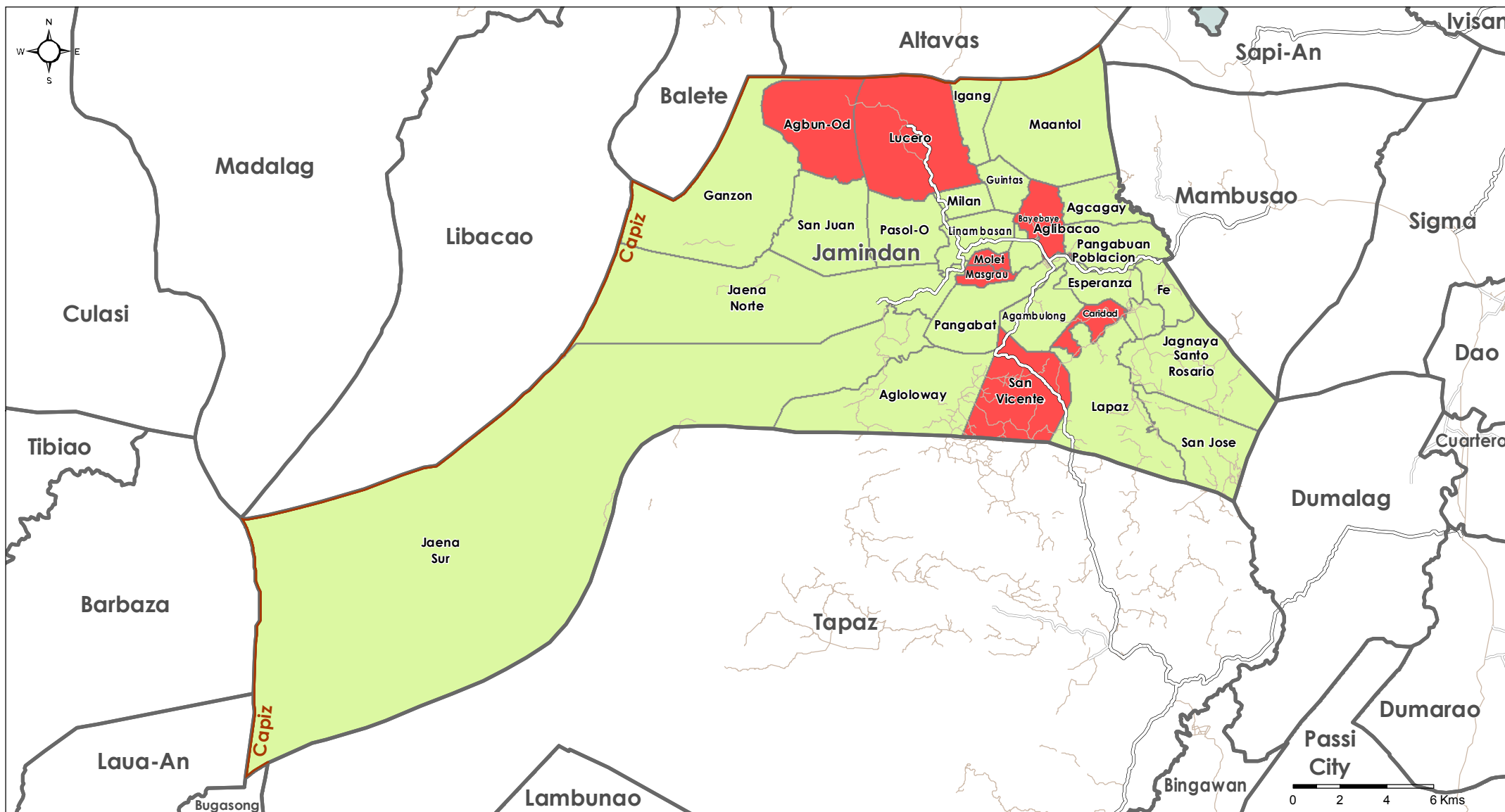
- Primary roads
- Secondary roads
- Other roads

KIs were asked if there were HHs in the barangay which were not allowed to build permanent toilets, or portions of land where the construction of permanent structures was not allowed.

Data sources:
WASH Assessment: REACH / WASH Cluster
Administrative Boundaries: OCHA COD
Cities and Roads: OSM
File: PHL_LatrineLandTenure_AIPhases_20MAY2014_A4
Contact: reach.mapping@impact-initiatives.org

Note: Data, designations and boundaries contained on this map are not warranted to error-free and do not imply acceptance by the REACH partners, associated donors mentioned on this map.

All maps available at <http://philippines.humanitarianresponse.info/>



Land Tenure issues for Toilet Construction

- No
- Yes
- Do not know
- Municipalities
- Provinces

Roads

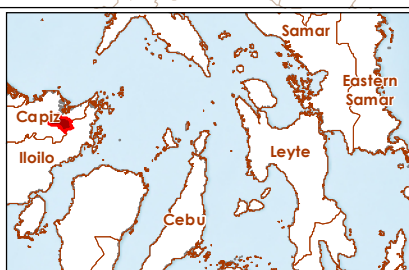
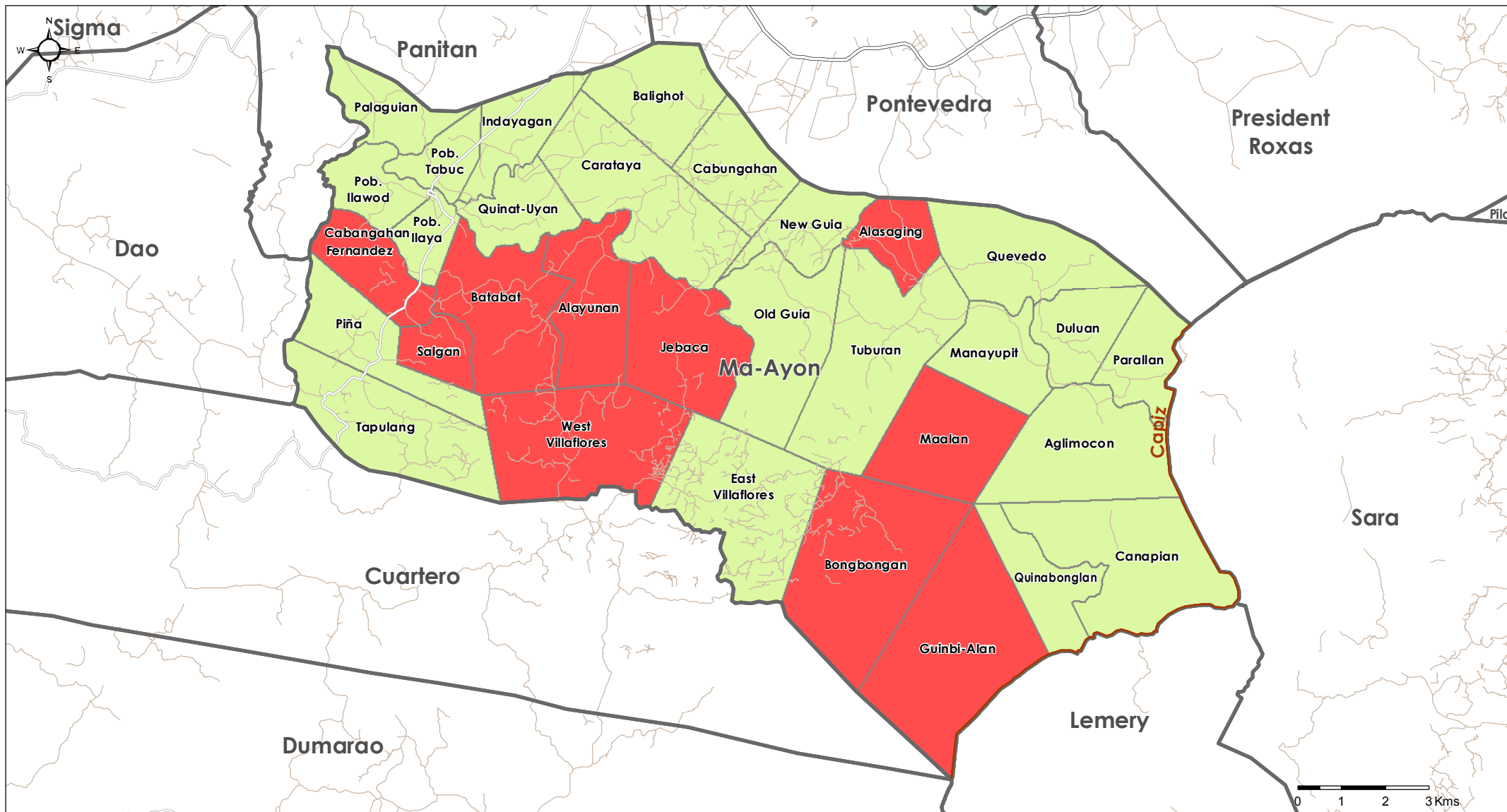
- Primary roads
- Secondary roads
- Other roads

KIs were asked if there were HHs in the barangay which were not allowed to build permanent toilets, or portions of land where the construction of permanent structures was not allowed.

Data sources:
WASH Assessment: REACH / WASH Cluster
Administrative Boundaries: OCHA COD
Cities and Roads: OSM
File: PHL_LatrineLandTenure_AIPPhases_20MAY2014_A4
Contact: reach.mapping@impact-initiatives.org

Note: Data, designations and boundaries contained on this map are not warranted to error-free and do not imply acceptance by the REACH partners, associated donors mentioned on this map.

All maps available at <http://philippines.humanitarianresponse.info/>



Land Tenure issues for Toilet Construction

- No
- Yes
- Do not know
- Municipalities
- Provinces

Roads

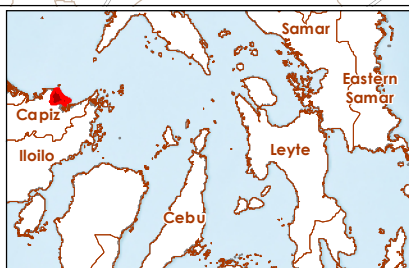
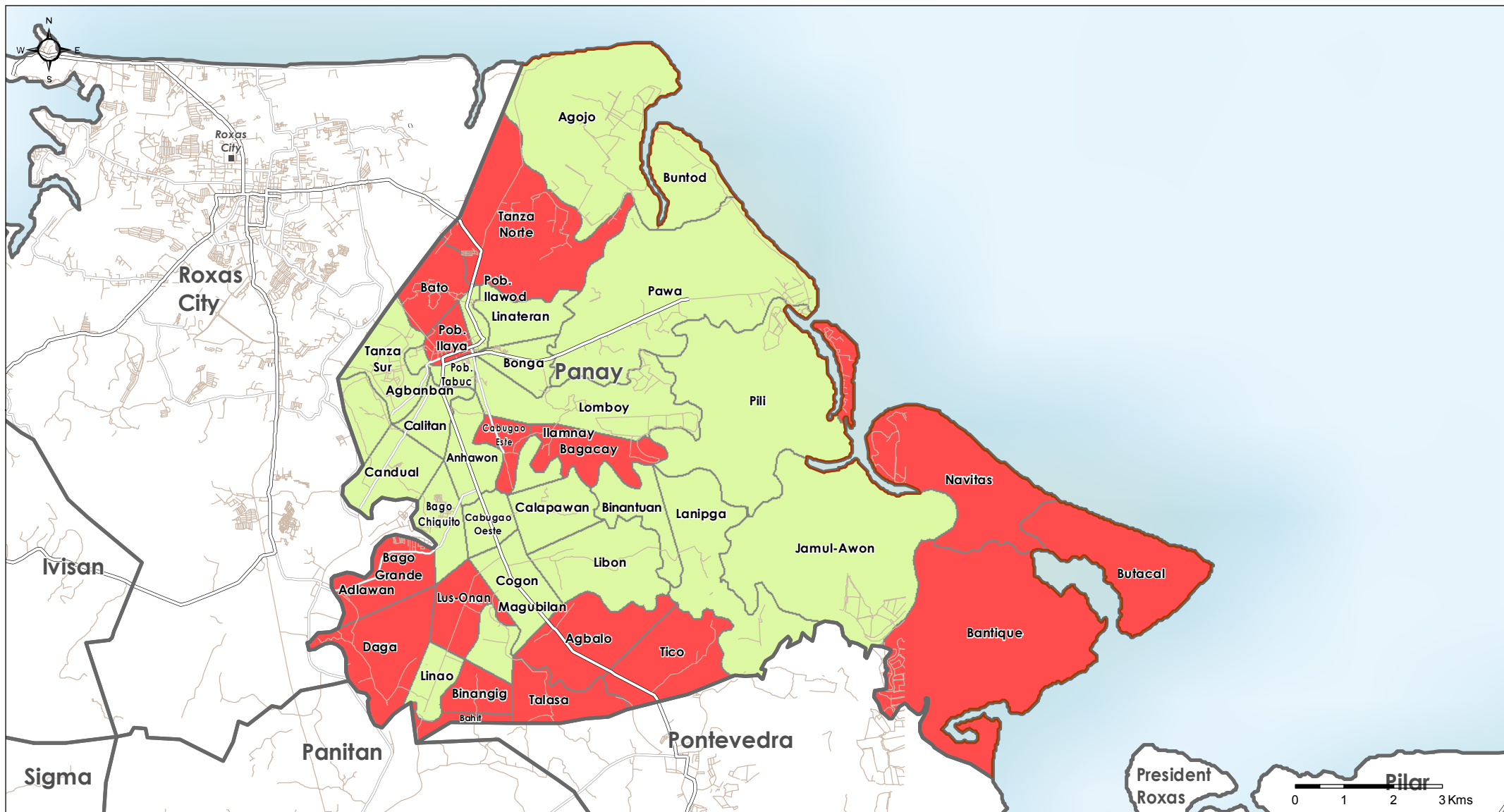
- Primary roads
- Secondary roads
- Other roads

KIs were asked if there were HHs in the barangay which were not allowed to build permanent toilets, or portions of land where the construction of permanent structures was not allowed.

Data sources:
WASH Assessment: REACH / WASH Cluster
Administrative Boundaries: OCHA COD
Cities and Roads: OSM
File: PHL_LatrineLandTenure_AIPhases_20MAY2014_A4
Contact: reach.mapping@impact-initiatives.org

Note: Data, designations and boundaries contained on this map are not warranted to error-free and do not imply acceptance by the REACH partners, associated donors mentioned on this map.

All maps available at <http://philippines.humanitarianresponse.info/>



Land Tenure issues for Toilet Construction

- No
- Yes
- Do not know
- Municipalities
- Provinces

Roads

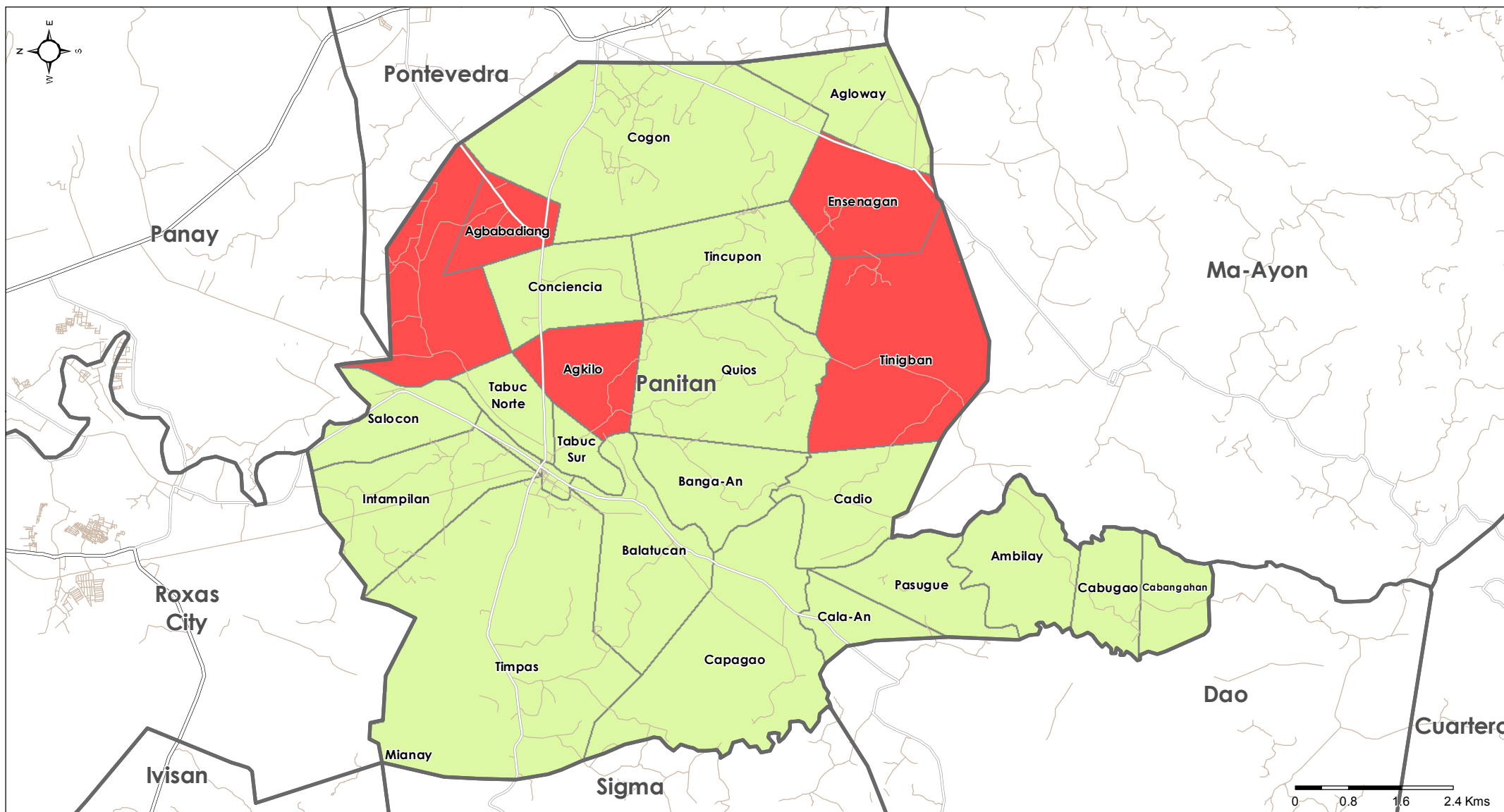
- Primary roads
- Secondary roads
- Other roads

KIs were asked if there were HHs in the barangay which were not allowed to build permanent toilets, or portions of land where the construction of permanent structures was not allowed.

Data sources:
WASH Assessment: REACH / WASH Cluster
Administrative Boundaries: OCHA COD
Cities and Roads: OSM
File: PHL_LatrineLandTenure_AIIPhases_20MAY2014_A4
Contact: reach.mapping@impact-initiatives.org

Note: Data, designations and boundaries contained on this map are not warranted to error-free and do not imply acceptance by the REACH partners, associated donors mentioned on this map.

All maps available at <http://philippines.humanitarianresponse.info/>



Land Tenure issues for Toilet Construction

- No
- Yes
- Do not know
- Municipalities
- Provinces

Roads

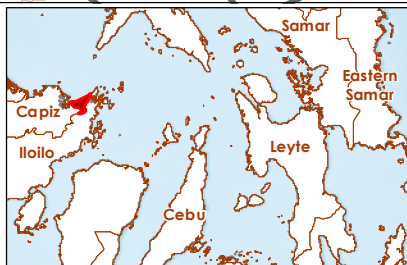
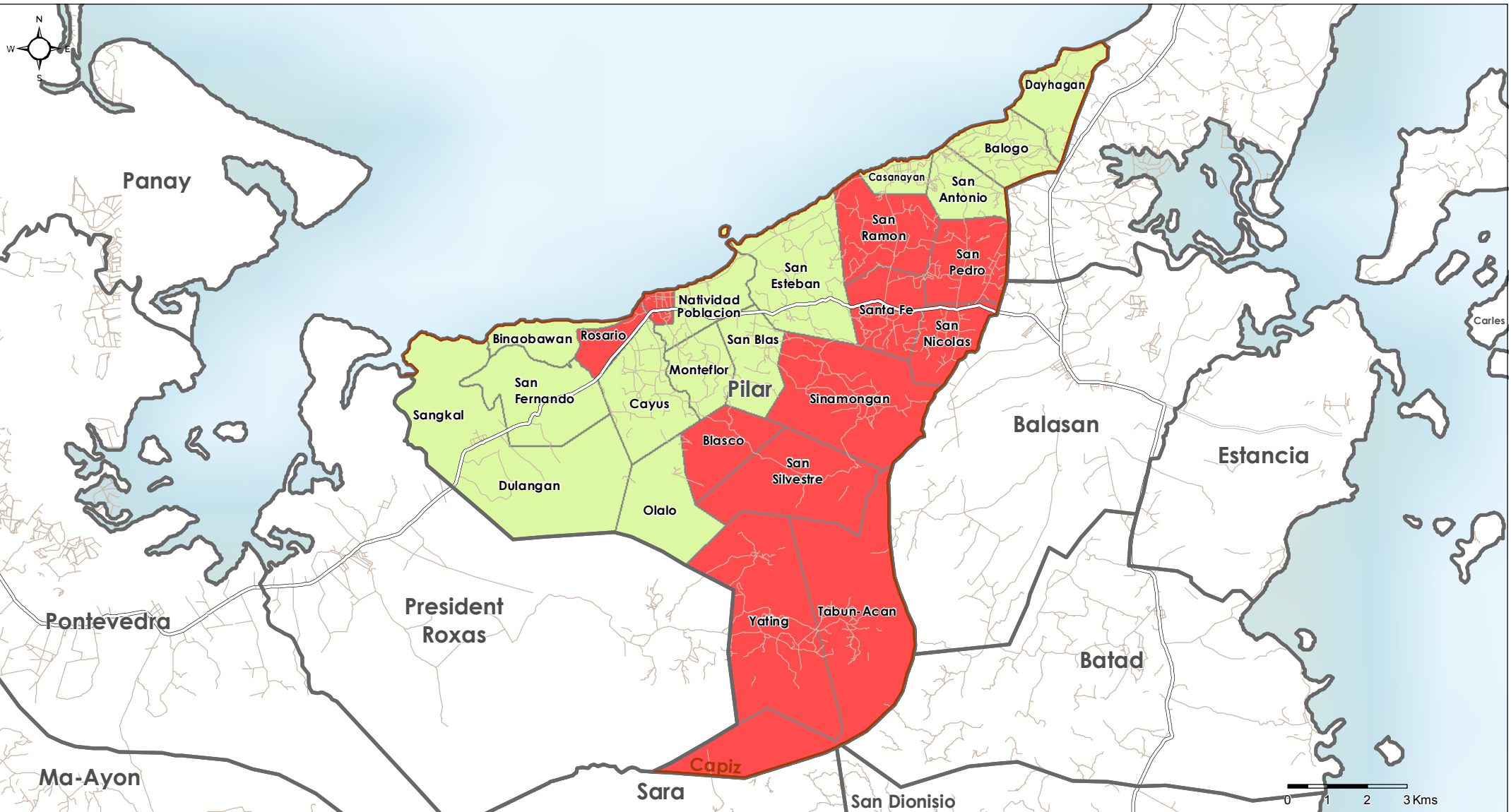
- Primary roads
- Secondary roads
- Other roads

KIs were asked if there were HHs in the barangay which were not allowed to build permanent toilets, or portions of land where the construction of permanent structures was not allowed.

Data sources:
WASH Assessment: REACH / WASH Cluster
Administrative Boundaries: OCHA COD
Cities and Roads: OSM
File: PHL_LatrineLandTenure_A1Phases_20MAY2014_A4
Contact: reach.mapping@impact-initiatives.org

Note: Data, designations and boundaries contained on this map are not warranted to error-free and do not imply acceptance by the REACH partners, associated donors mentioned on this map.

All maps available at <http://philippines.humanitarianresponse.info/>



Land Tenure issues for Toilet Construction

- Green: No
- Red: Yes
- Grey: Do not know
- Municipalities
- Provinces

Roads

- Primary roads
- Secondary roads
- Other roads

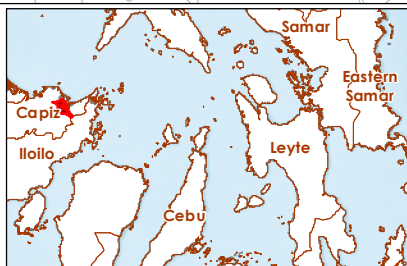
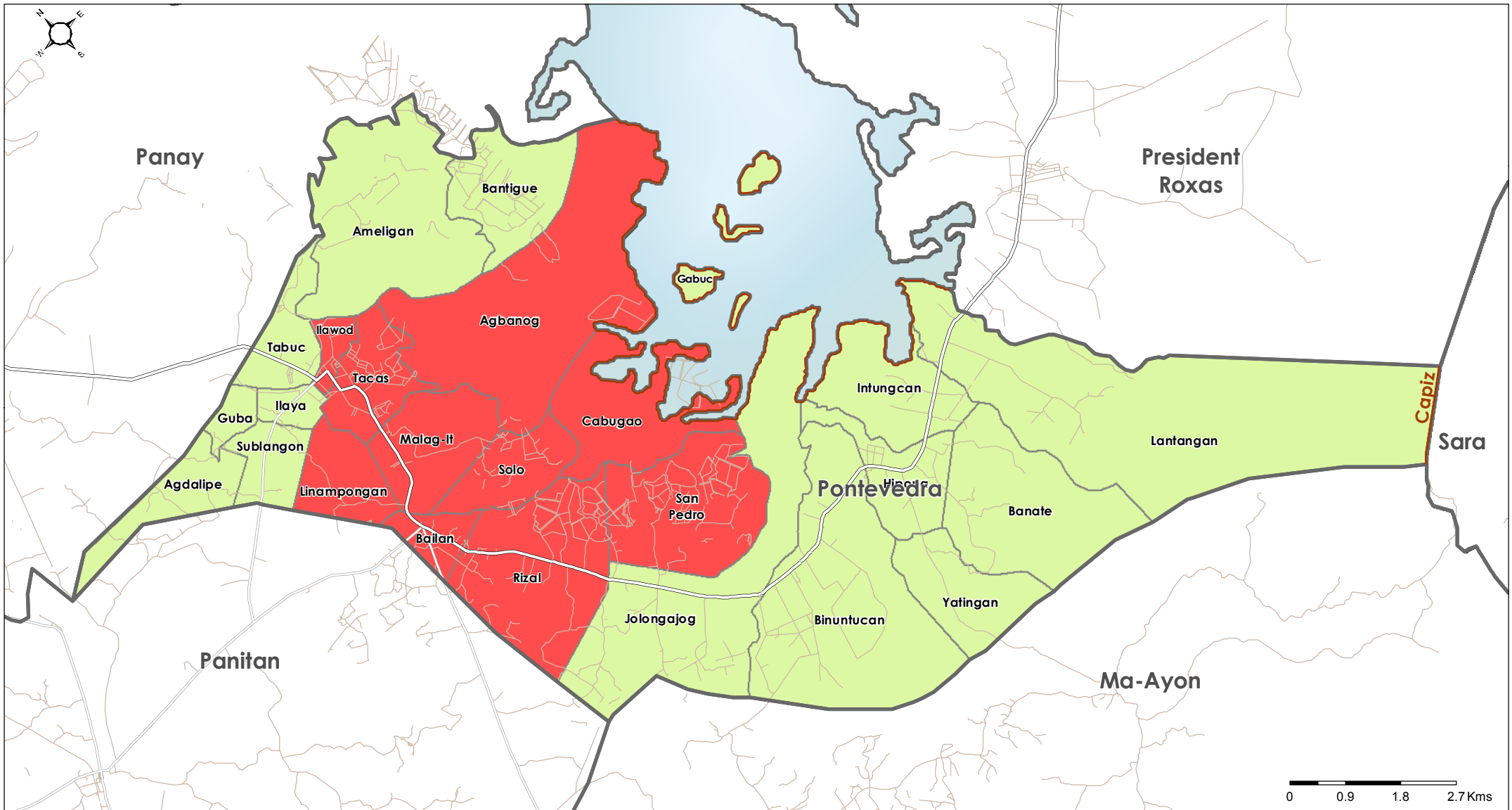
KIs were asked if there were HHs in the barangay which were not allowed to build permanent toilets, or portions of land where the construction of permanent structures was not allowed.

Data sources:

WASH Assessment: REACH / WASH Cluster
Administrative Boundaries: OCHA COD
Cities and Roads: OSM
File: PHL_LatrineLandTenure_AIPhases_20MAY2014_A4
Contact: reach.mapping@impact-initiatives.org

Note: Data, designations and boundaries contained on this map are not warranted to error-free and do not imply acceptance by the REACH partners, associated donors mentioned on this map.

All maps available at <http://philippines.humanitarianresponse.info/>



Land Tenure issues for Toilet Construction

- No
- Yes
- Do not know
- Municipalities
- Provinces

Roads

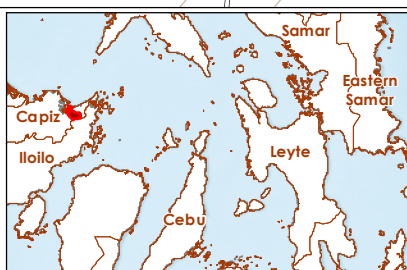
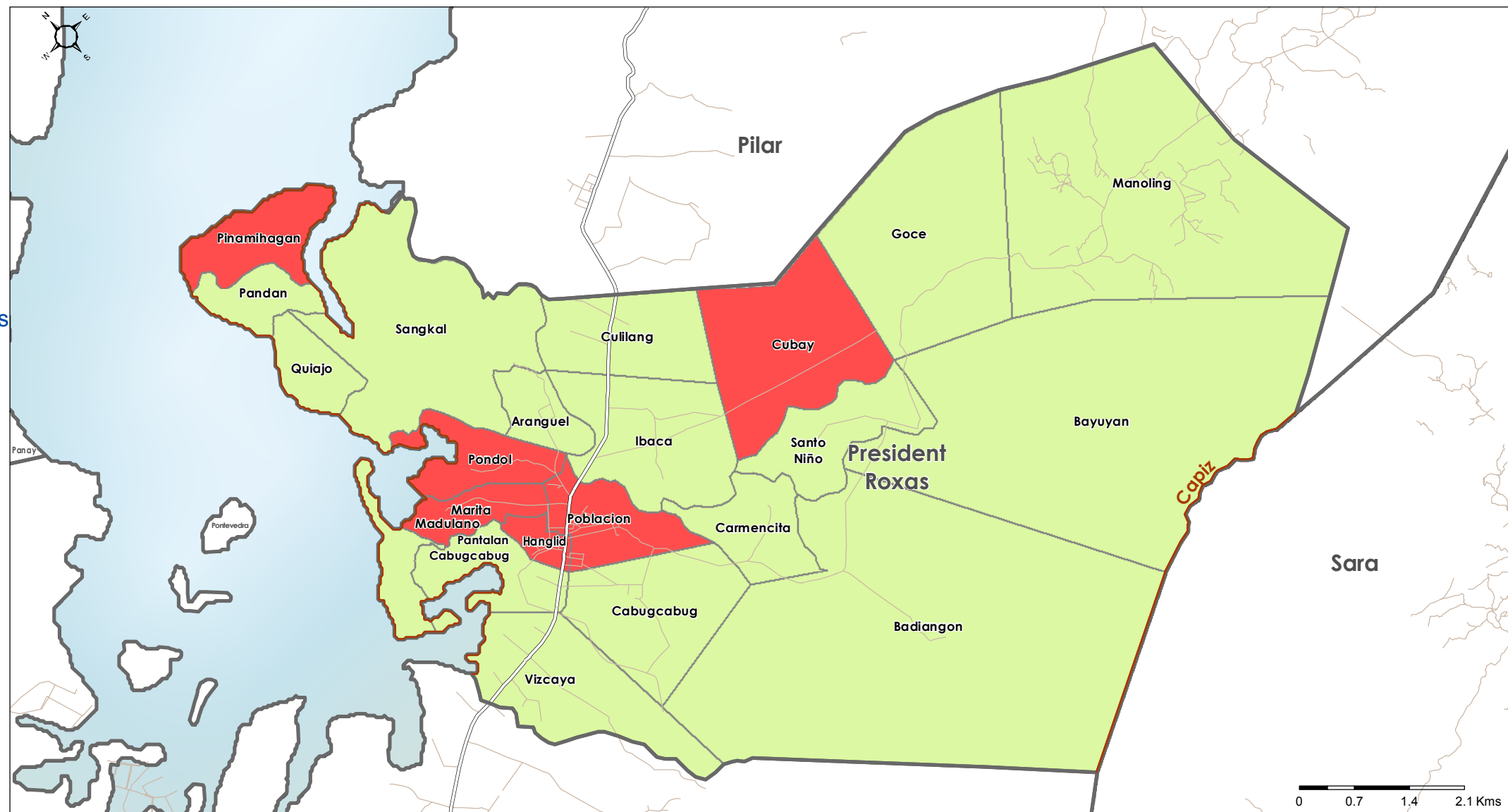
- Primary roads
- Secondary roads
- Other roads

KIs were asked if there were HHs in the barangay which were not allowed to build permanent toilets, or portions of land where the construction of permanent structures was not allowed.

Data sources:
WASH Assessment: REACH / WASH Cluster
Administrative Boundaries: OCHA COD
Cities and Roads: OSM
File: PHL_LatrineLandTenure_AIIPhases_20MAY2014_A4
Contact: reach.mapping@impact-initiatives.org

Note: Data, designations and boundaries contained on this map are not warranted to error-free and do not imply acceptance by the REACH partners, associated donors mentioned on this map.

All maps available at <http://philippines.humanitarianresponse.info/>



Land Tenure issues for Toilet Construction

- No
- Yes
- Do not know
- Municipalities
- Provinces

Roads

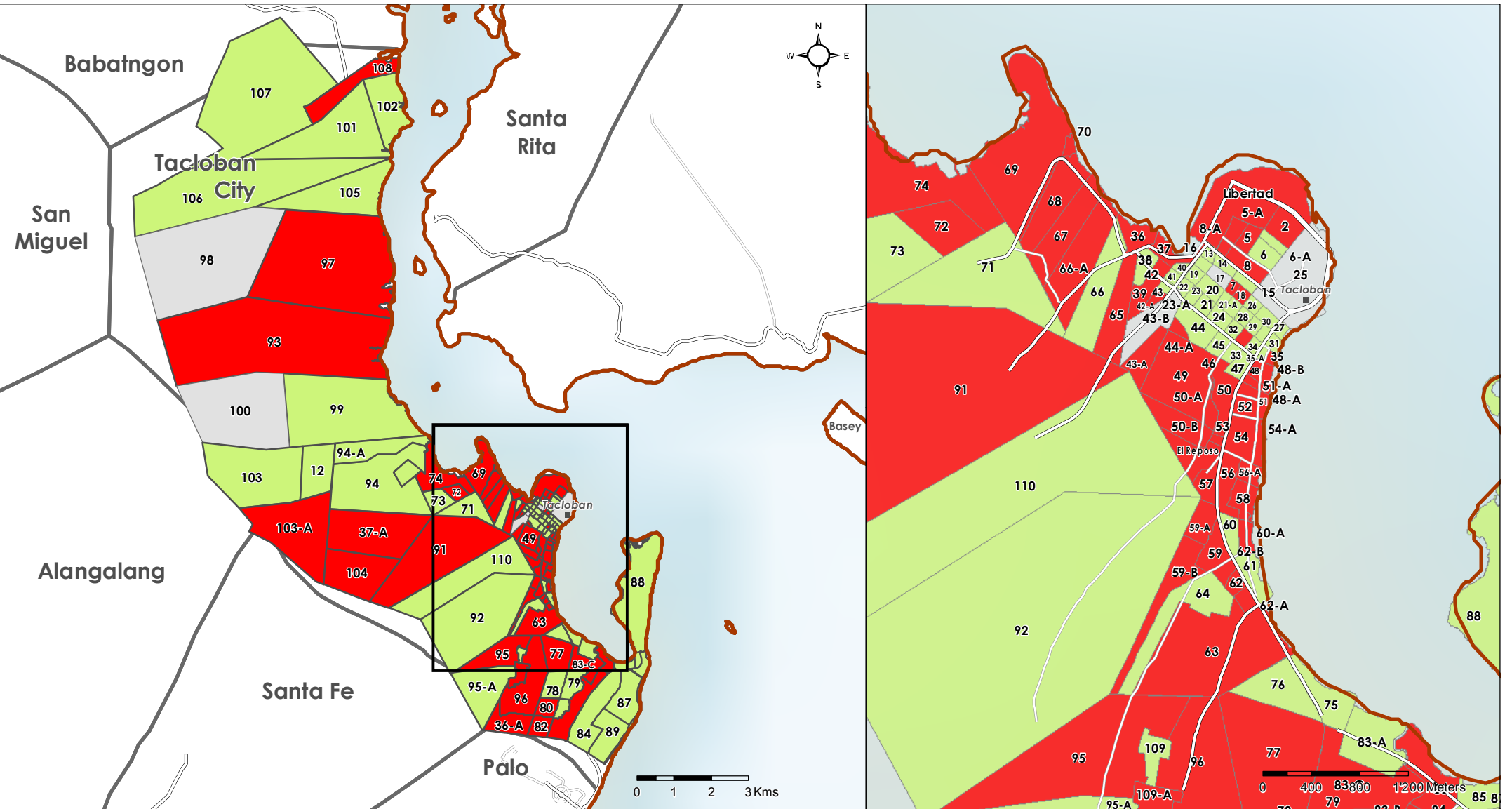
- Primary roads
- Secondary roads
- Other roads

KIs were asked if there were HHs in the barangay which were not allowed to build permanent toilets, or portions of land where the construction of permanent structures was not allowed.

Data sources:
WASH Assessment: REACH / WASH Cluster
Administrative Boundaries: OCHA COD
Cities and Roads: OSM
File: PHL_LatrineLandTenure_A1Phases_20MAY2014_A4
Contact: reach.mapping@impact-initiatives.org

Note: Data, designations and boundaries contained on this map are not warranted to error-free and do not imply acceptance by the REACH partners, associated donors mentioned on this map.

All maps available at <http://philippines.humanitarianresponse.info/>



Land Tenure issues for Toilet Construction

- No
- Yes
- Do not know
- Municipalities
- Provinces

Roads

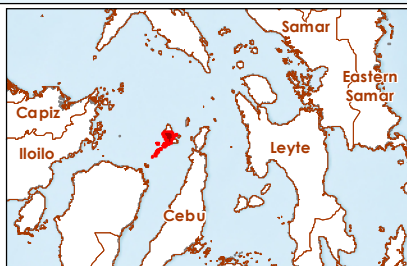
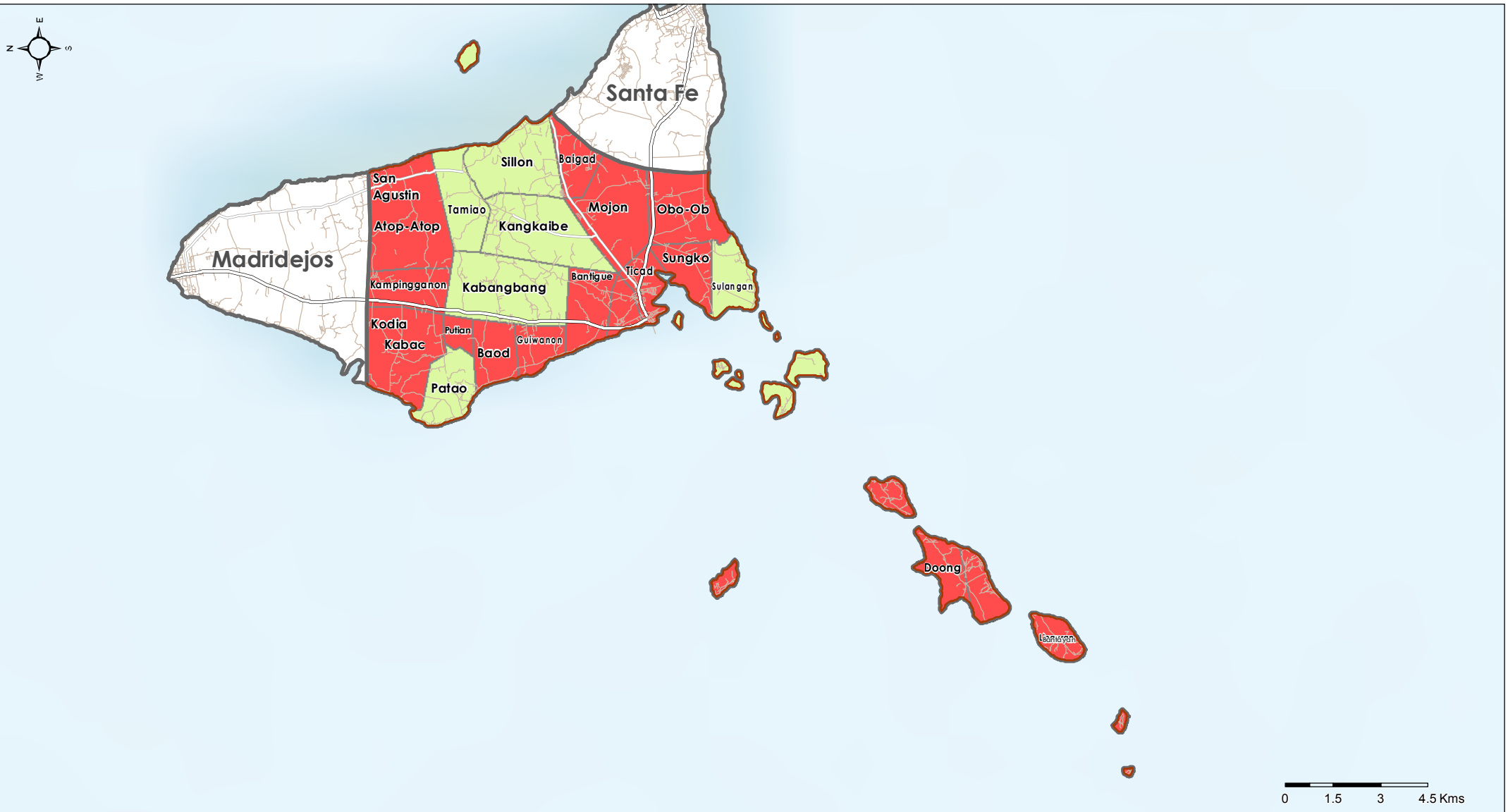
- Primary roads
- Secondary roads
- Other roads

KIs were asked if there were HHs in the barangay which were not allowed to build permanent toilets, or portions of land where the construction of permanent structures was not allowed.

Data sources:
WASH Assessment: REACH / WASH Cluster
Administrative Boundaries: OCHA COD
Cities and Roads: OSM
File: PHL_LatrineLandTenure_Tacloban_20MAY2014_A4
Contact: reach.mapping@impact-initiatives.org

Note: Data, designations and boundaries contained on this map are not warranted to error-free and do not imply acceptance by the REACH partners, associated donors mentioned on this map.

All maps available at <http://philippines.humanitarianresponse.info/>



Land Tenure issues for Toilet Construction

- No
- Yes
- Do not know
- Municipalities
- Provinces

Roads

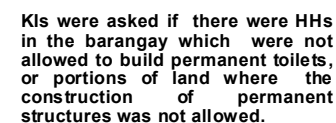
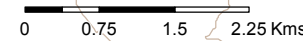
- Primary roads
- Secondary roads
- Other roads

KIs were asked if there were HHs in the barangay which were not allowed to build permanent toilets, or portions of land where the construction of permanent structures was not allowed.

Data sources:
WASH Assessment: REACH / WASH Cluster
Administrative Boundaries: OCHA COD
Cities and Roads: OSM
File: PHL_LatrineLandTenure_AIIPhases_20MAY2014_A4
Contact: reach.mapping@impact-initiatives.org

Note: Data, designations and boundaries contained on this map are not warranted to error-free and do not imply acceptance by the REACH partners, associated donors mentioned on this map.

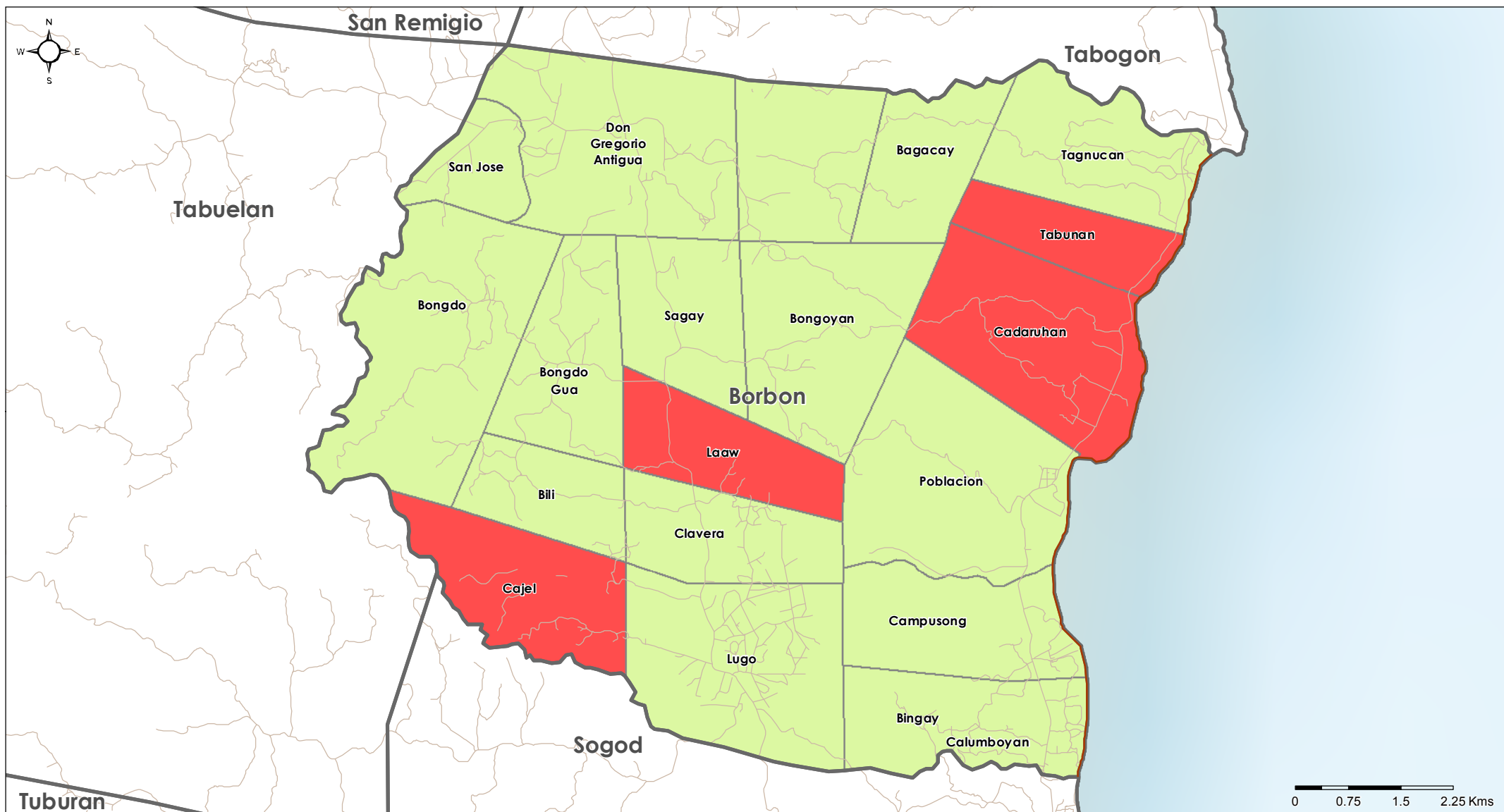
All maps available at <http://philippines.humanitarianresponse.info/>



Data sources:
WASH Assessment: REACH / WASH Cluster
Administrative Boundaries: OCHA COD
Cities and Roads: OSM
File: PHL_LatrineLandTenure_AllPhases_20MAY2014_A4
Contact: reach.mapping@impact-initiatives.org

Note: Data, designations and boundaries contained on this map are not warranted to error-free and do not imply acceptance by the REACH partners, associated donors mentioned on this map.

All maps available at <http://philippines.humanitarianresponse.info/>



Land Tenure issues for Toilet Construction

- No
- Yes
- Do not know
- Municipalities
- Provinces

Roads

- Primary roads
- Secondary roads
- Other roads

KIs were asked if there were HHs in the barangay which were not allowed to build permanent toilets, or portions of land where the construction of permanent structures was not allowed.

Data sources:
WASH Assessment: REACH / WASH Cluster
Administrative Boundaries: OCHA COD
Cities and Roads: OSM
File: PHL_LatrineLandTenure_AIIPhases_20MAY2014_A4
Contact: reach.mapping@impact-initiatives.org

Note: Data, designations and boundaries contained on this map are not warranted to error-free and do not imply acceptance by the REACH partners, associated donors mentioned on this map.

All maps available at <http://philippines.humanitarianresponse.info/>



Land Tenure issues for Toilet Construction

- No
- Yes
- Do not know
- Municipalities
- Provinces

Roads

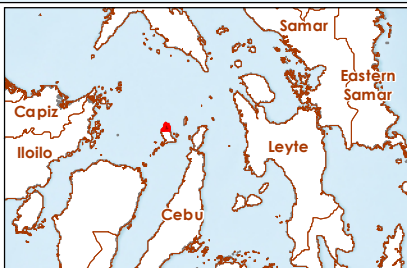
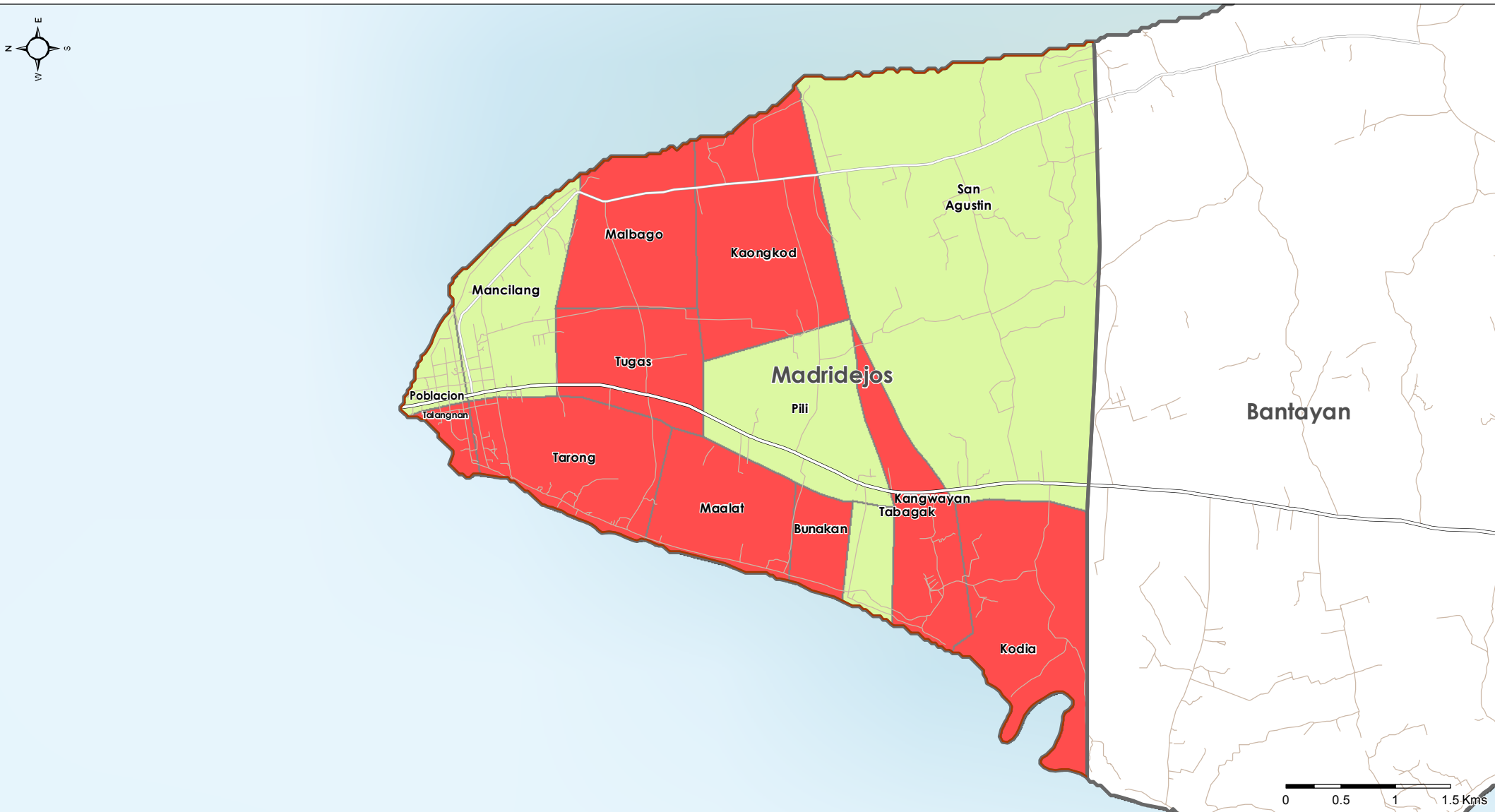
- Primary roads
- Secondary roads
- Other roads

KIs were asked if there were HHs in the barangay which were not allowed to build permanent toilets, or portions of land where the construction of permanent structures was not allowed.

Data sources:
WASH Assessment: REACH / WASH Cluster
Administrative Boundaries: OCHA COD
Cities and Roads: OSM
File: PHL_LatrineLandTenure_A1Phases_20MAY2014_A4
Contact: reach.mapping@impact-initiatives.org

Note: Data, designations and boundaries contained on this map are not warranted to error-free and do not imply acceptance by the REACH partners, associated donors mentioned on this map.

All maps available at <http://philippines.humanitarianresponse.info/>



Land Tenure issues for Toilet Construction

- No
- Yes
- Do not know
- Municipalities
- Provinces

Roads

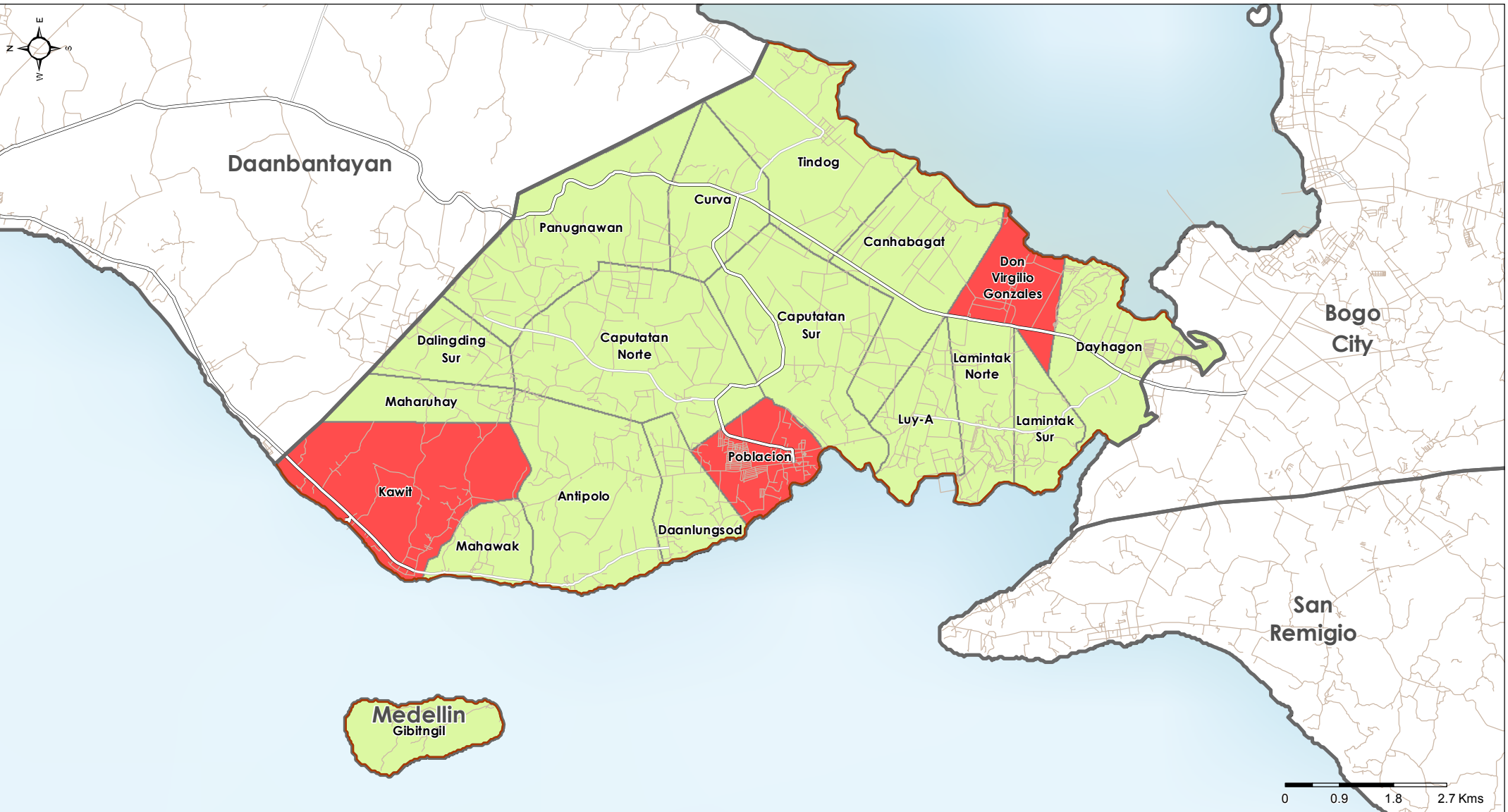
- Primary roads
- Secondary roads
- Other roads

KIs were asked if there were HHs in the barangay which were not allowed to build permanent toilets, or portions of land where the construction of permanent structures was not allowed.

Data sources:
WASH Assessment: REACH / WASH Cluster
Administrative Boundaries: OCHA COD
Cities and Roads: OSM
File: PHL_LatrineLandTenure_AIPhases_20MAY2014_A4
Contact: reach.mapping@impact-initiatives.org

Note: Data, designations and boundaries contained on this map are not warranted to error-free and do not imply acceptance by the REACH partners, associated donors mentioned on this map.

All maps available at <http://philippines.humanitarianresponse.info/>



Land Tenure issues for Toilet Construction

- No
- Yes
- Do not know
- Municipalities
- Provinces

Roads

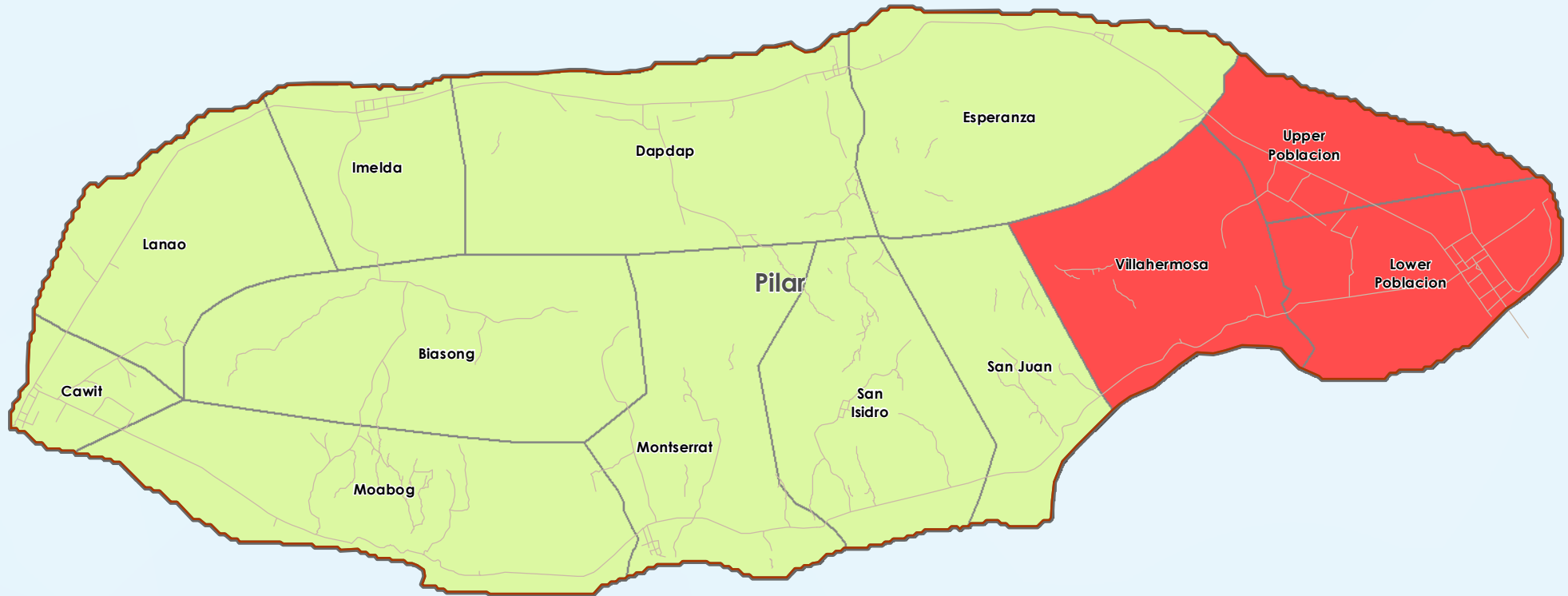
- Primary roads
- Secondary roads
- Other roads

KIs were asked if there were HHs in the barangay which were not allowed to build permanent toilets, or portions of land where the construction of permanent structures was not allowed.

Data sources:
WASH Assessment: REACH / WASH Cluster
Administrative Boundaries: OCHA COD
Cities and Roads: OSM
File: PHL_LatrineLandTenure_A1Phases_20MAY2014_A4
Contact: reach.mapping@impact-initiatives.org

Note: Data, designations and boundaries contained on this map are not warranted to error-free and do not imply acceptance by the REACH partners, associated donors mentioned on this map.

All maps available at <http://philippines.humanitarianresponse.info/>



0 0.45 0.9 1.35 Kms

Land Tenure issues for Toilet Construction

- No
- Yes
- Do not know
- Municipalities
- Provinces

Roads

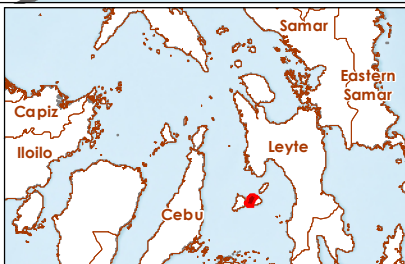
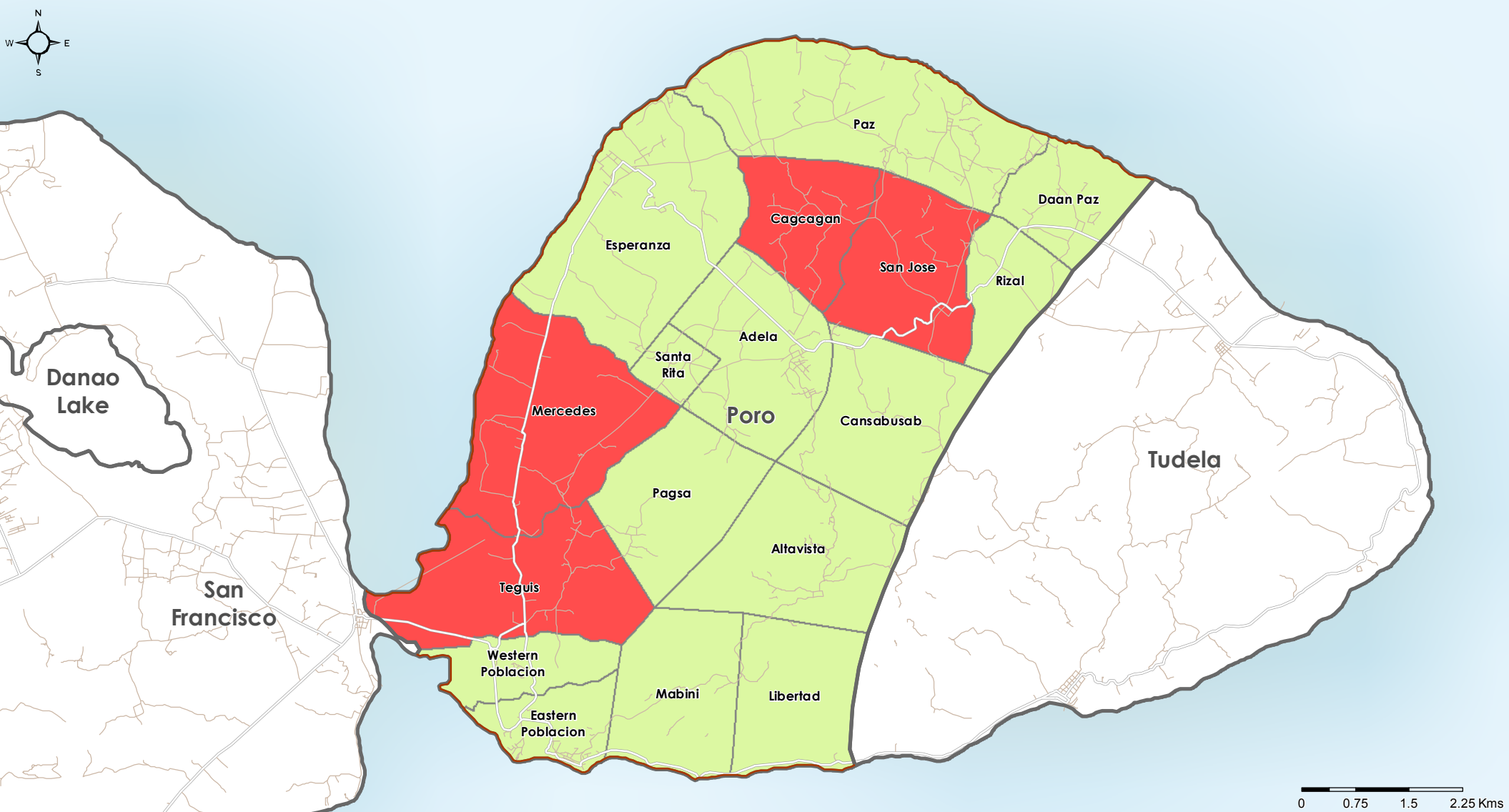
- Primary roads
- Secondary roads
- Other roads

KIs were asked if there were HHs in the barangay which were not allowed to build permanent toilets, or portions of land where the construction of permanent structures was not allowed.

Data sources:
WASH Assessment: REACH / WASH Cluster
Administrative Boundaries: OCHA COD
Cities and Roads: OSM
File: PHL_LatrineLandTenure_A1Phases_20MAY2014_A4
Contact: reach.mapping@impact-initiatives.org

Note: Data, designations and boundaries contained on this map are not warranted to error-free and do not imply acceptance by the REACH partners, associated donors mentioned on this map.

All maps available at <http://philippines.humanitarianresponse.info/>



- Land Tenure issues for Toilet Construction**
- No
 - Yes
 - Do not know
 - Municipalities
 - Provinces

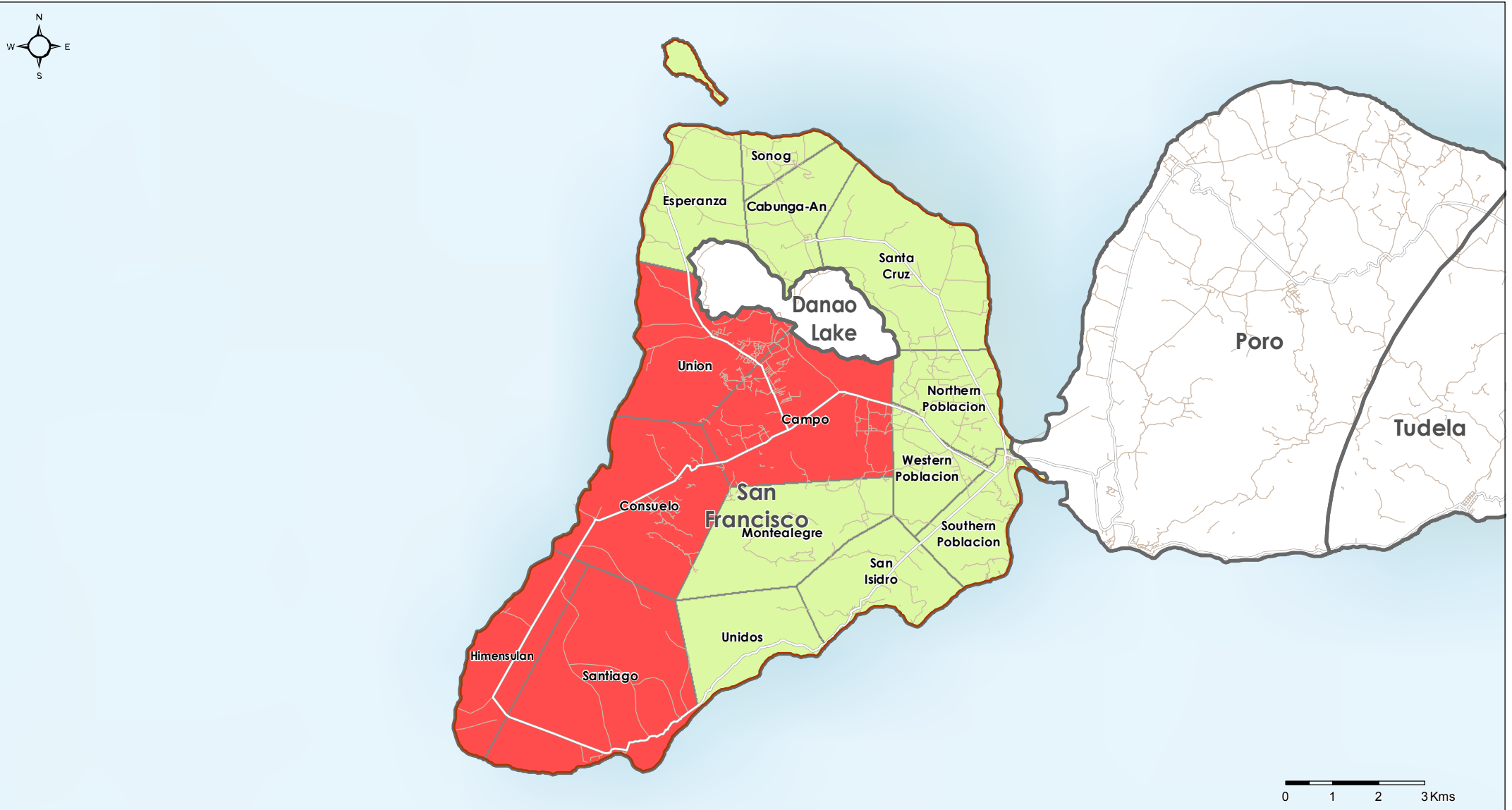
- Roads**
- Primary roads
 - Secondary roads
 - Other roads

KIs were asked if there were HHs in the barangay which were not allowed to build permanent toilets, or portions of land where the construction of permanent structures was not allowed.

Data sources:
WASH Assessment: REACH / WASH Cluster
Administrative Boundaries: OCHA COD
Cities and Roads: OSM
File: PHL_LatrineLandTenure_A1Phases_20MAY2014_A4
Contact: reach.mapping@impact-initiatives.org

Note: Data, designations and boundaries contained on this map are not warranted to error-free and do not imply acceptance by the REACH partners, associated donors mentioned on this map.

All maps available at <http://philippines.humanitarianresponse.info/>



Land Tenure issues for Toilet Construction

- No
- Yes
- Do not know
- Municipalities
- Provinces

Roads

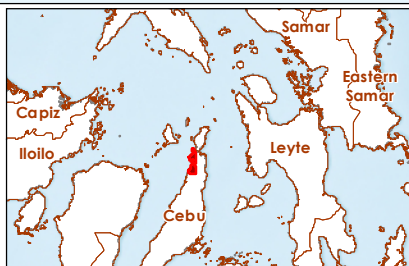
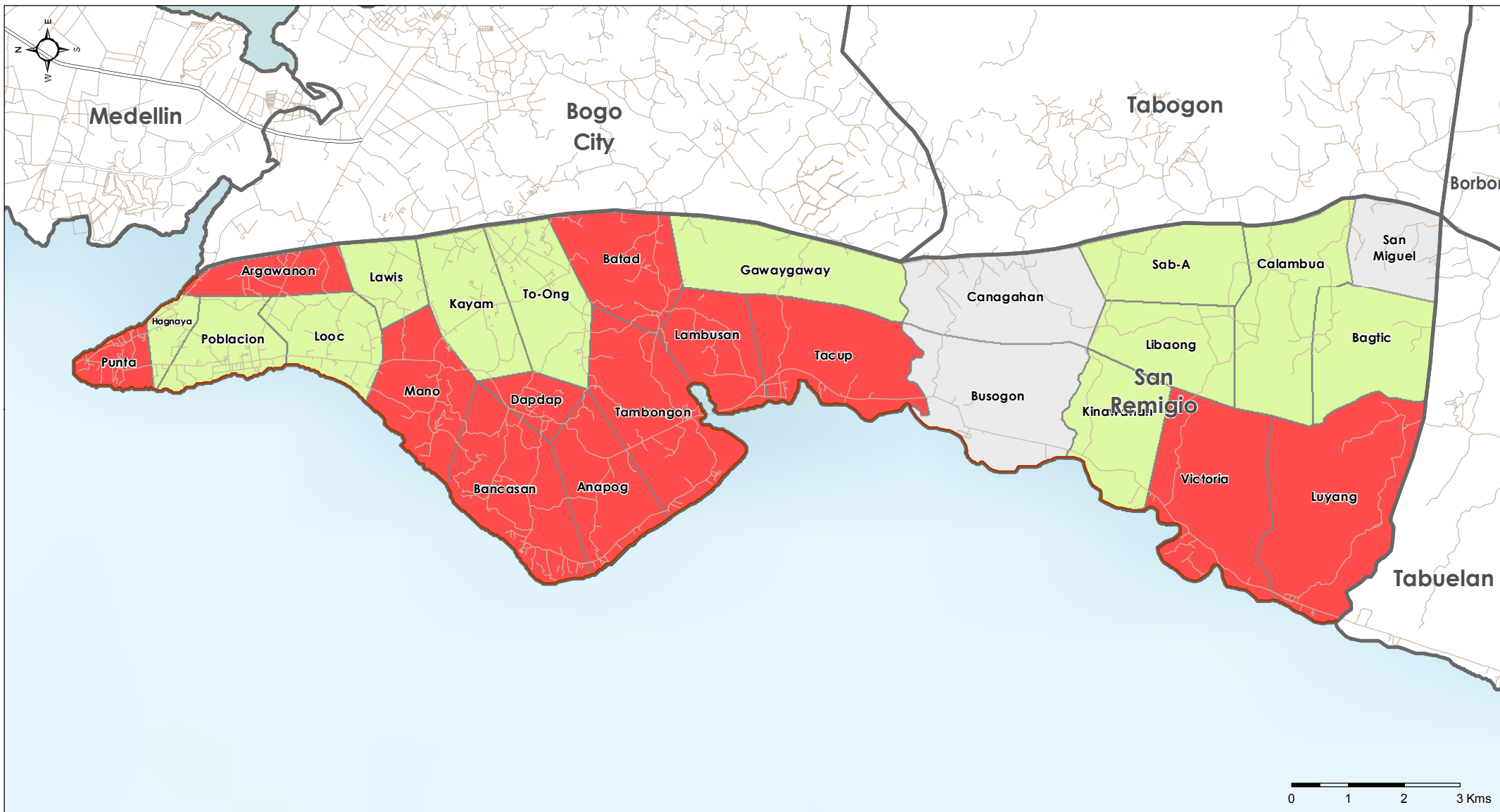
- Primary roads
- Secondary roads
- Other roads

KIs were asked if there were HHs in the barangay which were not allowed to build permanent toilets, or portions of land where the construction of permanent structures was not allowed.

Data sources:
WASH Assessment: REACH / WASH Cluster
Administrative Boundaries: OCHA COD
Cities and Roads: OSM
File: PHL_LatrineLandTenure_A1Phases_20MAY2014_A4
Contact: reach.mapping@impact-initiatives.org

Note: Data, designations and boundaries contained on this map are not warranted to error-free and do not imply acceptance by the REACH partners, associated donors mentioned on this map.

All maps available at <http://philippines.humanitarianresponse.info/>



Land Tenure issues for Toilet Construction

- No
- Yes
- Do not know
- Municipalities
- Provinces

Roads

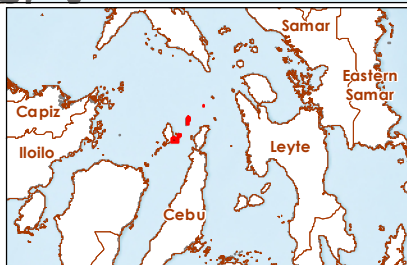
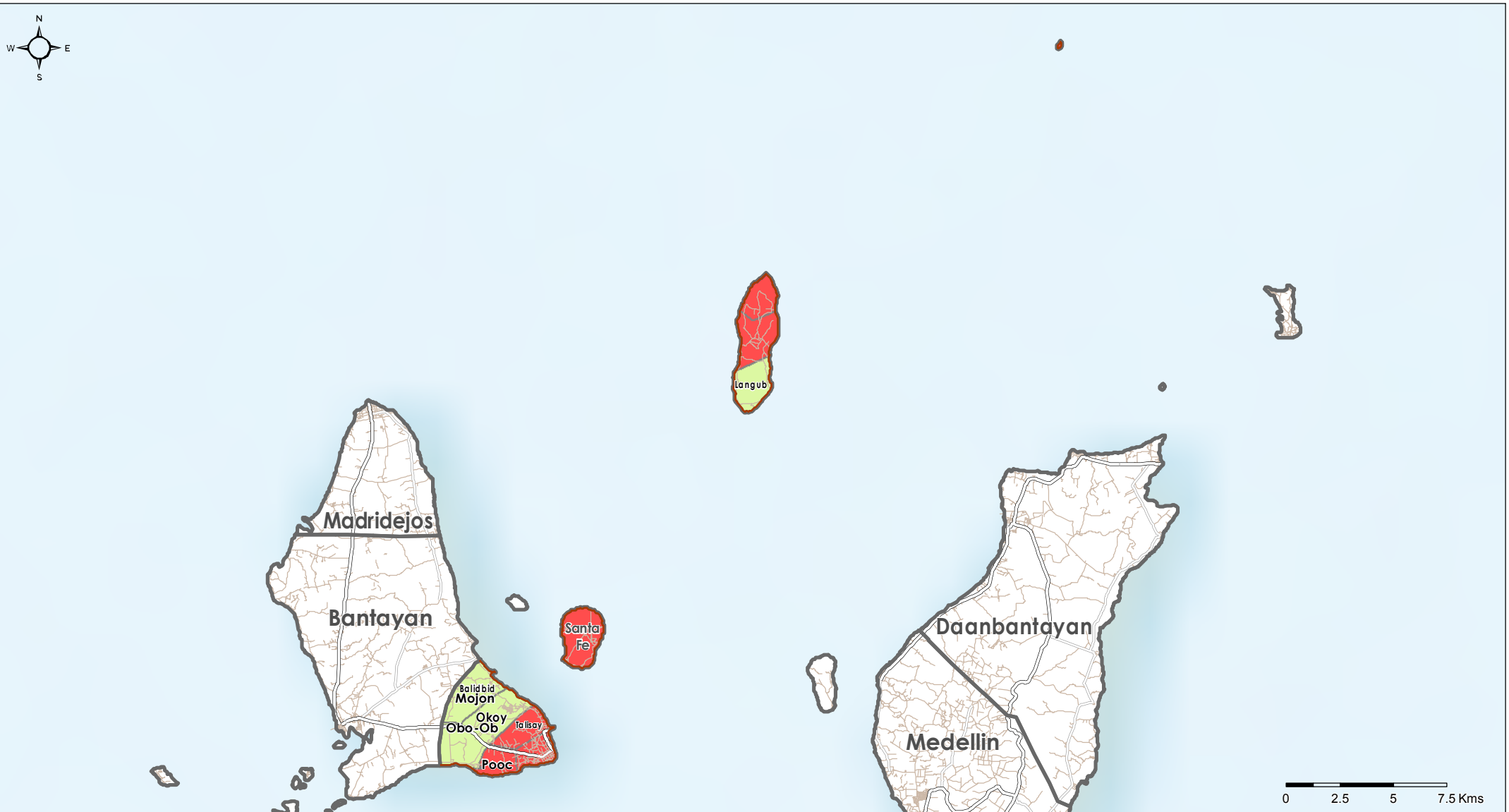
- Primary roads
- Secondary roads
- Other roads

KIs were asked if there were HHs in the barangay which were not allowed to build permanent toilets, or portions of land where the construction of permanent structures was not allowed.

Data sources:
WASH Assessment: REACH / WASH Cluster
Administrative Boundaries: OCHA COD
Cities and Roads: OSM
File: PHL_LatrineLandTenure_AIPhases_20MAY2014_A4
Contact: reach.mapping@impact-initiatives.org

Note: Data, designations and boundaries contained on this map are not warranted to error-free and do not imply acceptance by the REACH partners, associated donors mentioned on this map.

All maps available at <http://philippines.humanitarianresponse.info/>



Land Tenure issues for Toilet Construction

- No
- Yes
- Do not know
- Municipalities
- Provinces

Roads

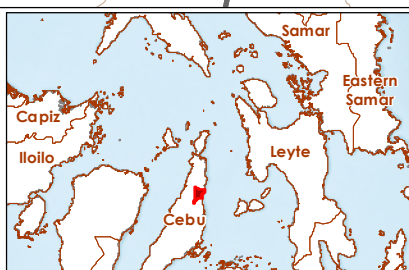
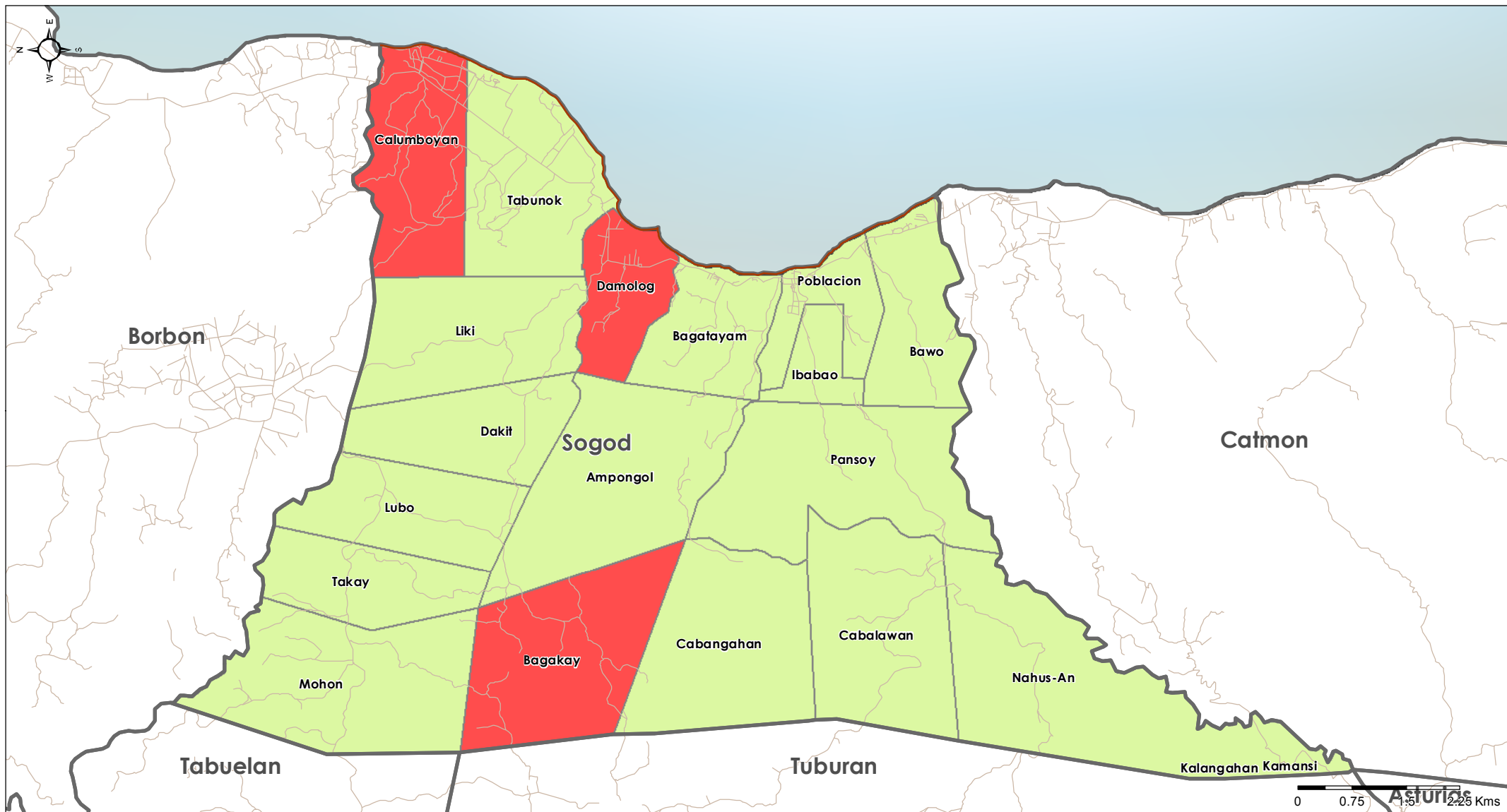
- Primary roads
- Secondary roads
- Other roads

KIs were asked if there were HHs in the barangay which were not allowed to build permanent toilets, or portions of land where the construction of permanent structures was not allowed.

Data sources:
WASH Assessment: REACH / WASH Cluster
Administrative Boundaries: OCHA COD
Cities and Roads: OSM
File: PHL_LatrineLandTenure_AIIPhases_20MAY2014_A4
Contact: reach.mapping@impact-initiatives.org

Note: Data, designations and boundaries contained on this map are not warranted to error-free and do not imply acceptance by the REACH partners, associated donors mentioned on this map.

All maps available at <http://philippines.humanitarianresponse.info/>



Land Tenure issues for Toilet Construction

- No
- Yes
- Do not know
- Municipalities
- Provinces

Roads

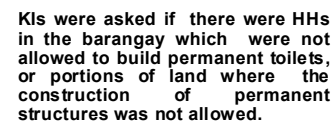
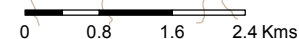
- Primary roads
- Secondary roads
- Other roads

KIs were asked if there were HHs in the barangay which were not allowed to build permanent toilets, or portions of land where the construction of permanent structures was not allowed.

Data sources:
WASH Assessment: REACH / WASH Cluster
Administrative Boundaries: OCHA COD
Cities and Roads: OSM
File: PHL_LatrineLandTenure_AIPhases_20MAY2014_A4
Contact: reach.mapping@impact-initiatives.org

Note: Data, designations and boundaries contained on this map are not warranted to error-free and do not imply acceptance by the REACH partners, associated donors mentioned on this map.

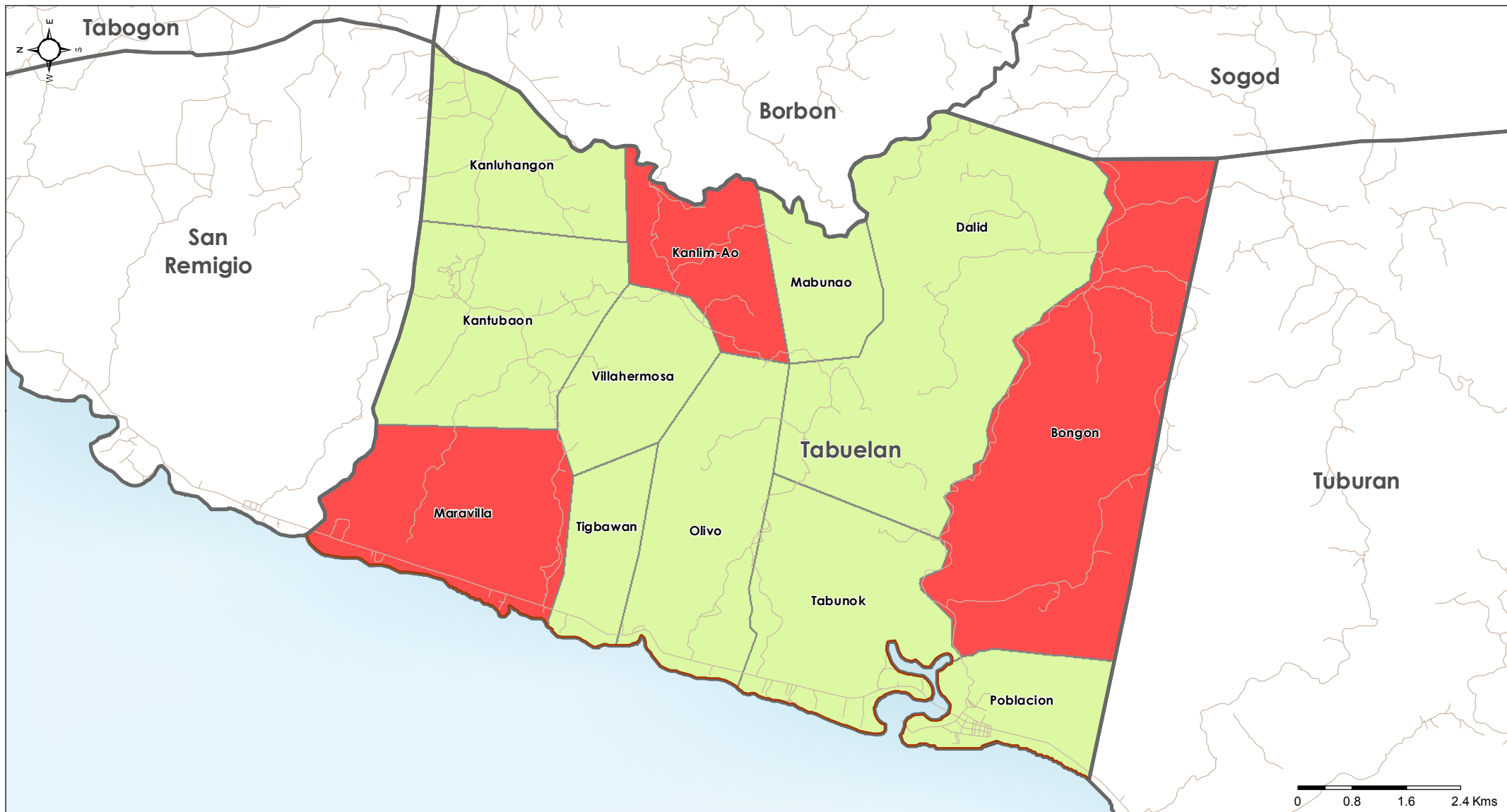
All maps available at <http://philippines.humanitarianresponse.info/>



Data sources:
WASH Assessment: REACH / WASH Cluster
Administrative Boundaries: OCHA COD
Cities and Roads: OSM
File: PHL_LatrineLandTenure_AllPhases_20MAY2014_A4
Contact: reach.mapping@impact-initiatives.org

Note: Data, designations and boundaries contained on this map are not warranted to error-free and do not imply acceptance by the REACH partners, associated donors mentioned on this map.

All maps available at <http://philippines.humanitarianresponse.info/>



Land Tenure issues for Toilet Construction

- No
- Yes
- Do not know
- Municipalities
- Provinces

Roads

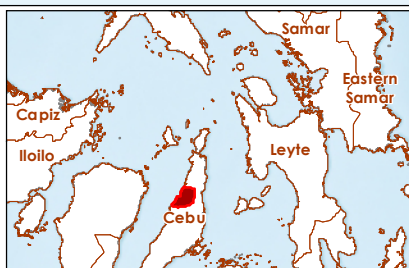
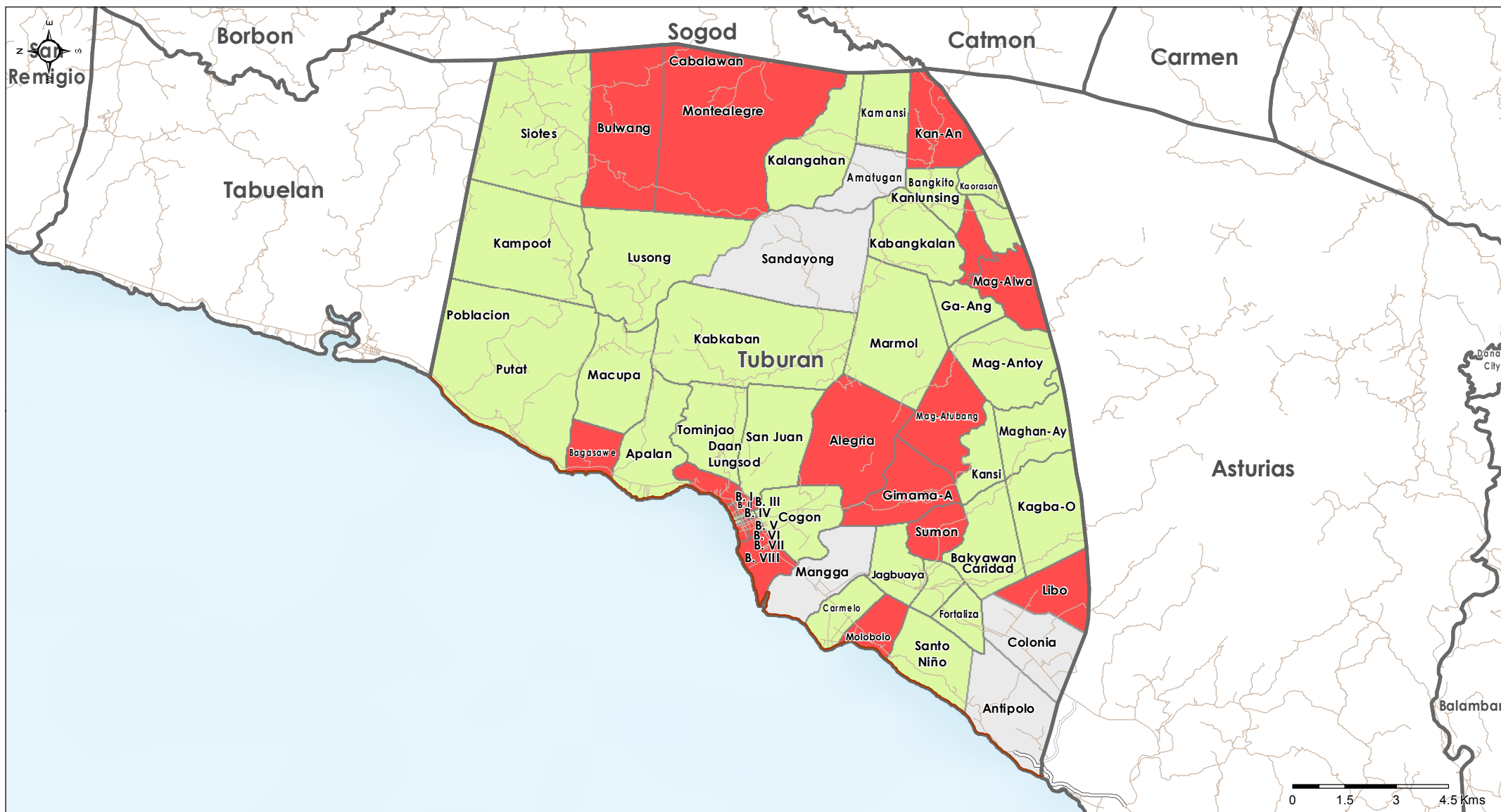
- Primary roads
- Secondary roads
- Other roads

KIs were asked if there were HHs in the barangay which were not allowed to build permanent toilets, or portions of land where the construction of permanent structures was not allowed.

Data sources:
WASH Assessment: REACH / WASH Cluster
Administrative Boundaries: OCHA COD
Cities and Roads: OSM
File: PHL_LatrineLandTenure_AIPPhases_20MAY2014_A4
Contact: reach.mapping@impact-initiatives.org

Note: Data, designations and boundaries contained on this map are not warranted to error-free and do not imply acceptance by the REACH partners, associated donors mentioned on this map.

All maps available at <http://philippines.humanitarianresponse.info/>



Land Tenure issues for Toilet Construction

- No
- Yes
- Do not know
- Municipalities
- Provinces

Roads

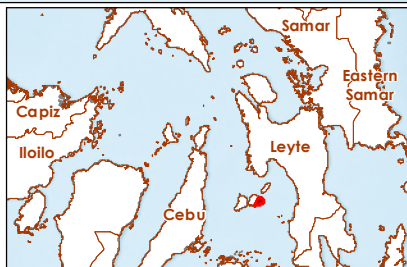
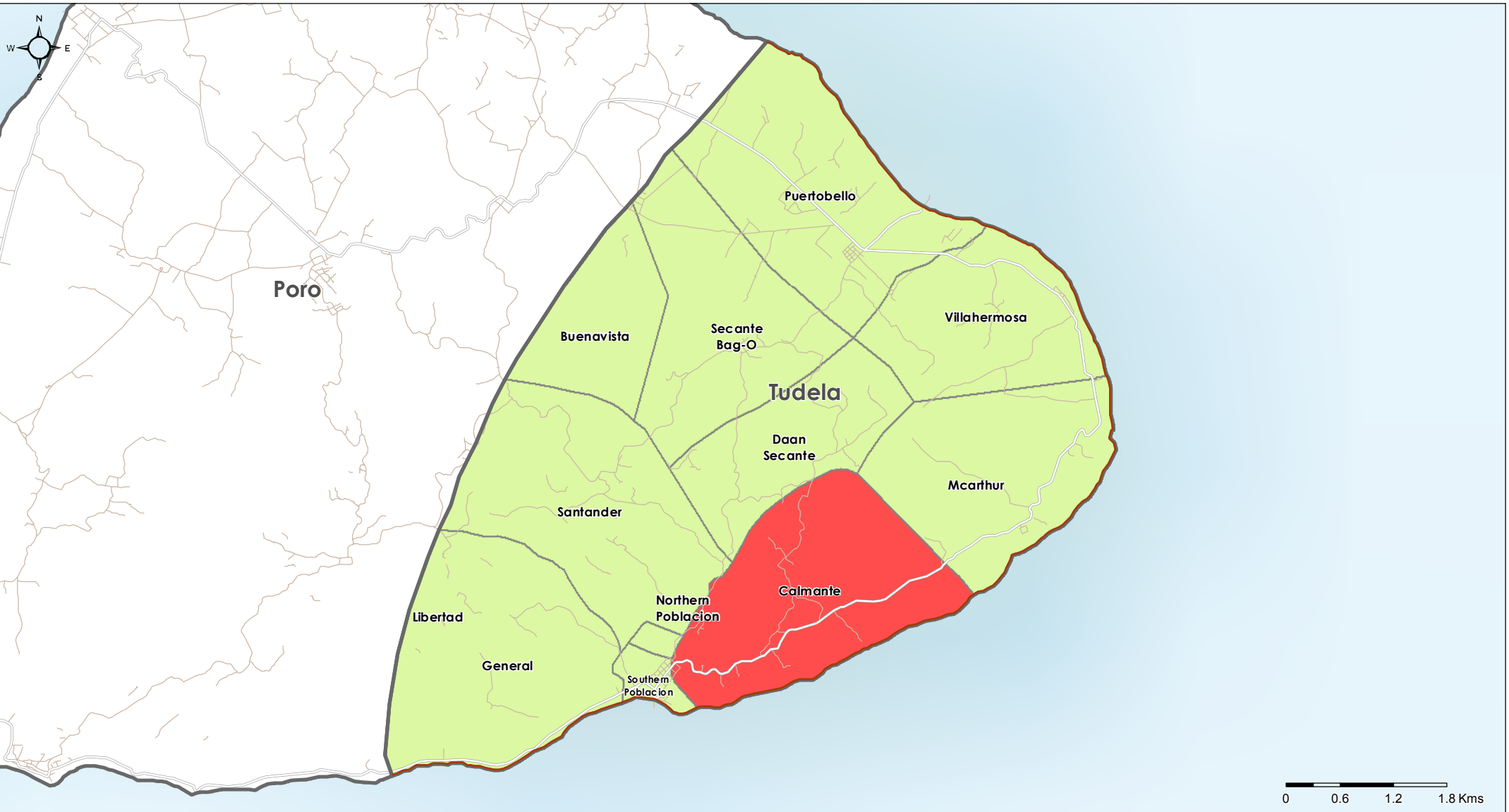
- Primary roads
- Secondary roads
- Other roads

KIs were asked if there were HHs in the barangay which were not allowed to build permanent toilets, or portions of land where the construction of permanent structures was not allowed.

Data sources:
WASH Assessment: REACH / WASH Cluster
Administrative Boundaries: OCHA COD
Cities and Roads: OSM
File: PHL_LatrineLandTenure_A1Phases_20MAY2014_A4
Contact: reach.mapping@impact-initiatives.org

Note: Data, designations and boundaries contained on this map are not warranted to error-free and do not imply acceptance by the REACH partners, associated donors mentioned on this map.

All maps available at <http://philippines.humanitarianresponse.info/>



Land Tenure issues for Toilet Construction

- No
- Yes
- Do not know
- Municipalities
- Provinces

Roads

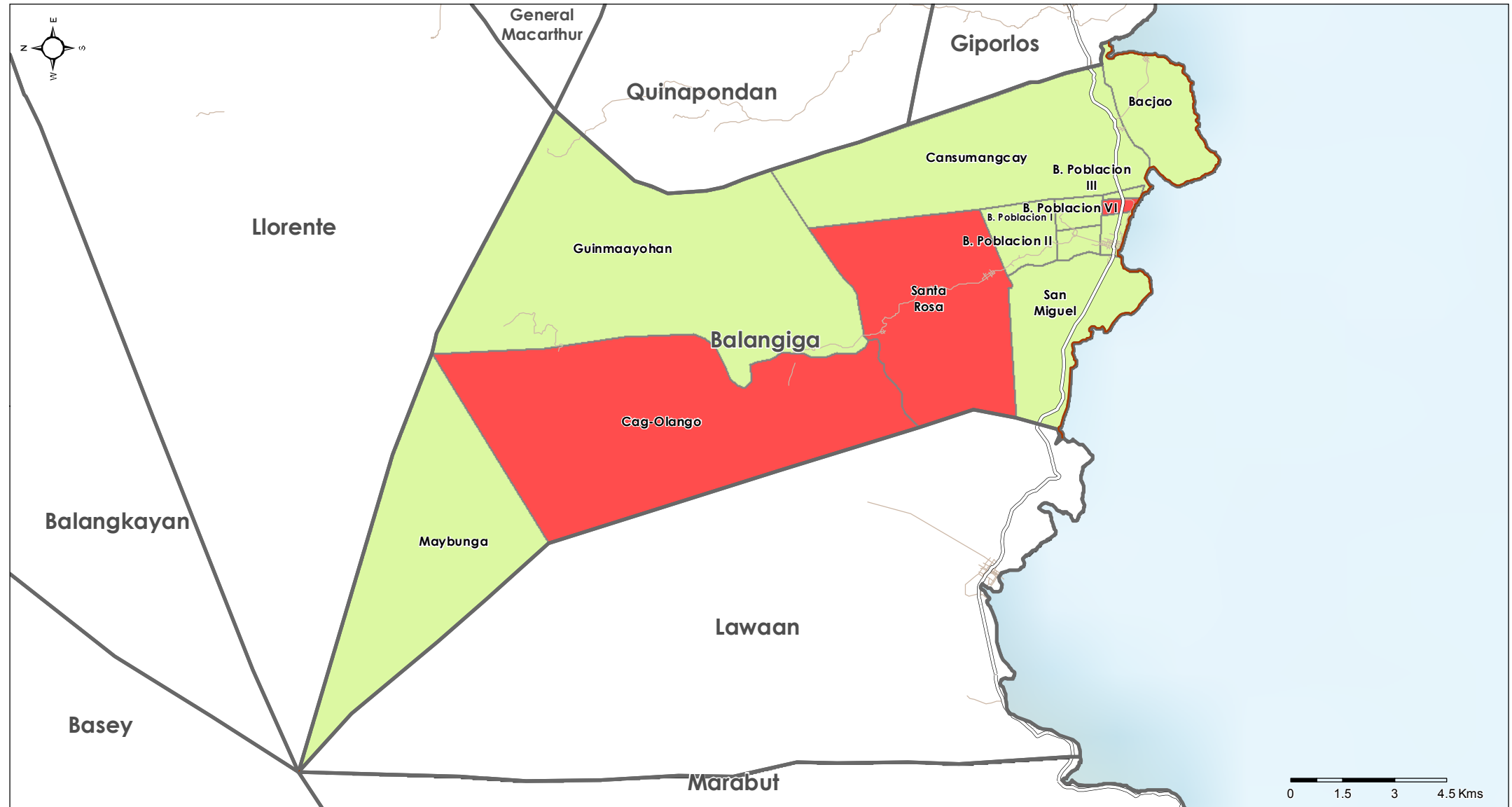
- Primary roads
- Secondary roads
- Other roads

KIs were asked if there were HHs in the barangay which were not allowed to build permanent toilets, or portions of land where the construction of permanent structures was not allowed.

Data sources:
WASH Assessment: REACH / WASH Cluster
Administrative Boundaries: OCHA COD
Cities and Roads: OSM
File: PHL_LatrineLandTenure_A1Phases_20MAY2014_A4
Contact: reach.mapping@impact-initiatives.org

Note: Data, designations and boundaries contained on this map are not warranted to error-free and do not imply acceptance by the REACH partners, associated donors mentioned on this map.

All maps available at <http://philippines.humanitarianresponse.info/>



0 1.5 3 4.5 Kms

Land Tenure issues for Toilet Construction

- No
- Yes
- Do not know
- Municipalities
- Provinces

Roads

- Primary roads
- Secondary roads
- Other roads

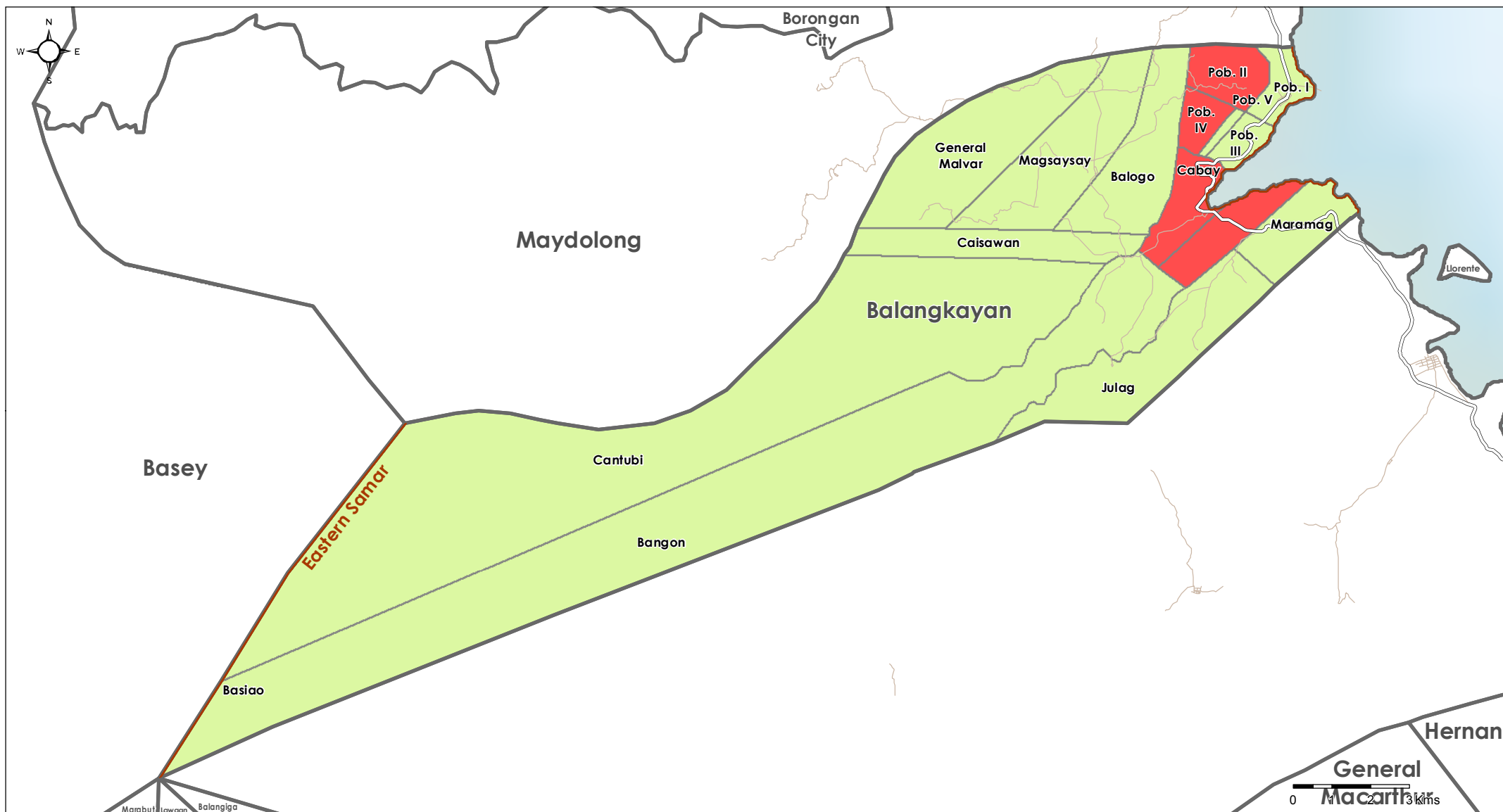
KIs were asked if there were HHs in the barangay which were not allowed to build permanent toilets, or portions of land where the construction of permanent structures was not allowed.

Data sources:

WASH Assessment: REACH / WASH Cluster
Administrative Boundaries: OCHA COD
Cities and Roads: OSM
File: PHL_LatrineLandTenure_AIIPhases_20MAY2014_A4
Contact: reach.mapping@impact-initiatives.org

Note: Data, designations and boundaries contained on this map are not warranted to error-free and do not imply acceptance by the REACH partners, associated donors mentioned on this map.

All maps available at <http://philippines.humanitarianresponse.info/>



Land Tenure issues for Toilet Construction

- No
- Yes
- Do not know
- Municipalities
- Provinces

Roads

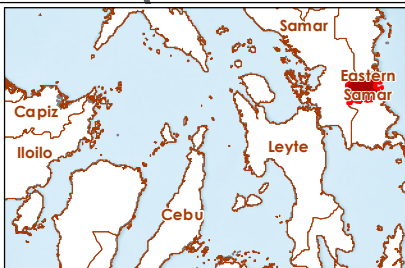
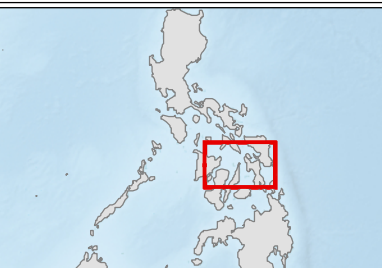
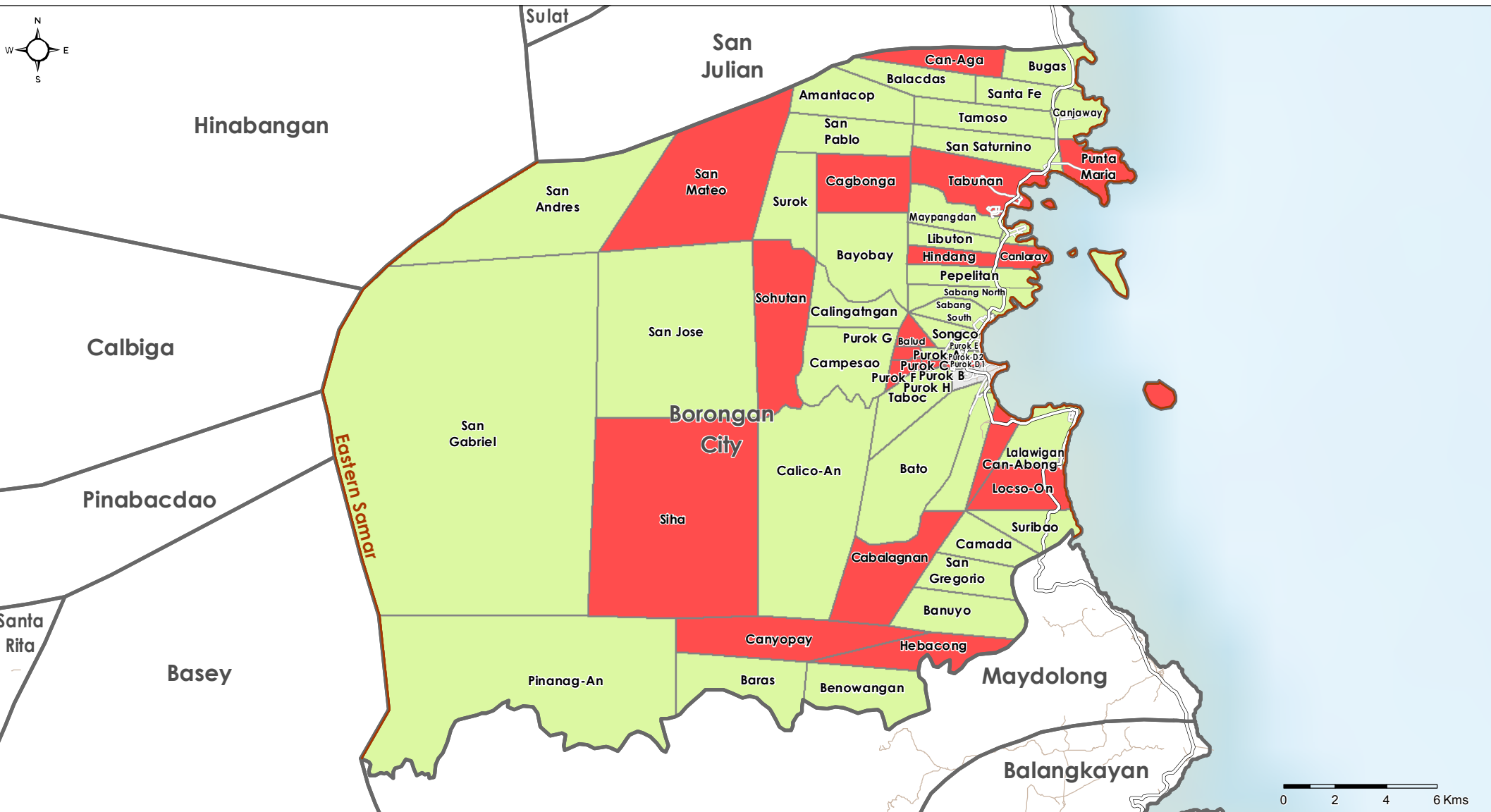
- Primary roads
- Secondary roads
- Other roads

KIs were asked if there were HHs in the barangay which were not allowed to build permanent toilets, or portions of land where the construction of permanent structures was not allowed.

Data sources:
WASH Assessment: REACH / WASH Cluster
Administrative Boundaries: OCHA COD
Cities and Roads: OSM
File: PHL_LatrineLandTenure_A1Phases_20MAY2014_A4
Contact: reach.mapping@impact-initiatives.org

Note: Data, designations and boundaries contained on this map are not warranted to error-free and do not imply acceptance by the REACH partners, associated donors mentioned on this map.

All maps available at <http://philippines.humanitarianresponse.info/>



Land Tenure issues for Toilet Construction

- No
- Yes
- Do not know
- Municipalities
- Provinces

Roads

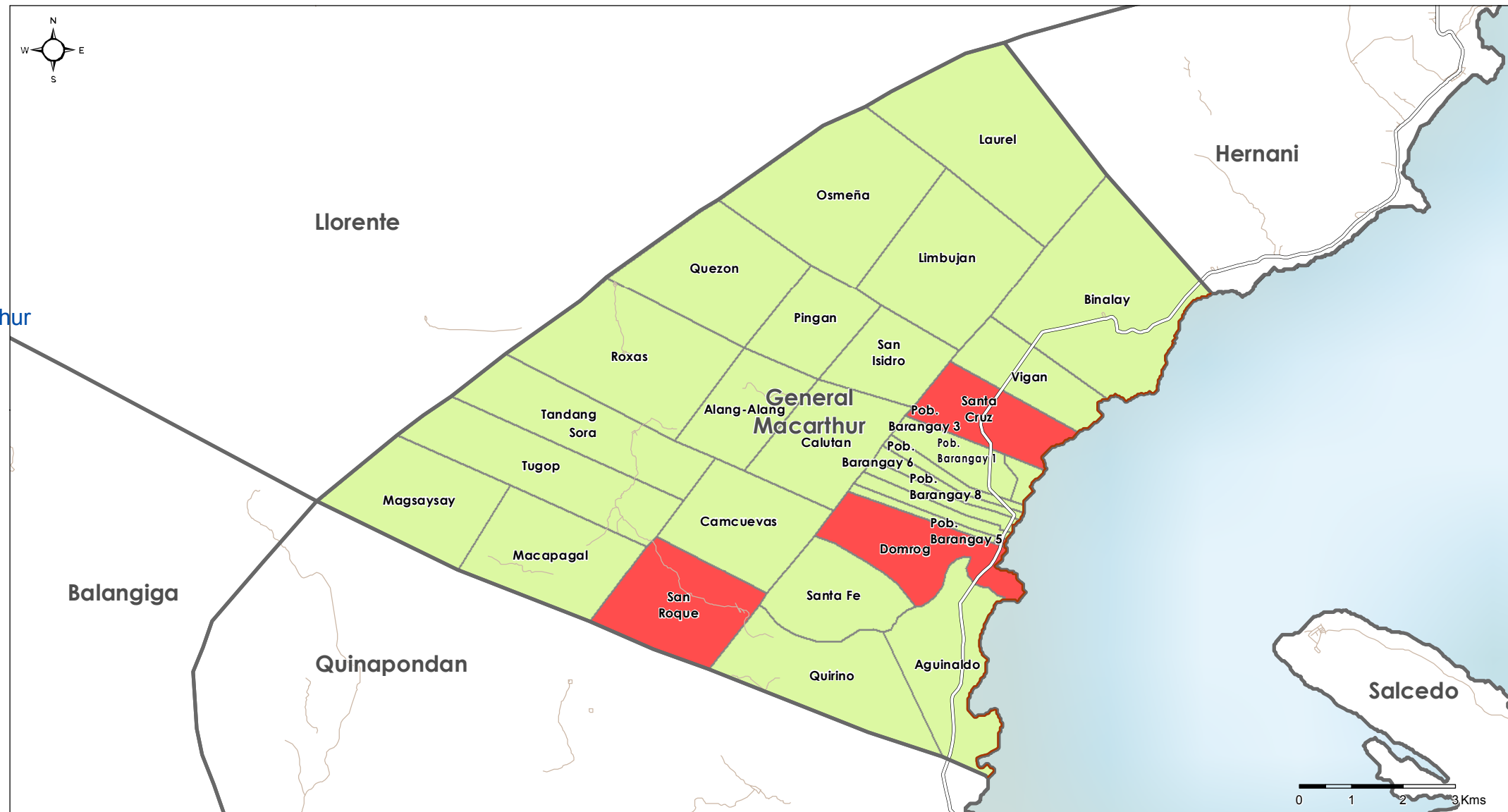
- Primary roads
- Secondary roads
- Other roads

KIs were asked if there were HHs in the barangay which were not allowed to build permanent toilets, or portions of land where the construction of permanent structures was not allowed.

Data sources:
WASH Assessment: REACH / WASH Cluster
Administrative Boundaries: OCHA COD
Cities and Roads: OSM
File: PHL_LatrineLandTenure_A1Phases_20MAY2014_A4
Contact: reach.mapping@impact-initiatives.org

Note: Data, designations and boundaries contained on this map are not warranted to error-free and do not imply acceptance by the REACH partners, associated donors mentioned on this map.

All maps available at <http://philippines.humanitarianresponse.info/>



Land Tenure issues for Toilet Construction

- No
- Yes
- Do not know
- Municipalities
- Provinces

Roads

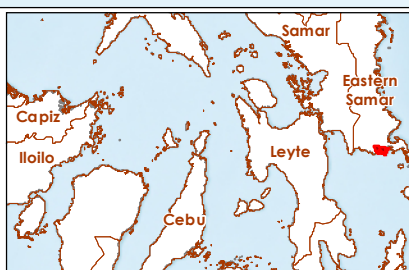
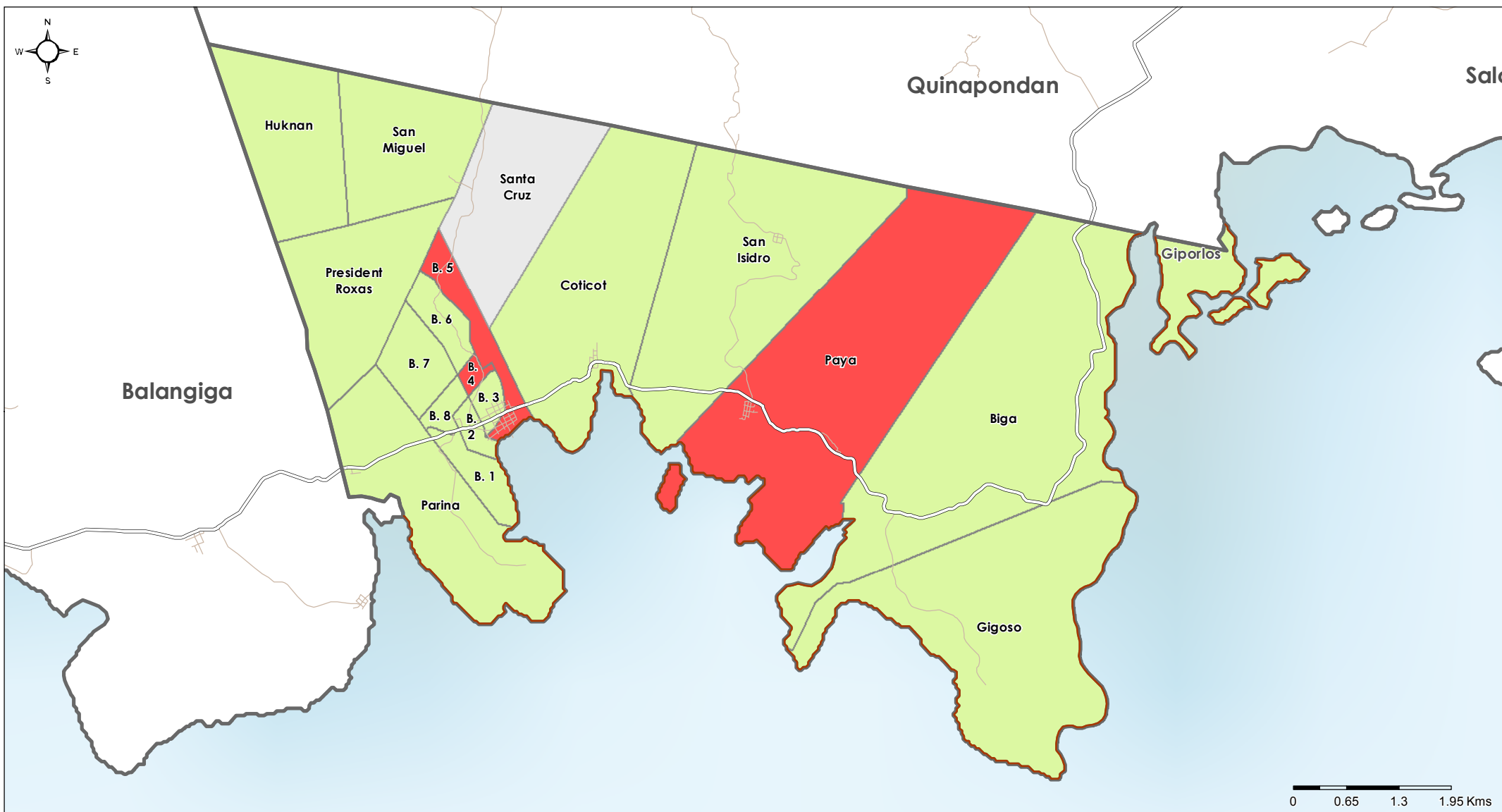
- Primary roads
- Secondary roads
- Other roads

KIs were asked if there were HHs in the barangay which were not allowed to build permanent toilets, or portions of land where the construction of permanent structures was not allowed.

Data sources:
WASH Assessment: REACH / WASH Cluster
Administrative Boundaries: OCHA COD
Cities and Roads: OSM
File: PHL_LatrineLandTenure_AIPPhases_20MAY2014_A4
Contact: reach.mapping@impact-initiatives.org

Note: Data, designations and boundaries contained on this map are not warranted to error-free and do not imply acceptance by the REACH partners, associated donors mentioned on this map.

All maps available at <http://philippines.humanitarianresponse.info/>



Land Tenure issues for Toilet Construction

- No
- Yes
- Do not know
- Municipalities
- Provinces

Roads

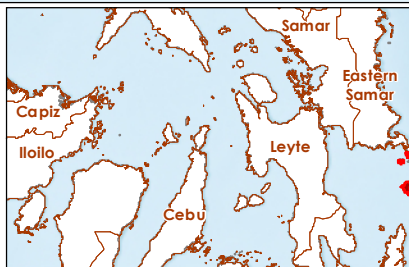
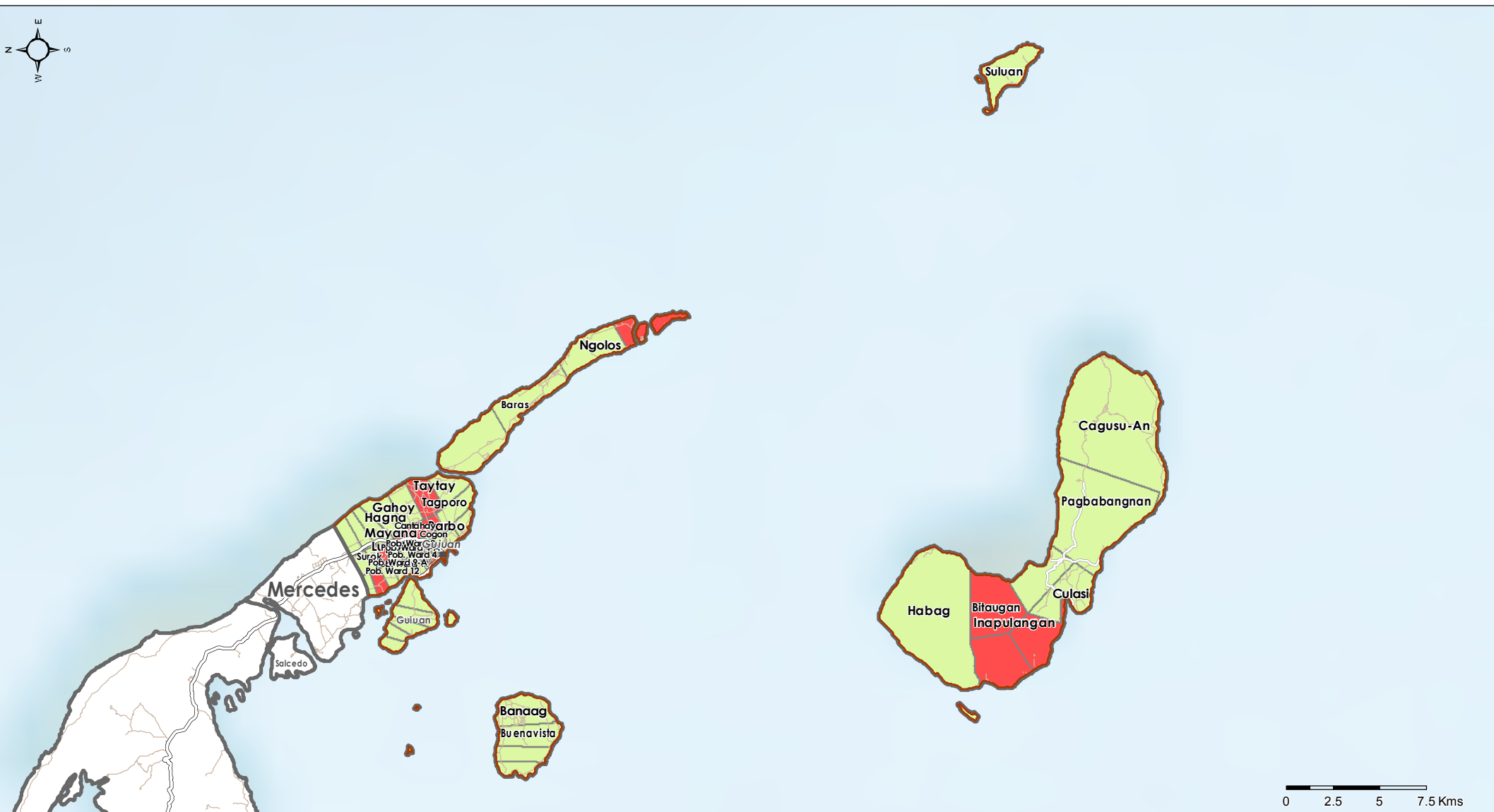
- Primary roads
- Secondary roads
- Other roads

KIs were asked if there were HHs in the barangay which were not allowed to build permanent toilets, or portions of land where the construction of permanent structures was not allowed.

Data sources:
WASH Assessment: REACH / WASH Cluster
Administrative Boundaries: OCHA COD
Cities and Roads: OSM
File: PHL_LatrineLandTenure_AIIPhases_20MAY2014_A4
Contact: reach.mapping@impact-initiatives.org

Note: Data, designations and boundaries contained on this map are not warranted to error-free and do not imply acceptance by the REACH partners, associated donors mentioned on this map.

All maps available at <http://philippines.humanitarianresponse.info/>



Land Tenure issues for Toilet Construction

- No
- Yes
- Do not know
- Municipalities
- Provinces

Roads

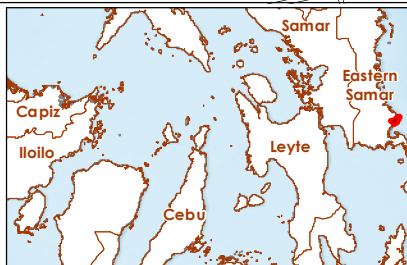
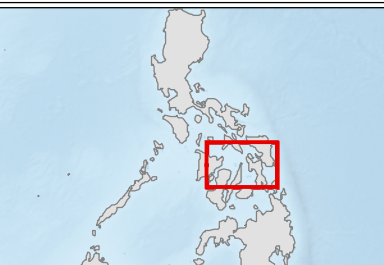
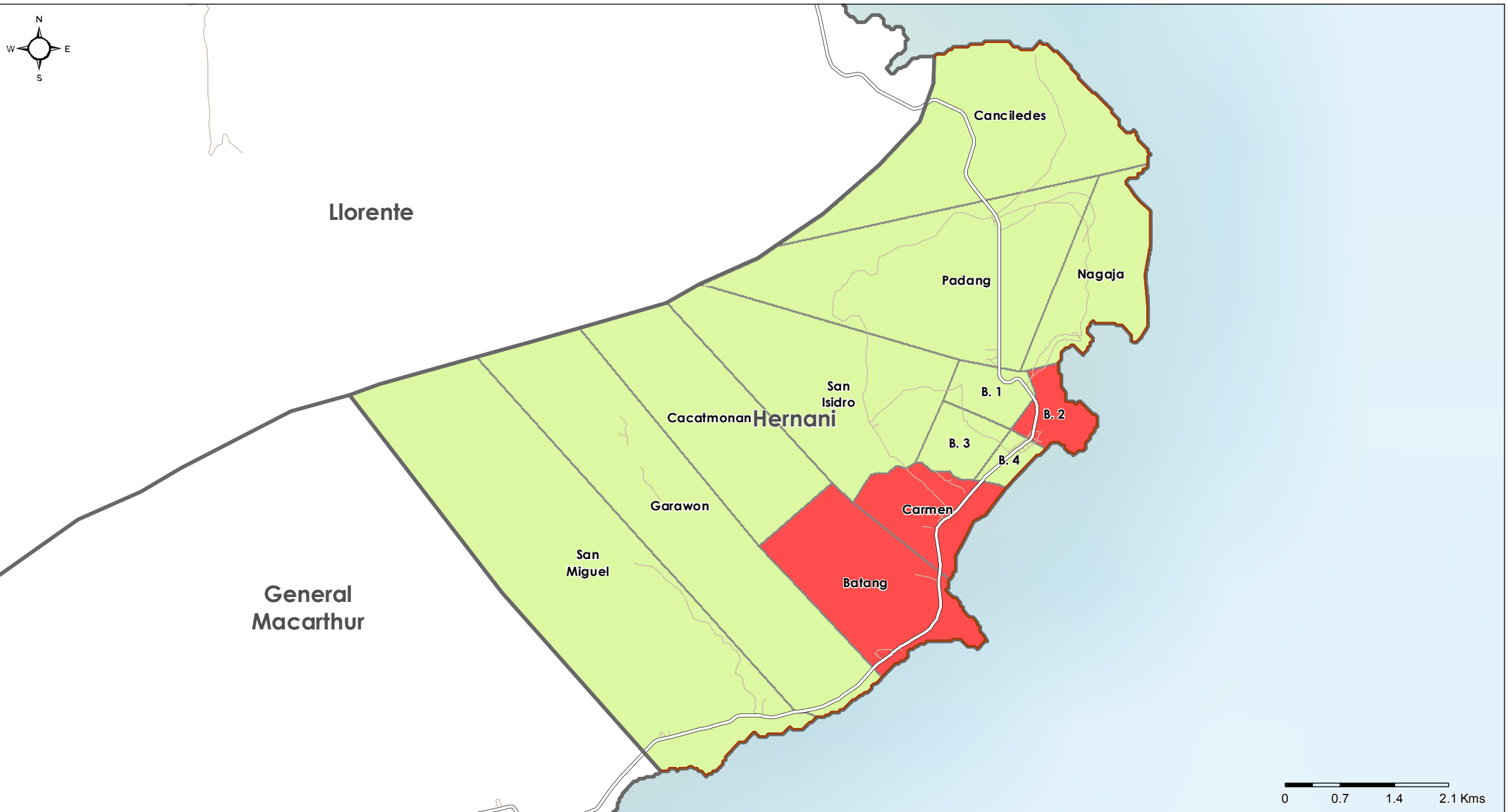
- Primary roads
- Secondary roads
- Other roads

KIs were asked if there were HHs in the barangay which were not allowed to build permanent toilets, or portions of land where the construction of permanent structures was not allowed.

Data sources:
WASH Assessment: REACH / WASH Cluster
Administrative Boundaries: OCHA COD
Cities and Roads: OSM
File: PHL_LatrineLandTenure_AIPhases_20MAY2014_A4
Contact: reach.mapping@impact-initiatives.org

Note: Data, designations and boundaries contained on this map are not warranted to error-free and do not imply acceptance by the REACH partners, associated donors mentioned on this map.

All maps available at <http://philippines.humanitarianresponse.info/>



Land Tenure issues for Toilet Construction

- No
- Yes
- Do not know
- Municipalities
- Provinces

Roads

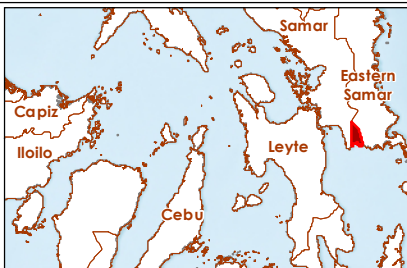
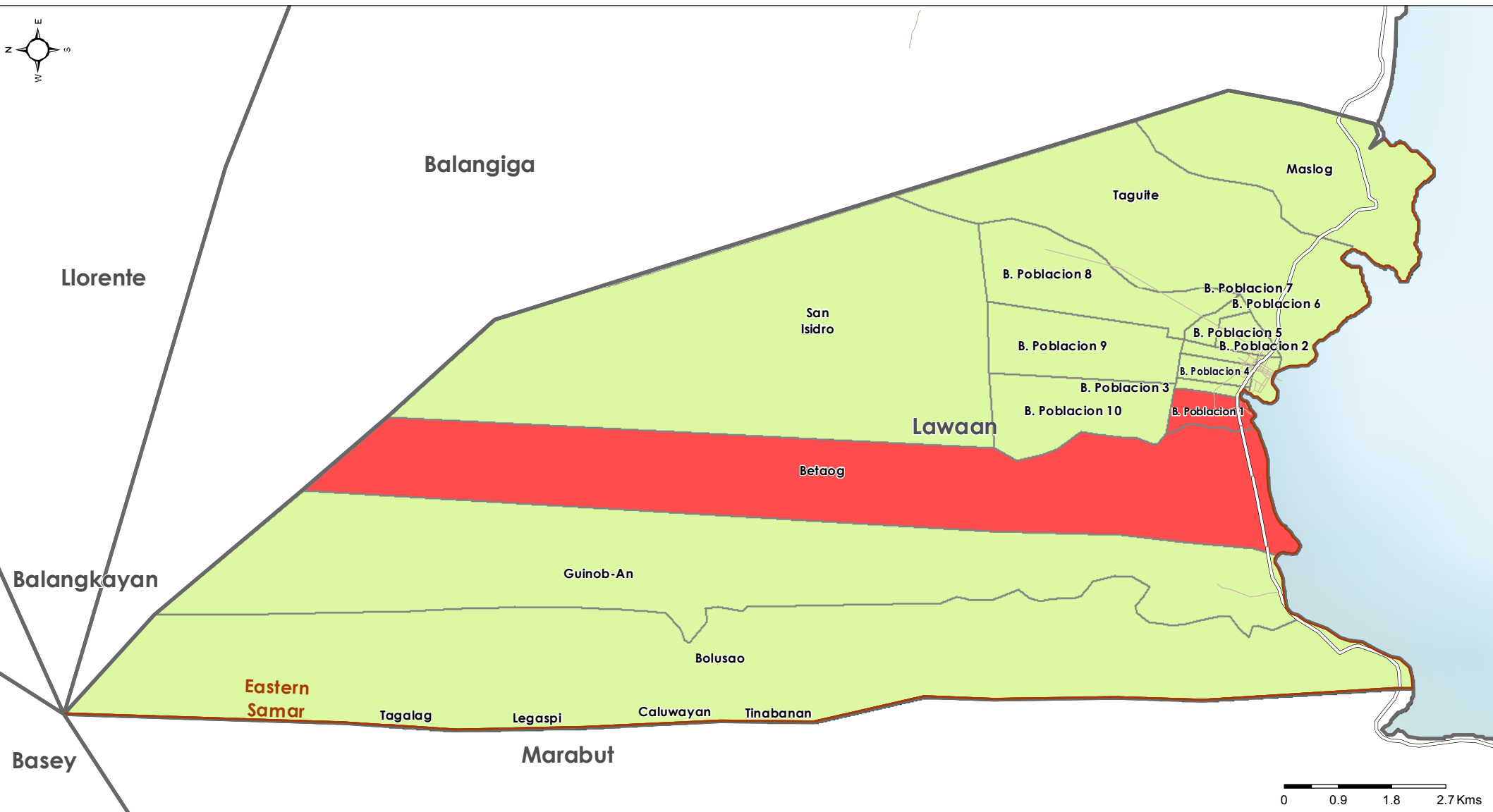
- Primary roads
- Secondary roads
- Other roads

KIs were asked if there were HHs in the barangay which were not allowed to build permanent toilets, or portions of land where the construction of permanent structures was not allowed.

Data sources:
WASH Assessment: REACH / WASH Cluster
Administrative Boundaries: OCHA COD
Cities and Roads: OSM
File: PHL_LatrineLandTenure_AIIPhases_20MAY2014_A4
Contact: reach.mapping@impact-initiatives.org

Note: Data, designations and boundaries contained on this map are not warranted to error-free and do not imply acceptance by the REACH partners, associated donors mentioned on this map.

All maps available at <http://philippines.humanitarianresponse.info/>



Land Tenure issues for Toilet Construction

- No
- Yes
- Do not know
- Municipalities
- Provinces

Roads

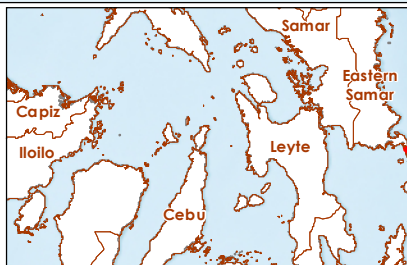
- Primary roads
- Secondary roads
- Other roads

KIs were asked if there were HHs in the barangay which were not allowed to build permanent toilets, or portions of land where the construction of permanent structures was not allowed.

Data sources:
WASH Assessment: REACH / WASH Cluster
Administrative Boundaries: OCHA COD
Cities and Roads: OSM
File: PHL_LatrineLandTenure_A1Phases_20MAY2014_A4
Contact: reach.mapping@impact-initiatives.org

Note: Data, designations and boundaries contained on this map are not warranted to error-free and do not imply acceptance by the REACH partners, associated donors mentioned on this map.

All maps available at <http://philippines.humanitarianresponse.info/>



Land Tenure issues for Toilet Construction

- No
- Yes
- Do not know
- Municipalities
- Provinces

Roads

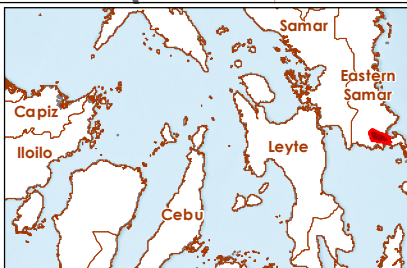
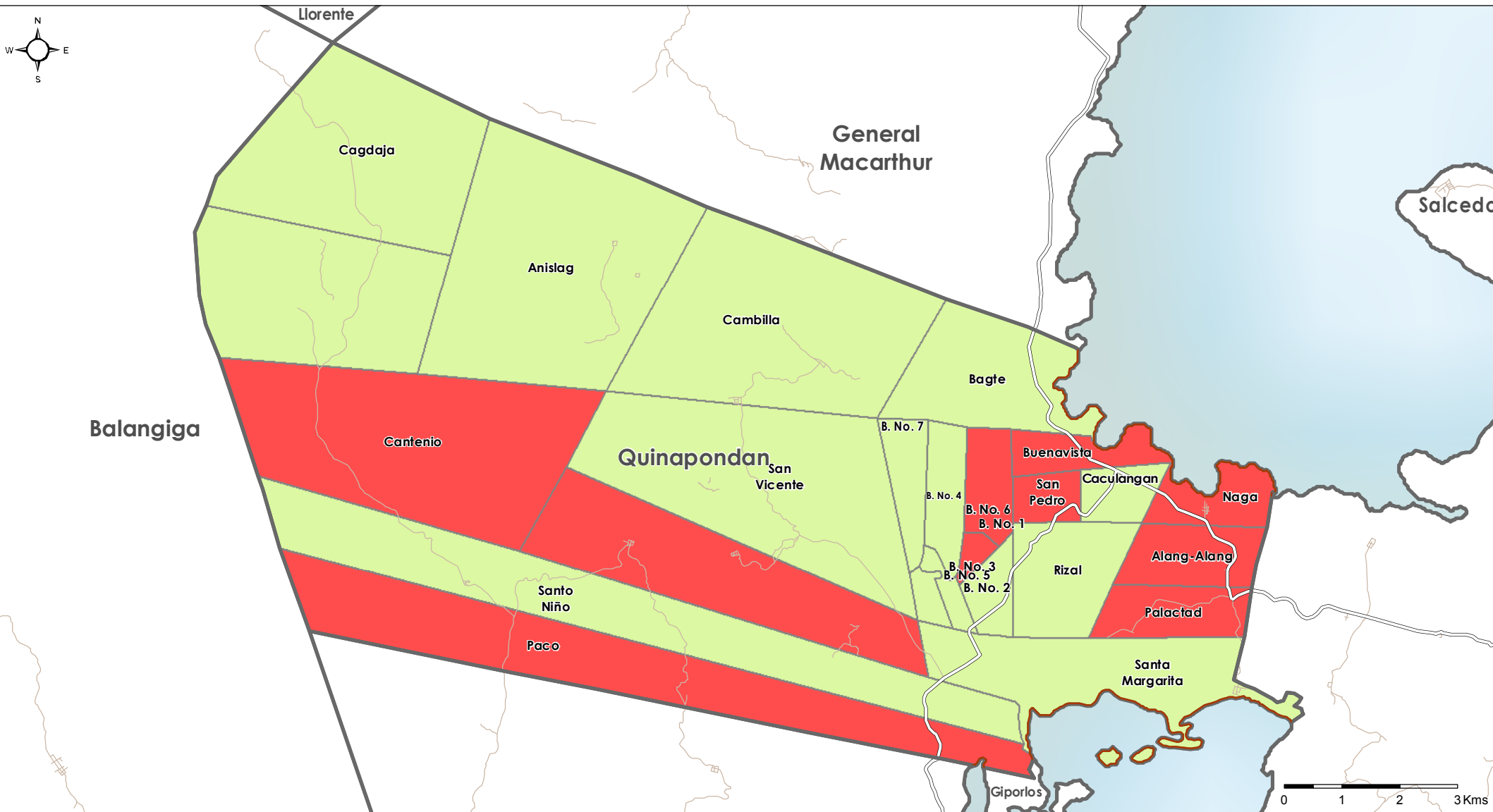
- Primary roads
- Secondary roads
- Other roads

KIs were asked if there were HHs in the barangay which were not allowed to build permanent toilets, or portions of land where the construction of permanent structures was not allowed.

Data sources:
WASH Assessment: REACH / WASH Cluster
Administrative Boundaries: OCHA COD
Cities and Roads: OSM
File: PHL_LatrineLandTenure_AIIPhases_20MAY2014_A4
Contact: reach.mapping@impact-initiatives.org

Note: Data, designations and boundaries contained on this map are not warranted to error-free and do not imply acceptance by the REACH partners, associated donors mentioned on this map.

All maps available at <http://philippines.humanitarianresponse.info/>



Land Tenure issues for Toilet Construction

- No
- Yes
- Do not know
- Municipalities
- Provinces

Roads

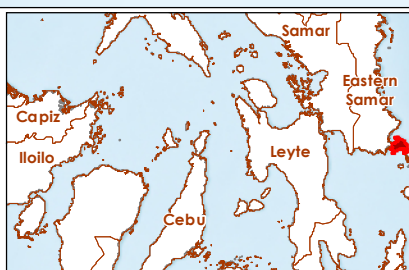
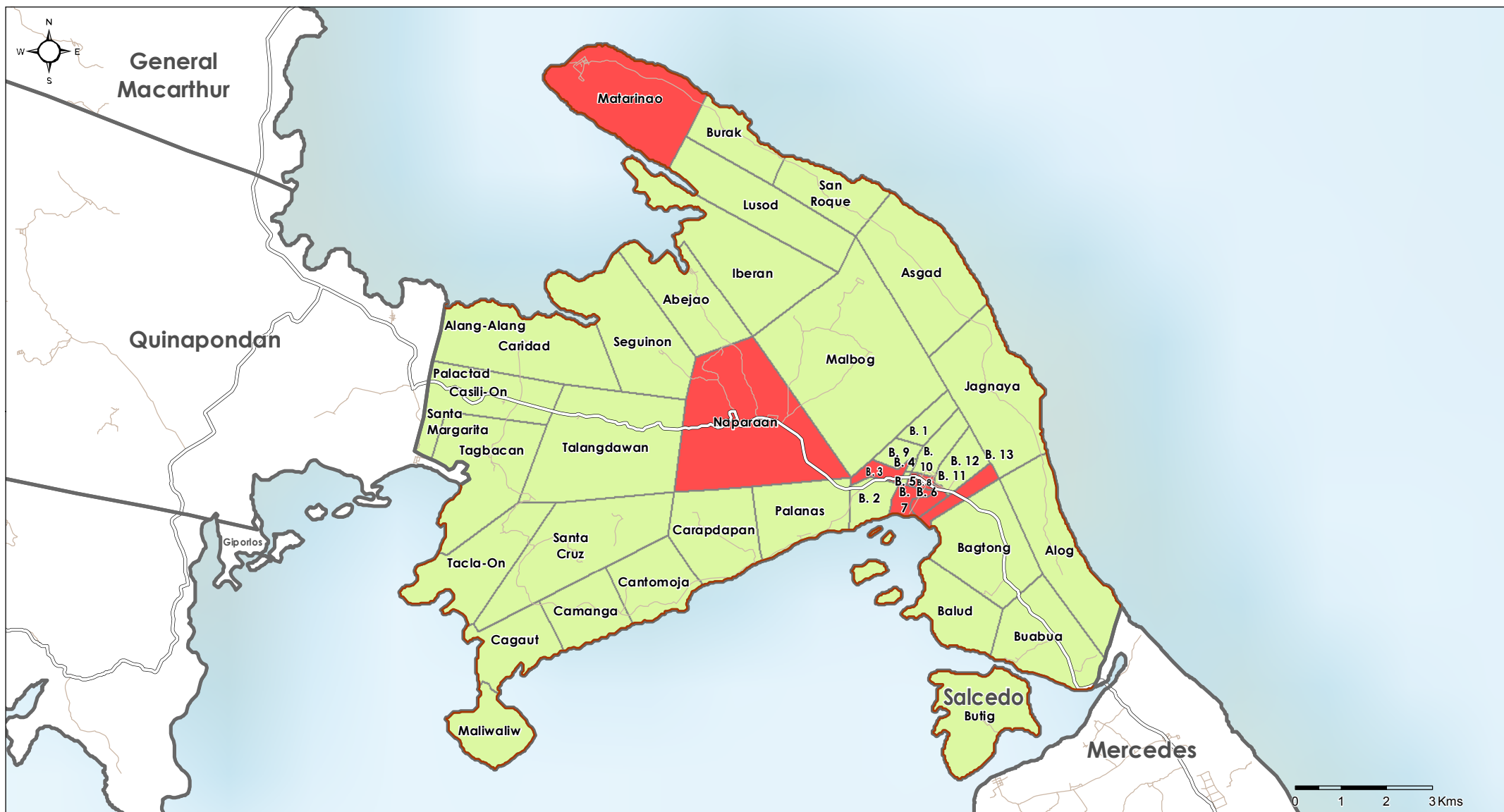
- Primary roads
- Secondary roads
- Other roads

KIs were asked if there were HHs in the barangay which were not allowed to build permanent toilets, or portions of land where the construction of permanent structures was not allowed.

Data sources:
WASH Assessment: REACH / WASH Cluster
Administrative Boundaries: OCHA COD
Cities and Roads: OSM
File: PHL_LatrineLandTenure_AIPPhases_20MAY2014_A4
Contact: reach.mapping@impact-initiatives.org

Note: Data, designations and boundaries contained on this map are not warranted to error-free and do not imply acceptance by the REACH partners, associated donors mentioned on this map.

All maps available at <http://philippines.humanitarianresponse.info/>



Land Tenure issues for Toilet Construction

- No
- Yes
- Do not know
- Municipalities
- Provinces

Roads

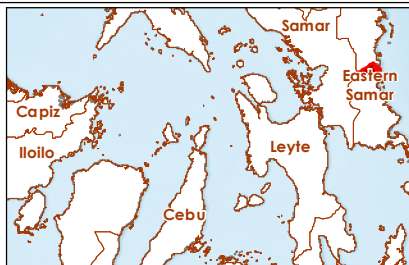
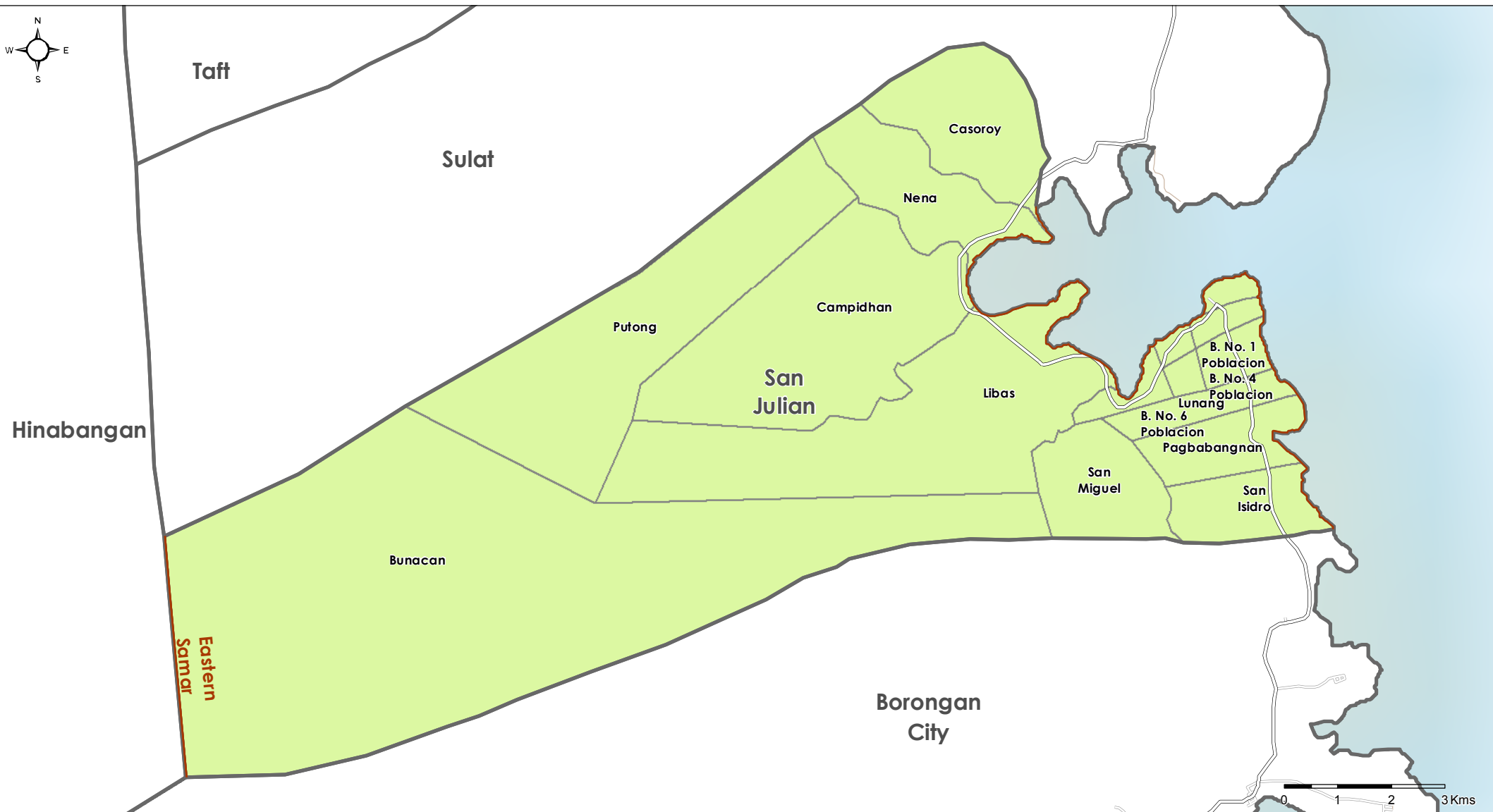
- Primary roads
- Secondary roads
- Other roads

KIs were asked if there were HHs in the barangay which were not allowed to build permanent toilets, or portions of land where the construction of permanent structures was not allowed.

Data sources:
WASH Assessment: REACH / WASH Cluster
Administrative Boundaries: OCHA COD
Cities and Roads: OSM
File: PHL_LatrineLandTenure_A1Phases_20MAY2014_A4
Contact: reach.mapping@impact-initiatives.org

Note: Data, designations and boundaries contained on this map are not warranted to error-free and do not imply acceptance by the REACH partners, associated donors mentioned on this map.

All maps available at <http://philippines.humanitarianresponse.info/>



Land Tenure issues for Toilet Construction

- No
- Yes
- Do not know
- Municipalities
- Provinces

Roads

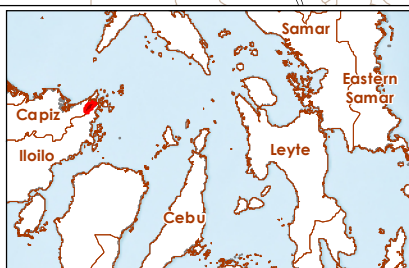
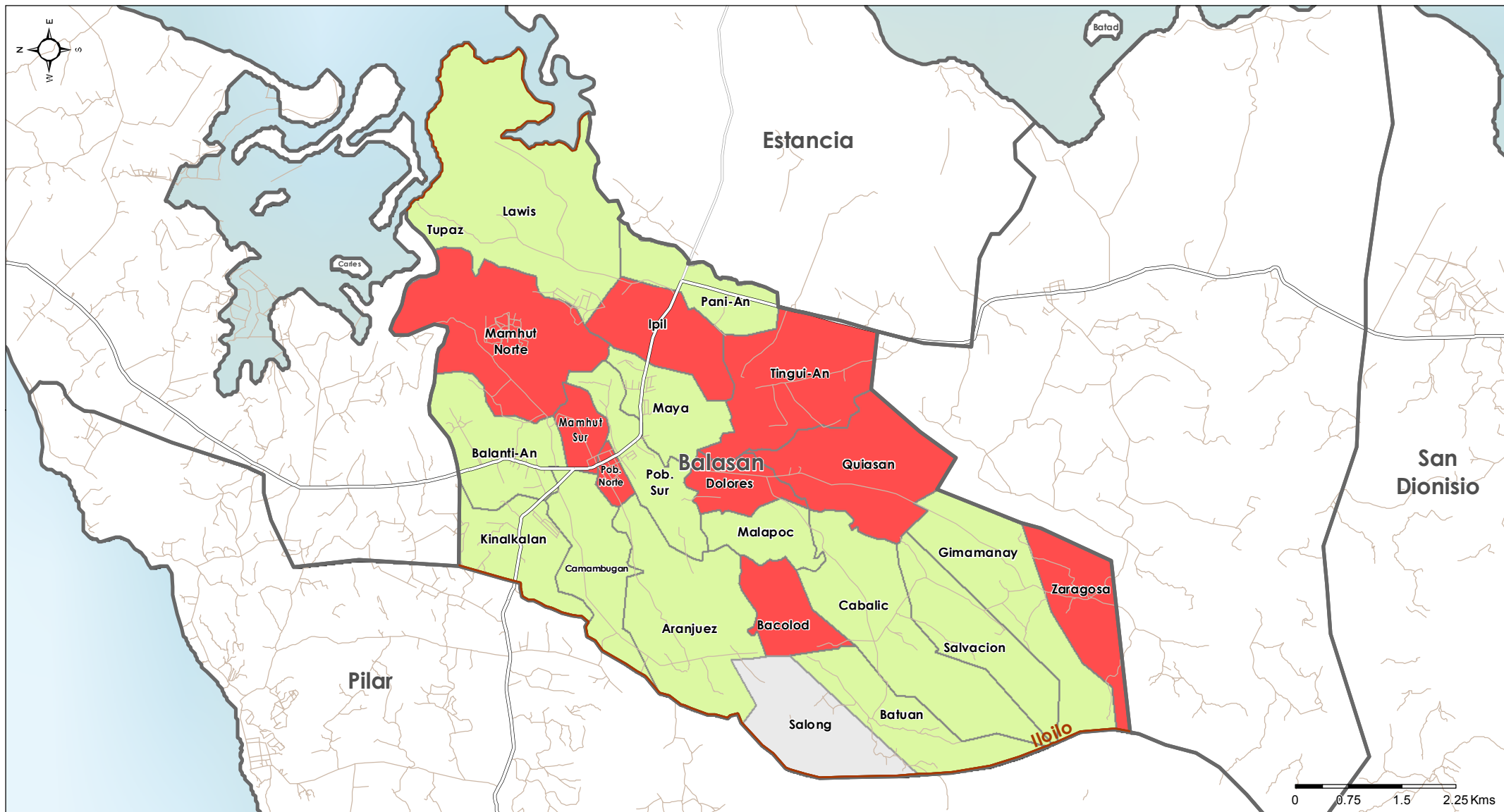
- Primary roads
- Secondary roads
- Other roads

KIs were asked if there were HHs in the barangay which were not allowed to build permanent toilets, or portions of land where the construction of permanent structures was not allowed.

Data sources:
WASH Assessment: REACH / WASH Cluster
Administrative Boundaries: OCHA COD
Cities and Roads: OSM
File: PHL_LatrineLandTenure_A1Phases_20MAY2014_A4
Contact: reach.mapping@impact-initiatives.org

Note: Data, designations and boundaries contained on this map are not warranted to error-free and do not imply acceptance by the REACH partners, associated donors mentioned on this map.

All maps available at <http://philippines.humanitarianresponse.info/>



Land Tenure issues for Toilet Construction

- No
- Yes
- Do not know
- Municipalities
- Provinces

Roads

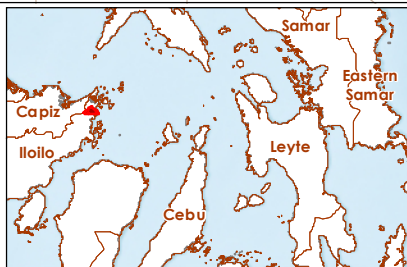
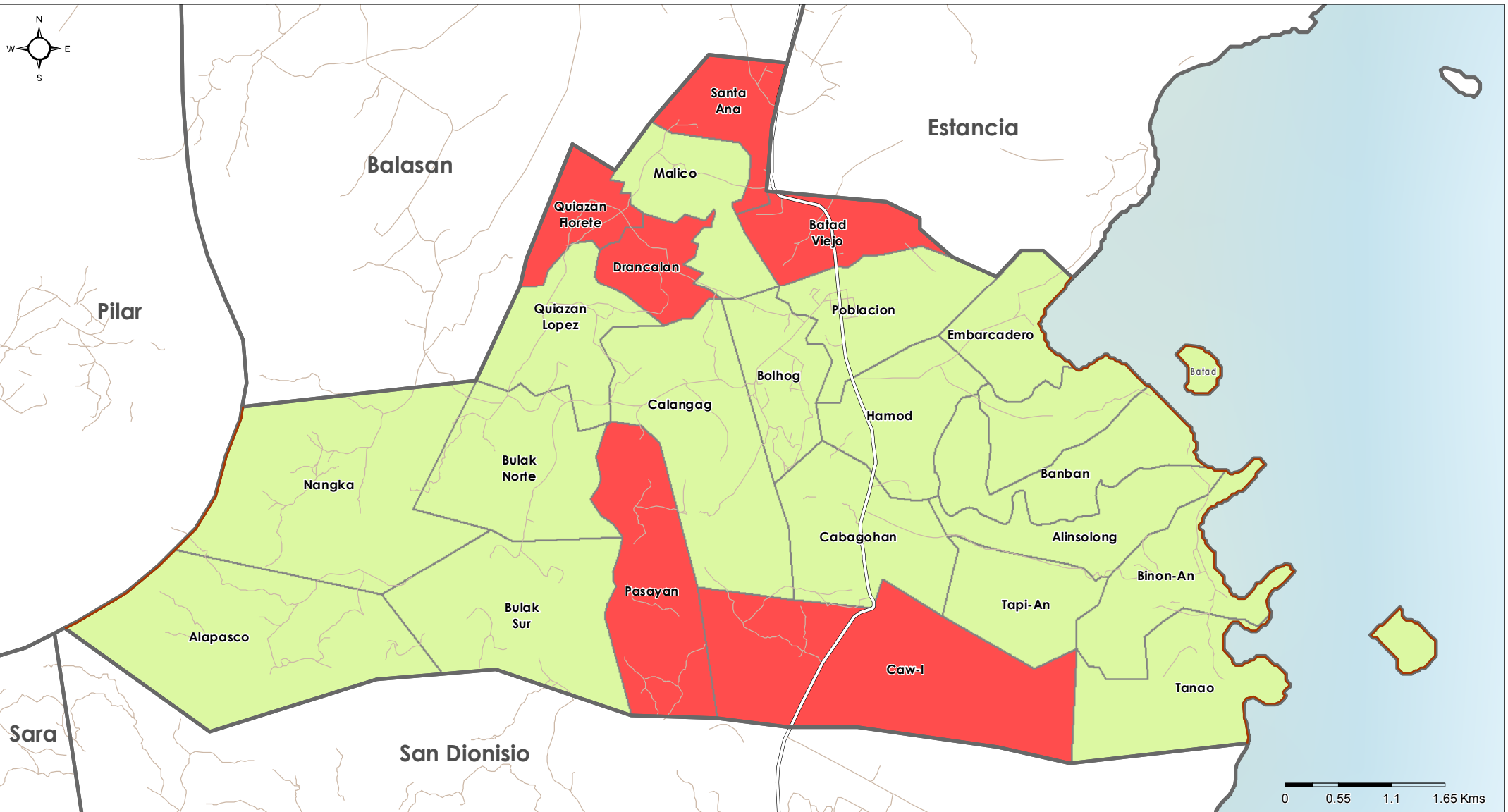
- Primary roads
- Secondary roads
- Other roads

KIs were asked if there were HHs in the barangay which were not allowed to build permanent toilets, or portions of land where the construction of permanent structures was not allowed.

Data sources:
WASH Assessment: REACH / WASH Cluster
Administrative Boundaries: OCHA COD
Cities and Roads: OSM
File: PHL_LatrineLandTenure_AIIPhases_20MAY2014_A4
Contact: reach.mapping@impact-initiatives.org

Note: Data, designations and boundaries contained on this map are not warranted to error-free and do not imply acceptance by the REACH partners, associated donors mentioned on this map.

All maps available at <http://philippines.humanitarianresponse.info/>



Land Tenure issues for Toilet Construction

- Green: No
- Red: Yes
- Grey: Do not know
- Municipalities
- Provinces

Roads

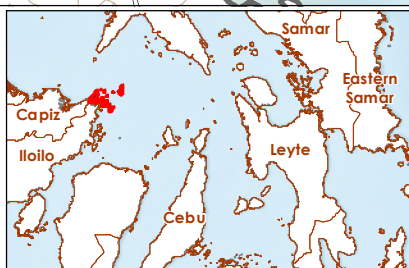
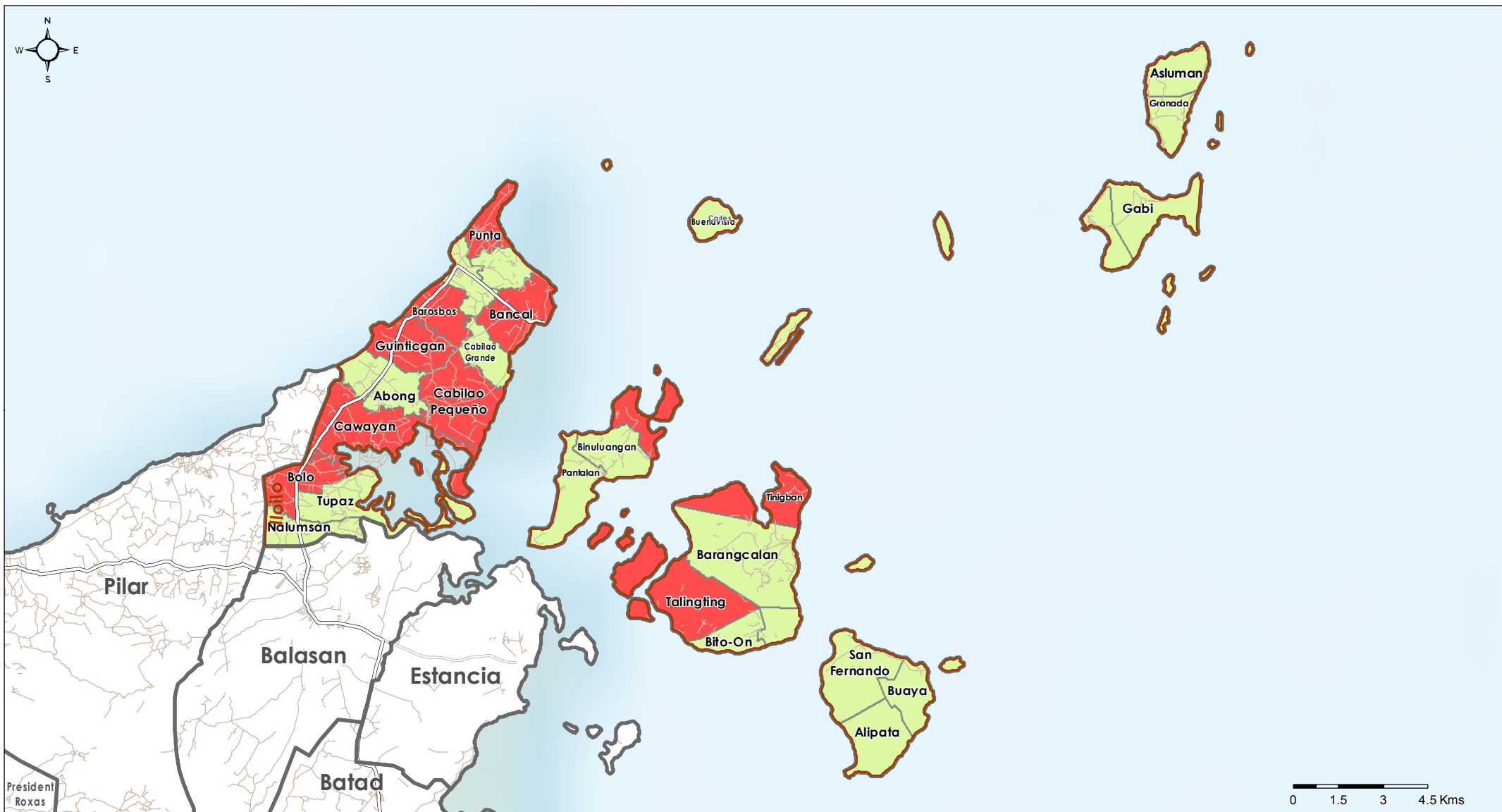
- Primary roads
- Secondary roads
- Other roads

KIs were asked if there were HHs in the barangay which were not allowed to build permanent toilets, or portions of land where the construction of permanent structures was not allowed.

Data sources:
WASH Assessment: REACH / WASH Cluster
Administrative Boundaries: OCHA COD
Cities and Roads: OSM
File: PHL_LatrineLandTenure_AIIPhases_20MAY2014_A4
Contact: reach.mapping@impact-initiatives.org

Note: Data, designations and boundaries contained on this map are not warranted to error-free and do not imply acceptance by the REACH partners, associated donors mentioned on this map.

All maps available at <http://philippines.humanitarianresponse.info/>



Land Tenure issues for Toilet Construction

- No
- Yes
- Do not know
- Municipalities
- Provinces

Roads

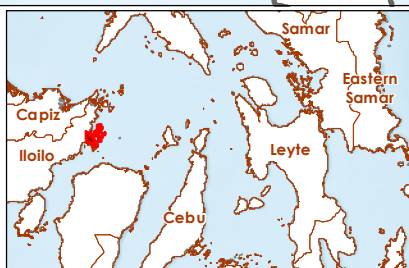
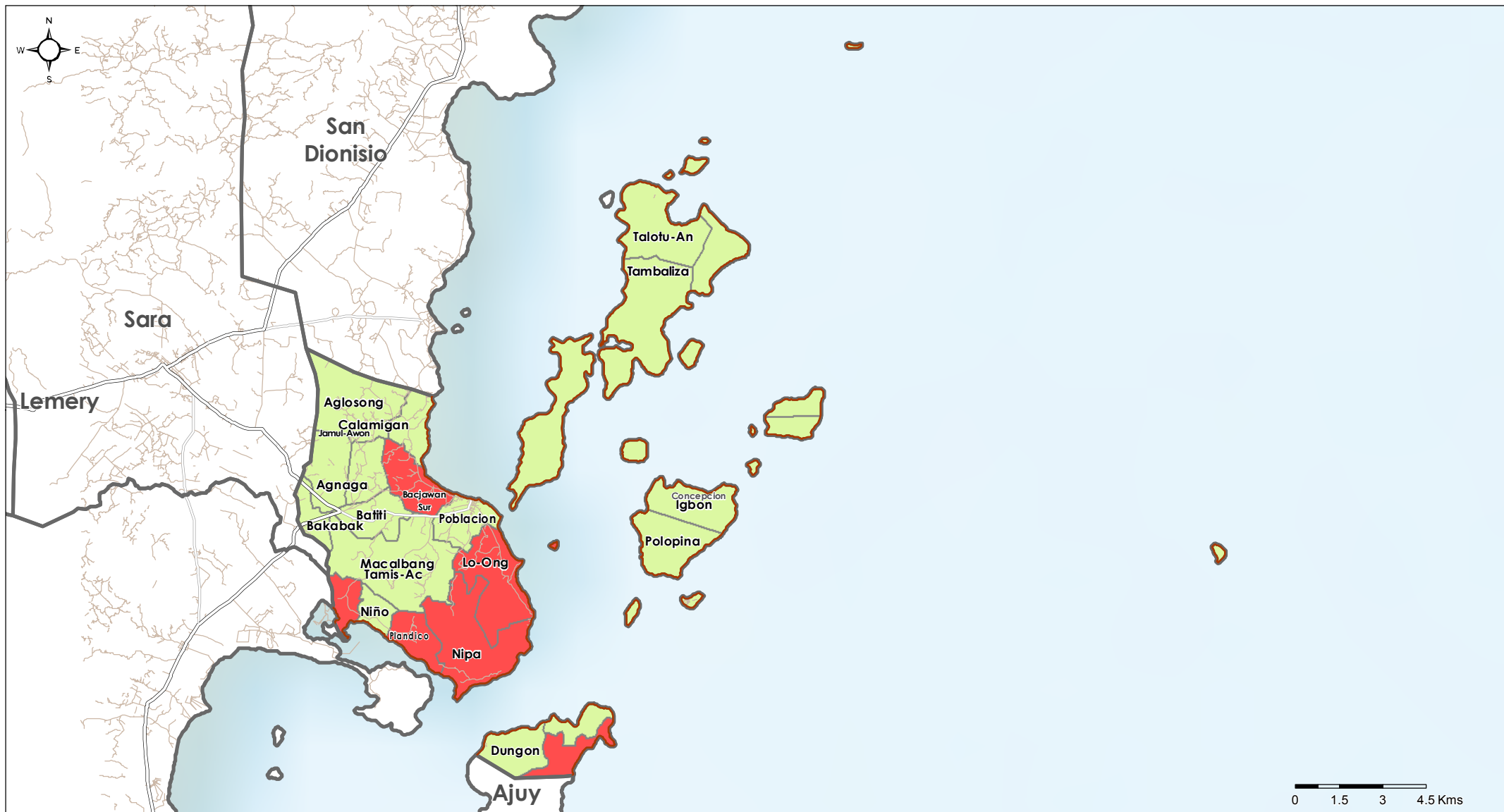
- Primary roads
- Secondary roads
- Other roads

KIs were asked if there were HHs in the barangay which were not allowed to build permanent toilets, or portions of land where the construction of permanent structures was not allowed.

Data sources:
WASH Assessment: REACH / WASH Cluster
Administrative Boundaries: OCHA COD
Cities and Roads: OSM
File: PHL_LatrineLandTenure_AIPPhases_20MAY2014_A4
Contact: reach.mapping@impact-initiatives.org

Note: Data, designations and boundaries contained on this map are not warranted to error-free and do not imply acceptance by the REACH partners, associated donors mentioned on this map.

All maps available at <http://philippines.humanitarianresponse.info/>



Land Tenure issues for Toilet Construction

- No
- Yes
- Do not know
- Municipalities
- Provinces

Roads

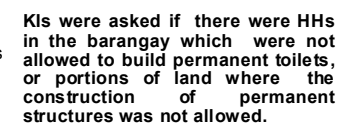
- Primary roads
- Secondary roads
- Other roads

KIs were asked if there were HHs in the barangay which were not allowed to build permanent toilets, or portions of land where the construction of permanent structures was not allowed.

Data sources:
WASH Assessment: REACH / WASH Cluster
Administrative Boundaries: OCHA COD
Cities and Roads: OSM
File: PHL_LatrineLandTenure_AIPPhases_20MAY2014_A4
Contact: reach.mapping@impact-initiatives.org

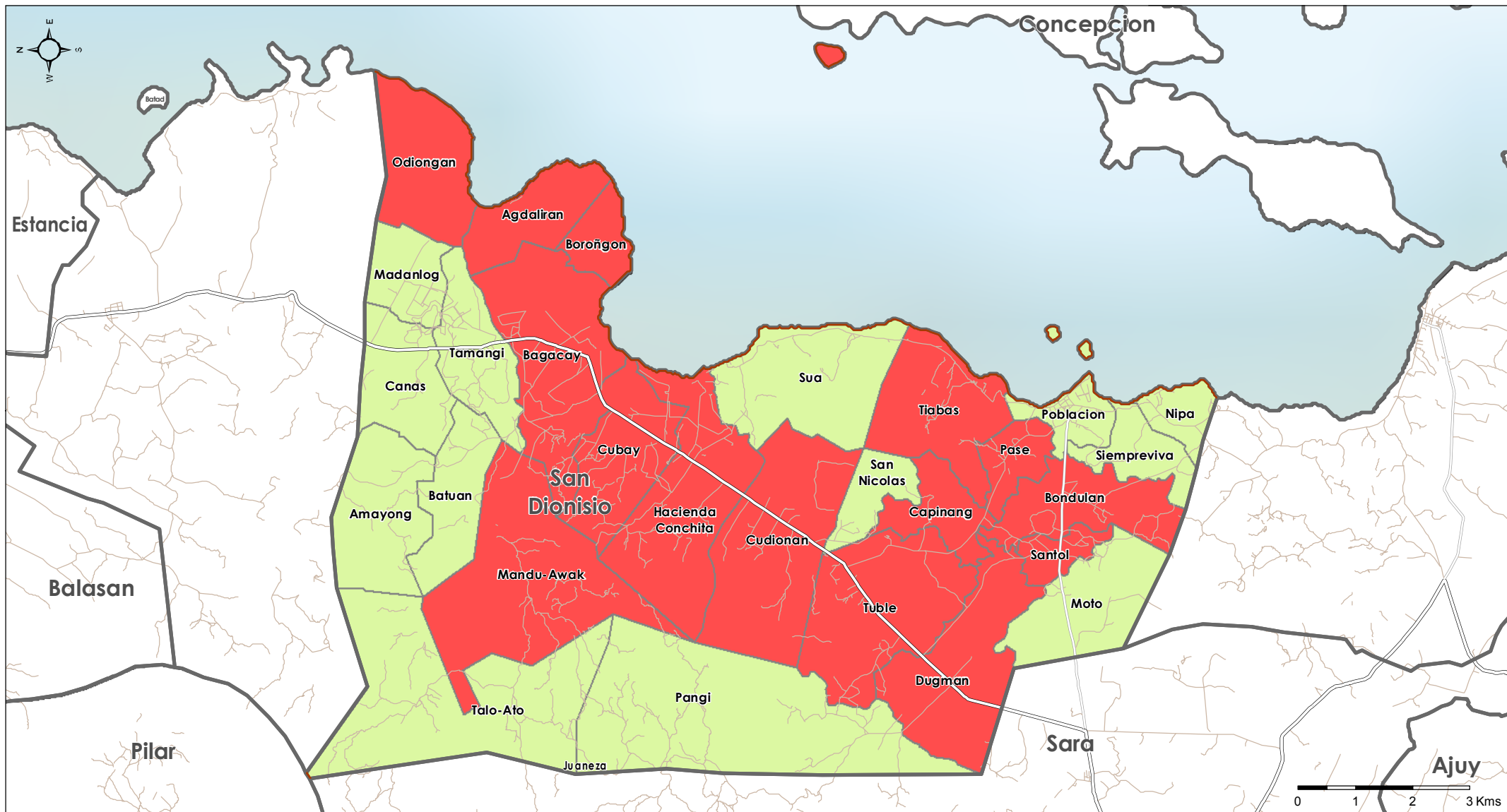
Note: Data, designations and boundaries contained on this map are not warranted to error-free and do not imply acceptance by the REACH partners, associated donors mentioned on this map.

All maps available at <http://philippines.humanitarianresponse.info/>



Note: Data, designations and boundaries contained on this map are not warranted to error-free and do not imply acceptance by the REACH partners, associated donors mentioned on this map.

All maps available at <http://philippines.humanitarianresponse.info/>



Land Tenure issues for Toilet Construction

- No
- Yes
- Do not know
- Municipalities
- Provinces

Roads

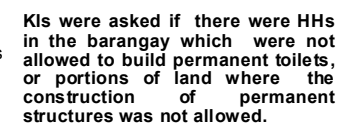
- Primary roads
- Secondary roads
- Other roads

KIs were asked if there were HHs in the barangay which were not allowed to build permanent toilets, or portions of land where the construction of permanent structures was not allowed.

Data sources:
WASH Assessment: REACH / WASH Cluster
Administrative Boundaries: OCHA COD
Cities and Roads: OSM
File: PHL_LatrineLandTenure_AIIPhases_20MAY2014_A4
Contact: reach.mapping@impact-initiatives.org

Note: Data, designations and boundaries contained on this map are not warranted to error-free and do not imply acceptance by the REACH partners, associated donors mentioned on this map.

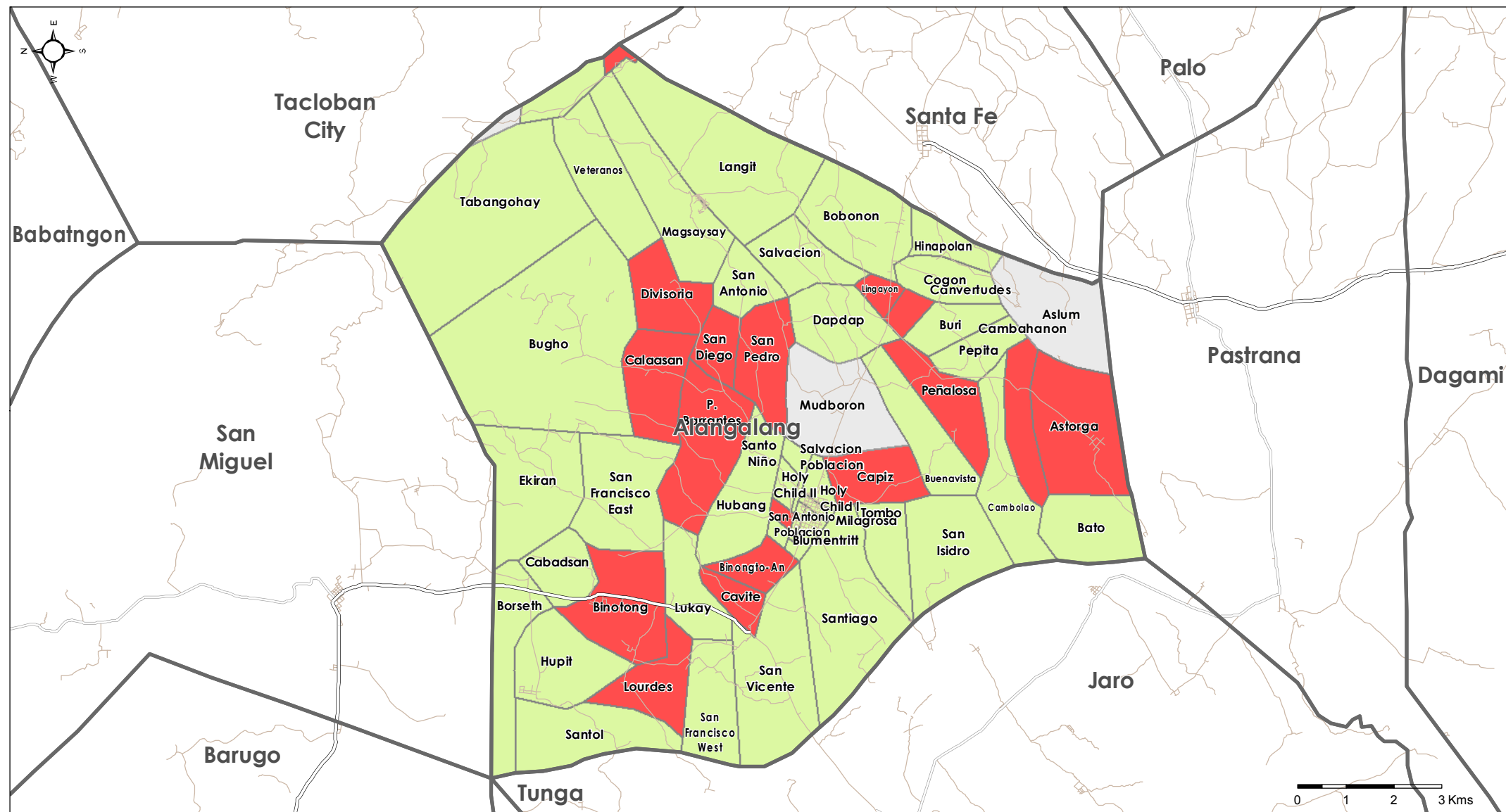
All maps available at <http://philippines.humanitarianresponse.info/>



Data sources:
WASH Assessment: REACH / WASH Cluster
Administrative Boundaries: OCHA COD
Cities and Roads: OSM
File: PHL_LatrineLandTenure_AIIPhases_20MAY2014_A4
Contact: reach.mapping@impact-initiatives.org

Note: Data, designations and boundaries contained on this map are not warranted to error-free and do not imply acceptance by the REACH partners, associated donors mentioned on this map.

All maps available at <http://philippines.humanitarianresponse.info/>



Land Tenure issues for Toilet Construction

- No
- Yes
- Do not know
- Municipalities
- Provinces

Roads

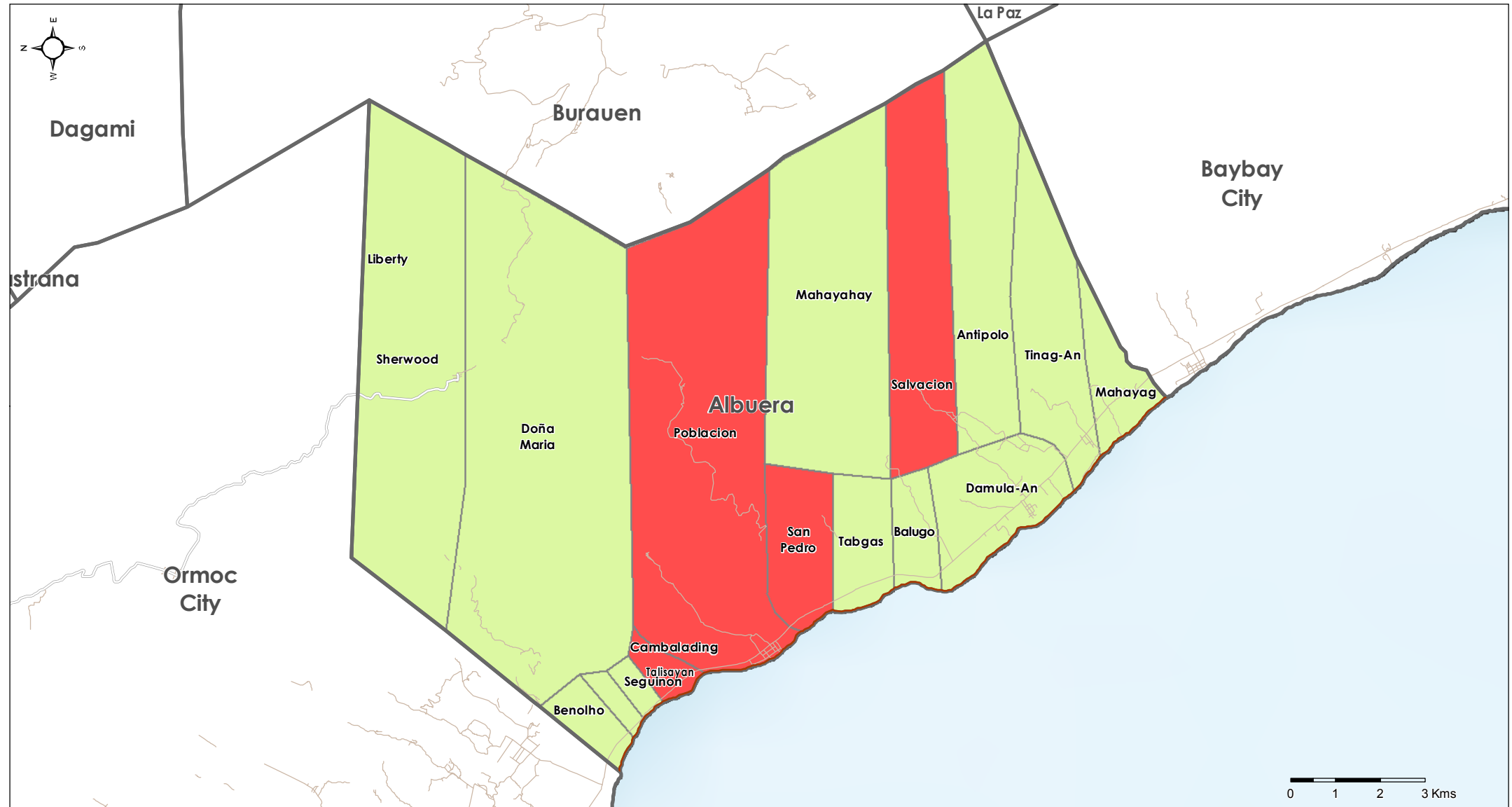
- Primary roads
- Secondary roads
- Other roads

KIs were asked if there were HHs in the barangay which were not allowed to build permanent toilets, or portions of land where the construction of permanent structures was not allowed.

Data sources:
WASH Assessment: REACH / WASH Cluster
Administrative Boundaries: OCHA COD
Cities and Roads: OSM
File: PHL_LatrineLandTenure_AllPhases_20MAY2014_A4
Contact: reach.mapping@impact-initiatives.org

Note: Data, designations and boundaries contained on this map are not warranted to error-free and do not imply acceptance by the REACH partners, associated donors mentioned on this map.

All maps available at <http://philippines.humanitarianresponse.info/>



Land Tenure issues for Toilet Construction

- No
- Yes
- Do not know
- Municipalities
- Provinces

Roads

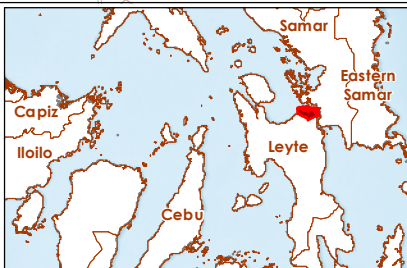
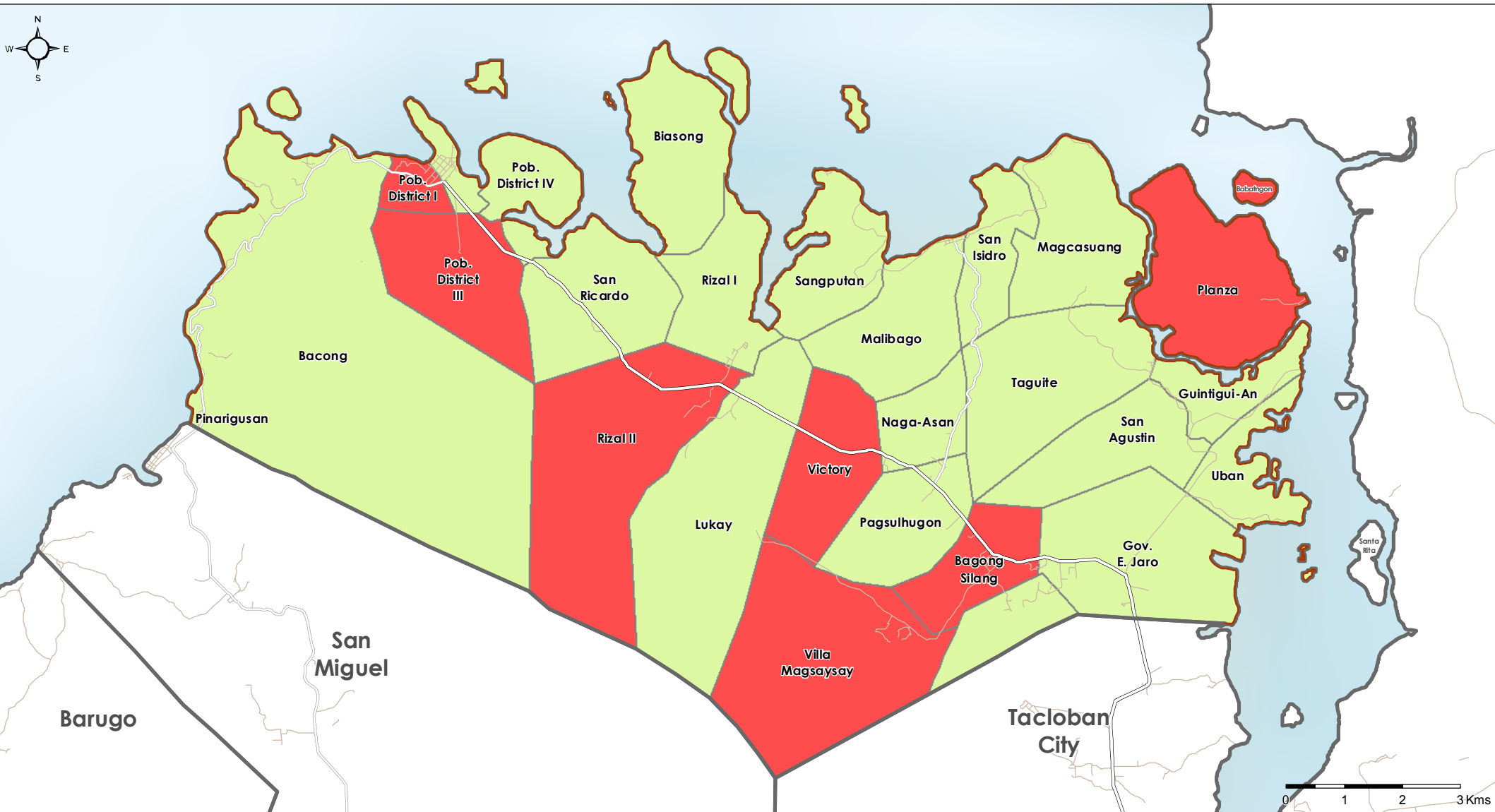
- Primary roads
- Secondary roads
- Other roads

KIs were asked if there were HHs in the barangay which were not allowed to build permanent toilets, or portions of land where the construction of permanent structures was not allowed.

Data sources:
WASH Assessment: REACH / WASH Cluster
Administrative Boundaries: OCHA COD
Cities and Roads: OSM
File: PHL_LatrineLandTenure_AIIPhases_20MAY2014_A4
Contact: reach.mapping@impact-initiatives.org

Note: Data, designations and boundaries contained on this map are not warranted to error-free and do not imply acceptance by the REACH partners, associated donors mentioned on this map.

All maps available at <http://philippines.humanitarianresponse.info/>



Land Tenure issues for Toilet Construction

- No
- Yes
- Do not know
- Municipalities
- Provinces

Roads

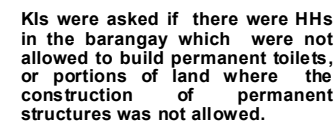
- Primary roads
- Secondary roads
- Other roads

KIs were asked if there were HHs in the barangay which were not allowed to build permanent toilets, or portions of land where the construction of permanent structures was not allowed.

Data sources:
WASH Assessment: REACH / WASH Cluster
Administrative Boundaries: OCHA COD
Cities and Roads: OSM
File: PHL_LatrineLandTenure_AIPhases_20MAY2014_A4
Contact: reach.mapping@impact-initiatives.org

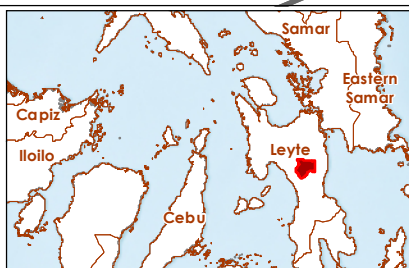
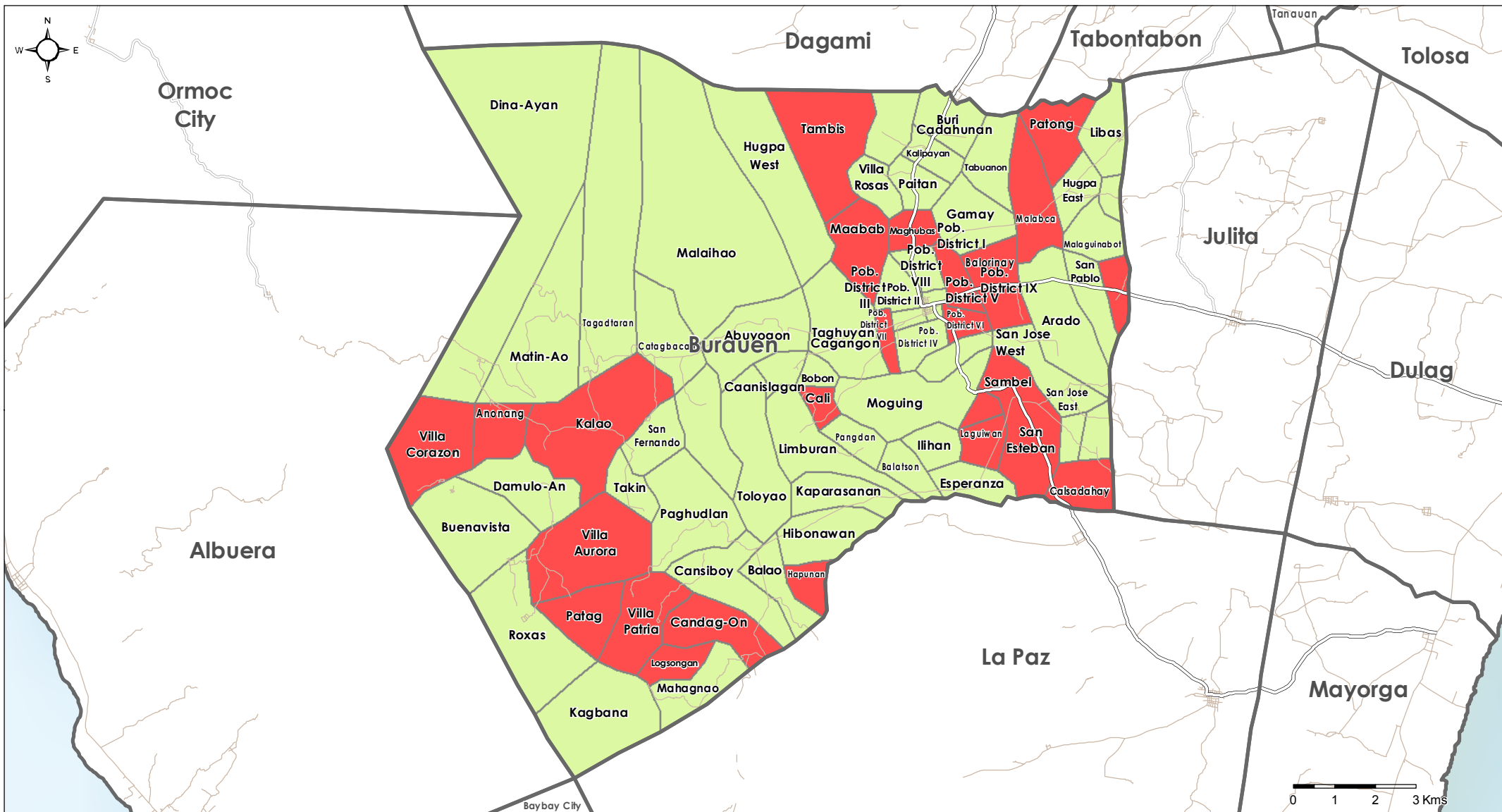
Note: Data, designations and boundaries contained on this map are not warranted to error-free and do not imply acceptance by the REACH partners, associated donors mentioned on this map.

All maps available at <http://philippines.humanitarianresponse.info/>



Note: Data, designations and boundaries contained on this map are not warranted to error-free and do not imply acceptance by the REACH partners, associated donors mentioned on this map.

All maps available at <http://philippines.humanitarianresponse.info/>



Land Tenure issues for Toilet Construction

- No
- Yes
- Do not know
- Municipalities
- Provinces

Roads

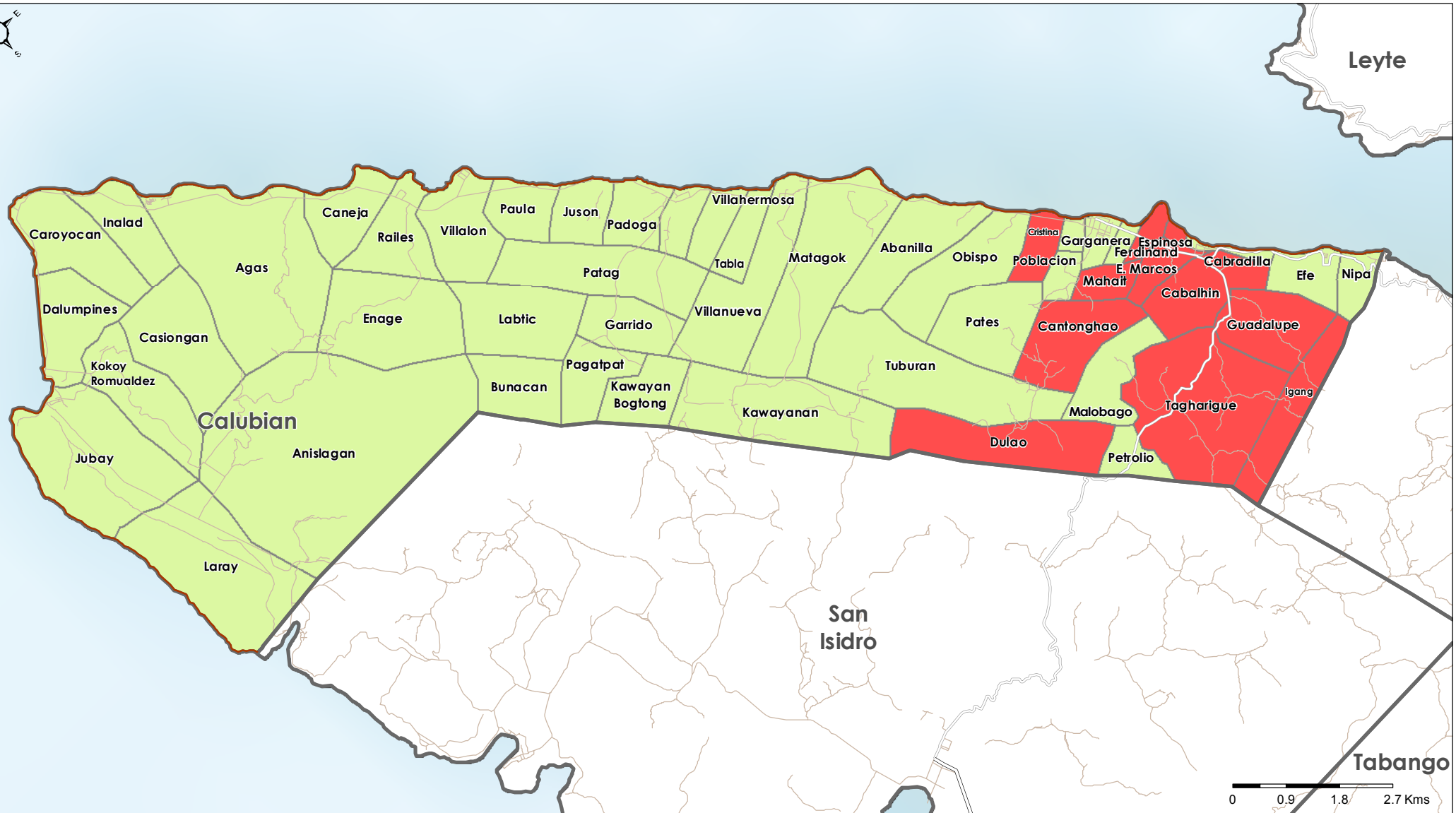
- Primary roads
- Secondary roads
- Other roads

KIs were asked if there were HHs in the barangay which were not allowed to build permanent toilets, or portions of land where the construction of permanent structures was not allowed.

Data sources:
WASH Assessment: REACH / WASH Cluster
Administrative Boundaries: OCHA COD
Cities and Roads: OSM
File: PHL_LatrineLandTenure_AIPPhases_20MAY2014_A4
Contact: reach.mapping@impact-initiatives.org

Note: Data, designations and boundaries contained on this map are not warranted to error-free and do not imply acceptance by the REACH partners, associated donors mentioned on this map.

All maps available at <http://philippines.humanitarianresponse.info/>



Land Tenure issues for Toilet Construction

- No
- Yes
- Do not know
- Municipalities
- Provinces

Roads

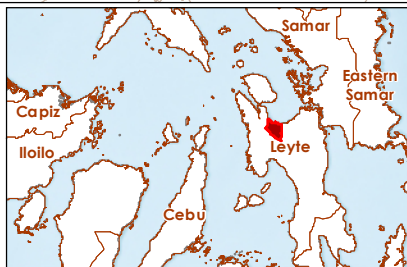
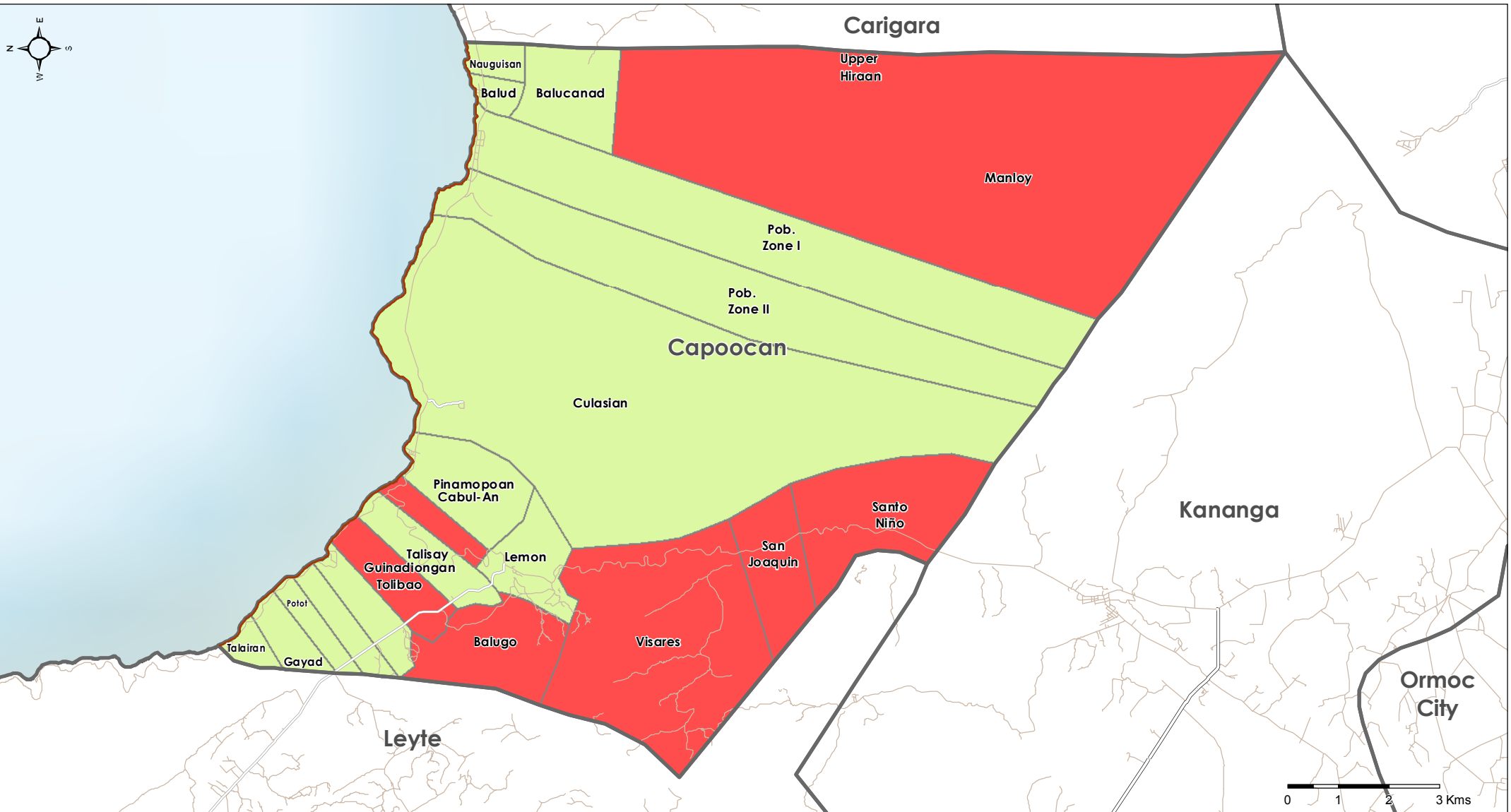
- Primary roads
- Secondary roads
- Other roads

KIs were asked if there were HHs in the barangay which were not allowed to build permanent toilets, or portions of land where the construction of permanent structures was not allowed.

Data sources:
WASH Assessment: REACH / WASH Cluster
Administrative Boundaries: OCHA COD
Cities and Roads: OSM
File: PHL_LatrineLandTenure_A1Phases_20MAY2014_A4
Contact: reach.mapping@impact-initiatives.org

Note: Data, designations and boundaries contained on this map are not warranted to error-free and do not imply acceptance by the REACH partners, associated donors mentioned on this map.

All maps available at <http://philippines.humanitarianresponse.info/>



Land Tenure issues for Toilet Construction

- No
- Yes
- Do not know
- Municipalities
- Provinces

Roads

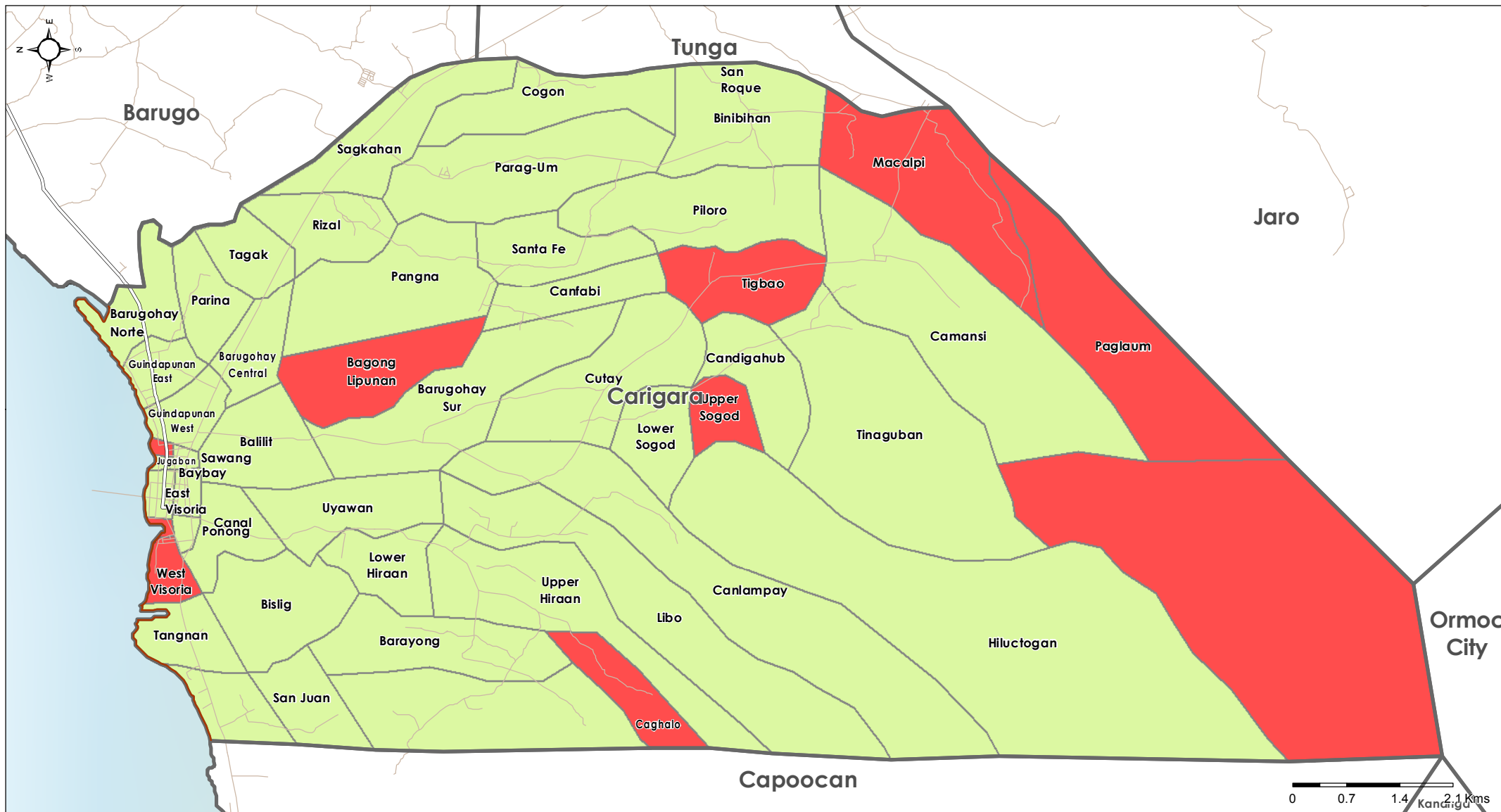
- Primary roads
- Secondary roads
- Other roads

KIs were asked if there were HHs in the barangay which were not allowed to build permanent toilets, or portions of land where the construction of permanent structures was not allowed.

Data sources:
WASH Assessment: REACH / WASH Cluster
Administrative Boundaries: OCHA COD
Cities and Roads: OSM
File: PHL_LatrineLandTenure_A1Phases_20MAY2014_A4
Contact: reach.mapping@impact-initiatives.org

Note: Data, designations and boundaries contained on this map are not warranted to error-free and do not imply acceptance by the REACH partners, associated donors mentioned on this map.

All maps available at <http://philippines.humanitarianresponse.info/>



Land Tenure issues for Toilet Construction

- No
- Yes
- Do not know
- Municipalities
- Provinces

Roads

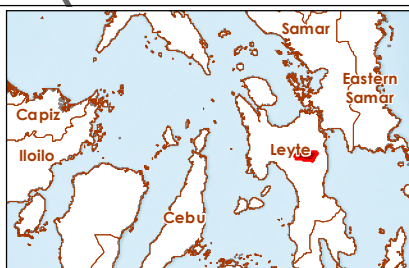
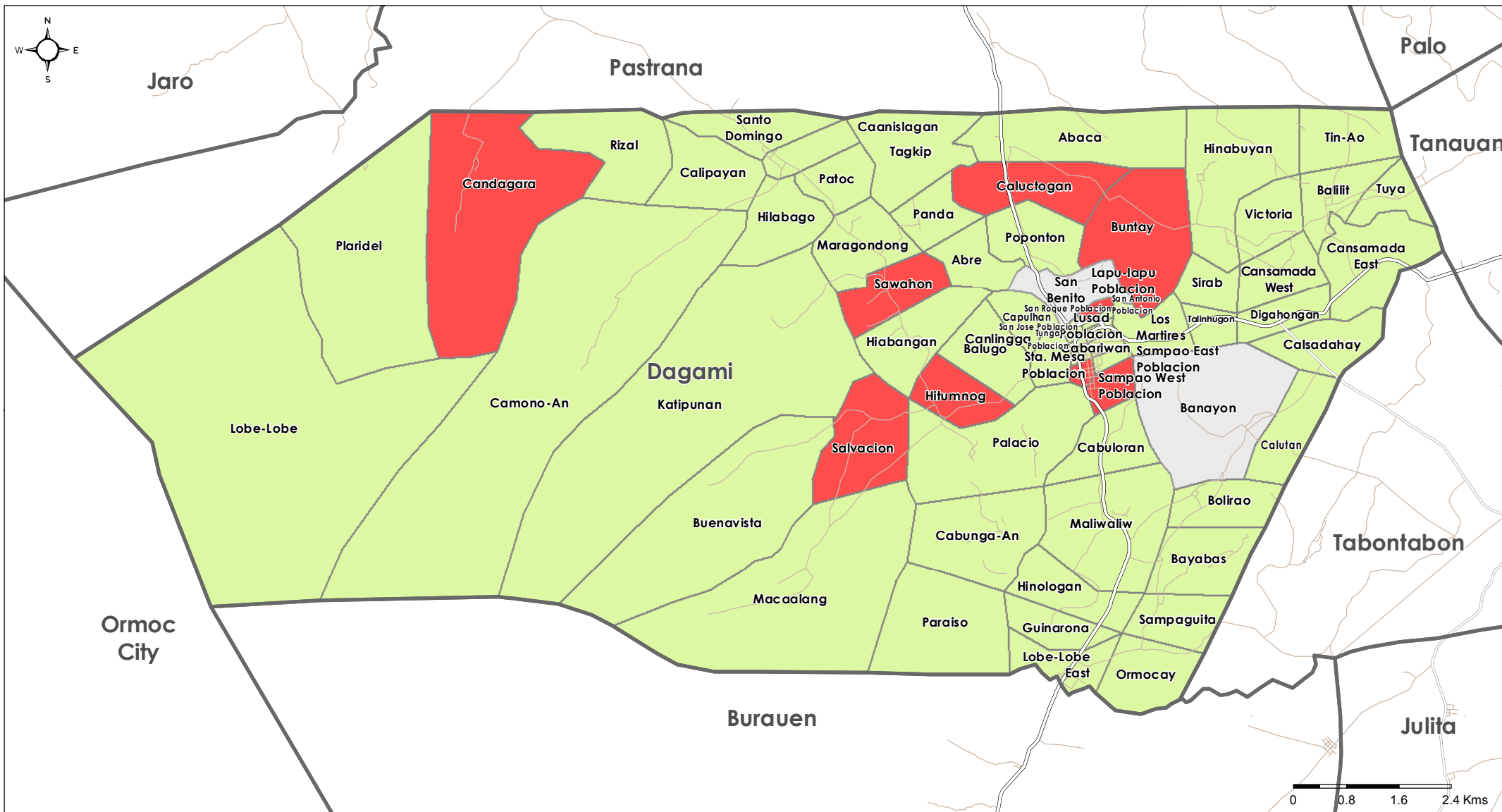
- Primary roads
- Secondary roads
- Other roads

KIs were asked if there were HHs in the barangay which were not allowed to build permanent toilets, or portions of land where the construction of permanent structures was not allowed.

Data sources:
WASH Assessment: REACH / WASH Cluster
Administrative Boundaries: OCHA COD
Cities and Roads: OSM
File: PHL_LatrineLandTenure_AIPPhases_20MAY2014_A4
Contact: reach.mapping@impact-initiatives.org

Note: Data, designations and boundaries contained on this map are not warranted to error-free and do not imply acceptance by the REACH partners, associated donors mentioned on this map.

All maps available at <http://philippines.humanitarianresponse.info/>



Land Tenure issues for Toilet Construction

- Green: No
- Red: Yes
- Grey: Do not know

Municipalities

Provinces

Roads

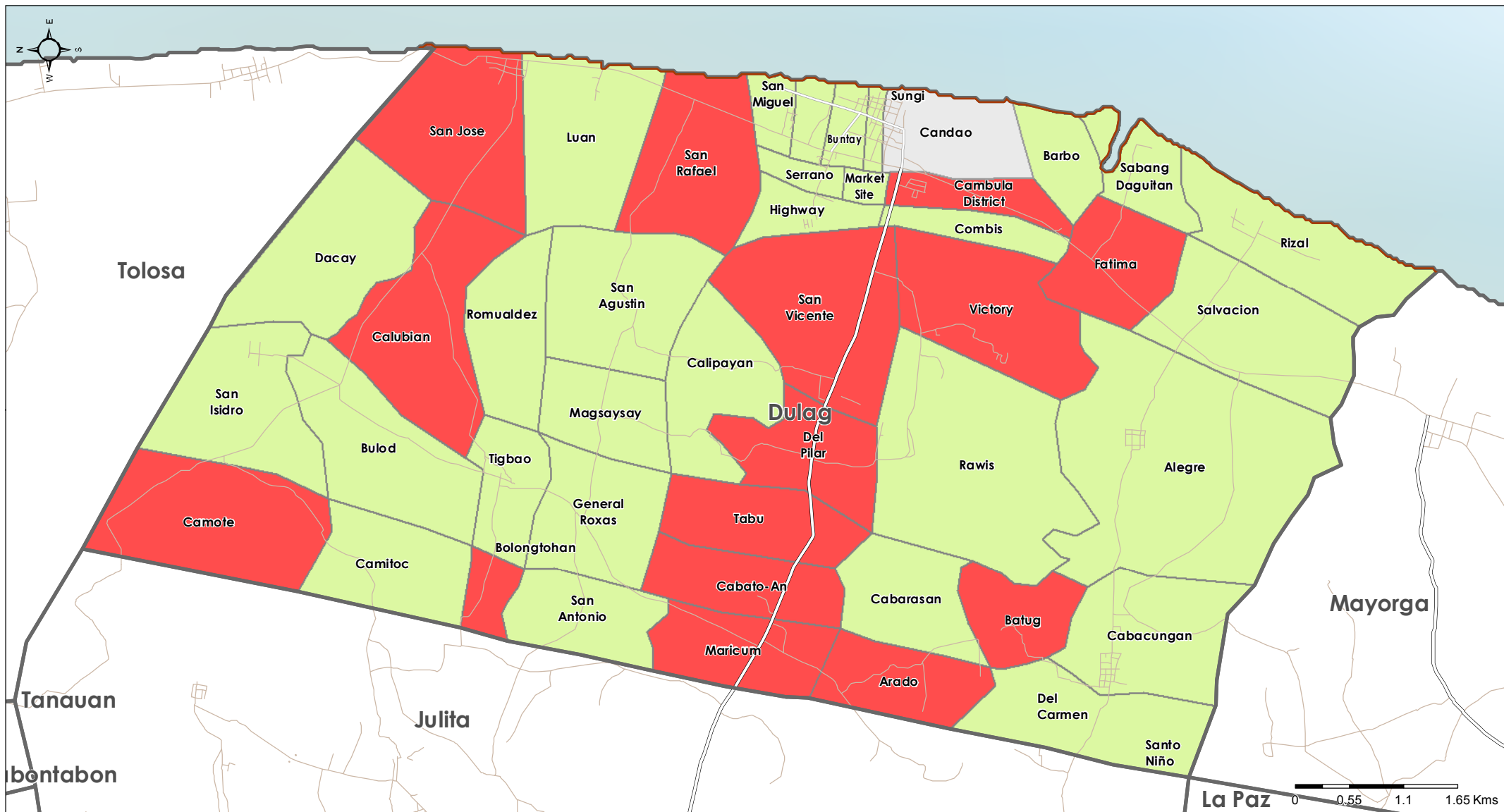
- Primary roads
- Secondary roads
- Other roads

KIs were asked if there were HHs in the barangay which were not allowed to build permanent toilets, or portions of land where the construction of permanent structures was not allowed.

Data sources:
WASH Assessment: REACH / WASH Cluster
Administrative Boundaries: OCHA COD
Cities and Roads: OSM
File: PHL_LatrineLandTenure_AIPPhases_20MAY2014_A4
Contact: reach.mapping@impact-initiatives.org

Note: Data, designations and boundaries contained on this map are not warranted to error-free and do not imply acceptance by the REACH partners, associated donors mentioned on this map.

All maps available at <http://philippines.humanitarianresponse.info/>



Land Tenure issues for Toilet Construction

- No
- Yes
- Do not know
- Municipalities
- Provinces

Roads

- Primary roads
- Secondary roads
- Other roads

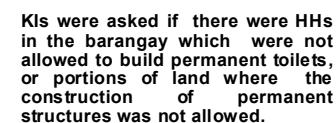
KIs were asked if there were HHs in the barangay which were not allowed to build permanent toilets, or portions of land where the construction of permanent structures was not allowed.

Data sources:
WASH Assessment: REACH / WASH Cluster
Administrative Boundaries: OCHA COD
Cities and Roads: OSM
File: PHL_LatrineLandTenure_A1Phases_20MAY2014_A4
Contact: reach.mapping@impact-initiatives.org

Note: Data, designations and boundaries contained on this map are not warranted to error-free and do not imply acceptance by the REACH partners, associated donors mentioned on this map.

All maps available at <http://philippines.humanitarianresponse.info/>

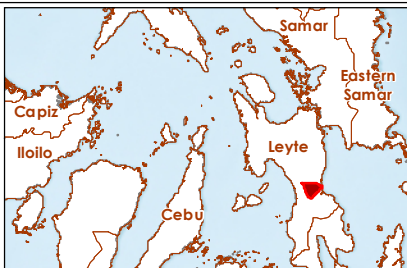
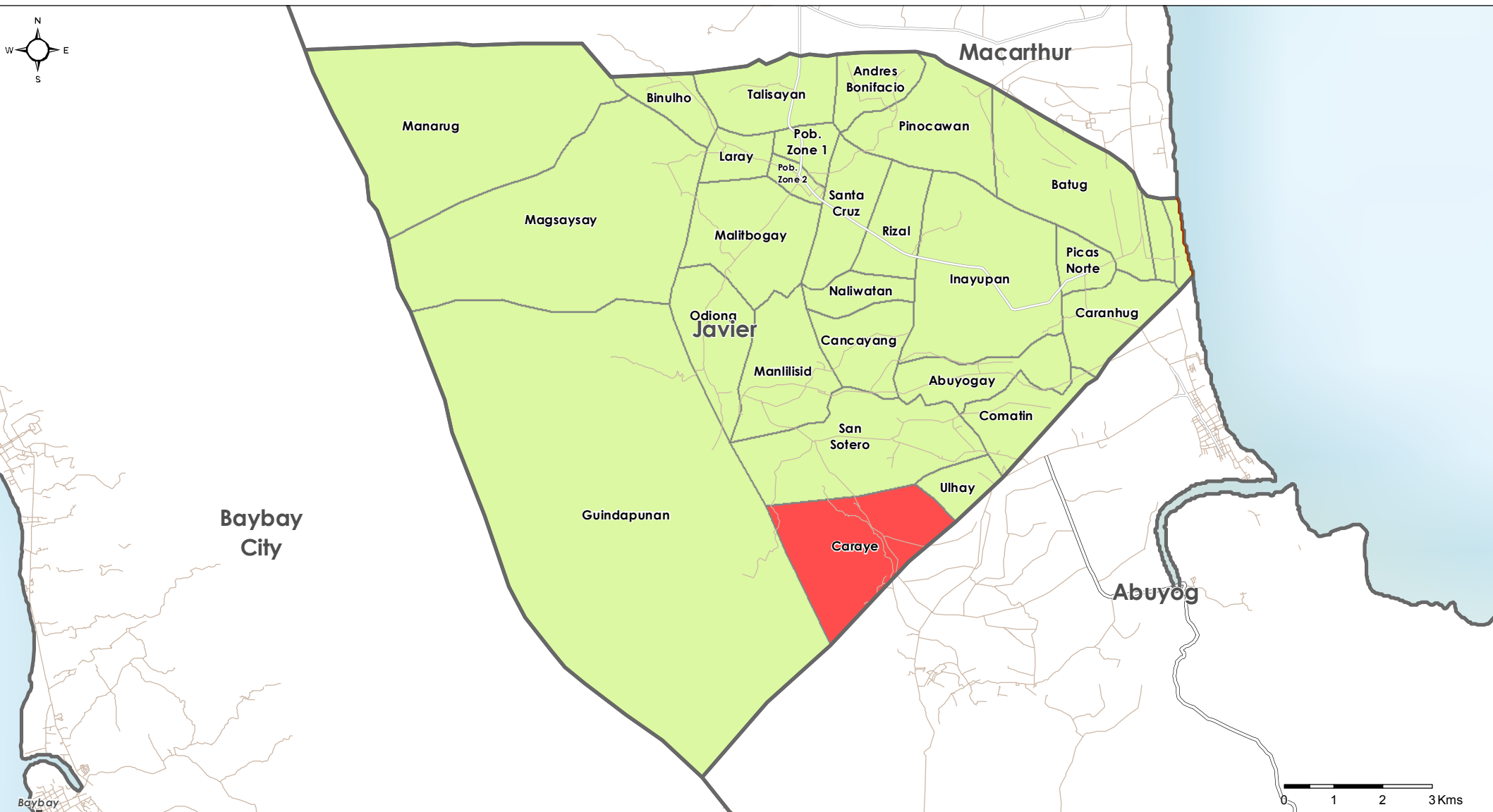




Data sources:
WASH Assessment: REACH / WASH Cluster
Administrative Boundaries: OCHA COD
Cities and Roads: OSM
File: PHL_LatrineLandTenure_AllPhases_20MAY2014_A4
Contact: reach.mapping@impact-initiatives.org

Note: Data, designations and boundaries contained on this map are not warranted to error-free and do not imply acceptance by the REACH partners, associated donors mentioned on this map.

All maps available at <http://philippines.humanitarianresponse.info/>



Land Tenure issues for Toilet Construction

- No
- Yes
- Do not know
- Municipalities
- Provinces

Roads

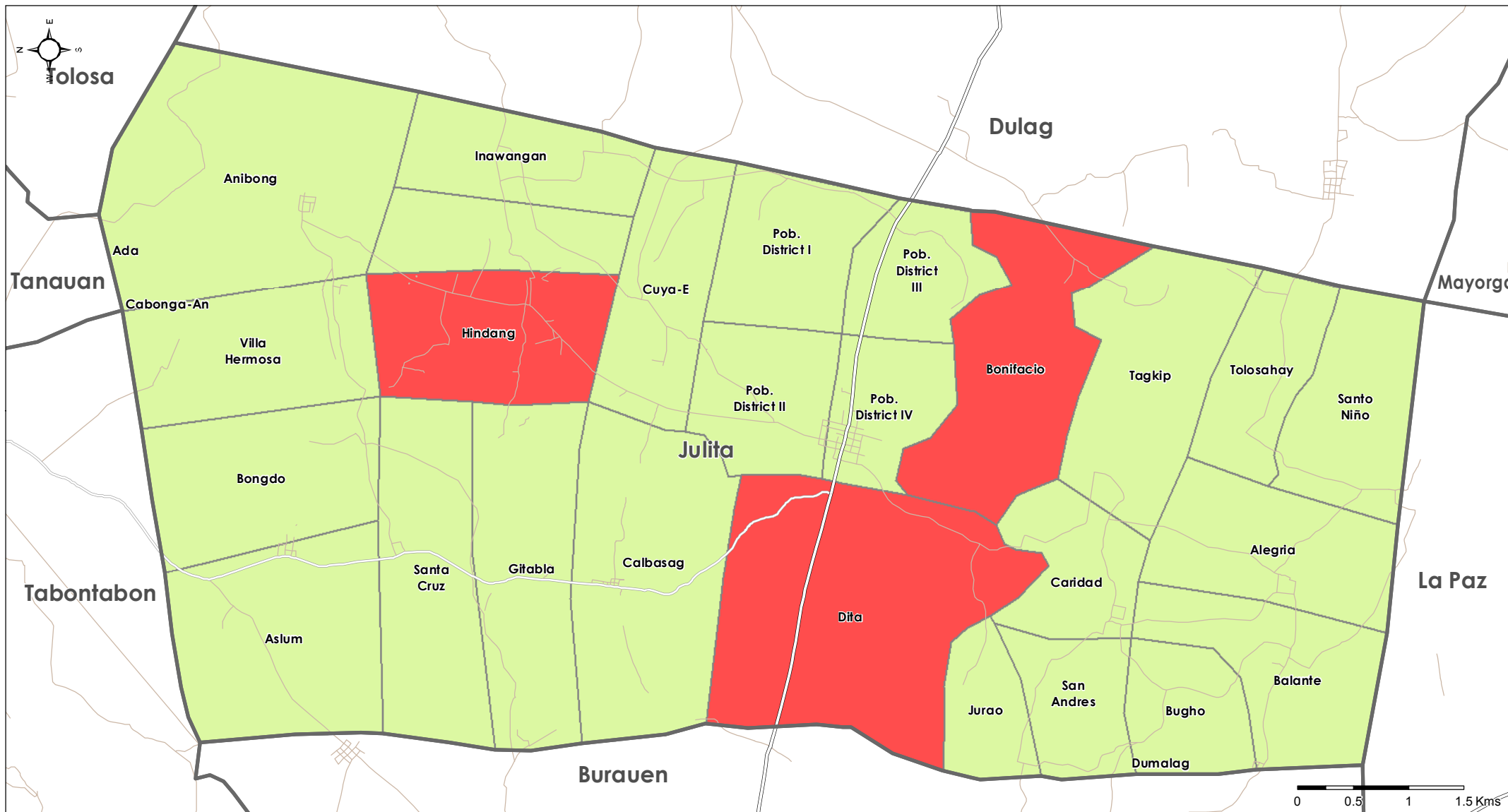
- Primary roads
- Secondary roads
- Other roads

KIs were asked if there were HHs in the barangay which were not allowed to build permanent toilets, or portions of land where the construction of permanent structures was not allowed.

Data sources:
WASH Assessment: REACH / WASH Cluster
Administrative Boundaries: OCHA COD
Cities and Roads: OSM
File: PHL_LatrineLandTenure_AIIPhases_20MAY2014_A4
Contact: reach.mapping@impact-initiatives.org

Note: Data, designations and boundaries contained on this map are not warranted to error-free and do not imply acceptance by the REACH partners, associated donors mentioned on this map.

All maps available at <http://philippines.humanitarianresponse.info/>



Land Tenure issues for Toilet Construction

- No
- Yes
- Do not know
- Municipalities
- Provinces

Roads

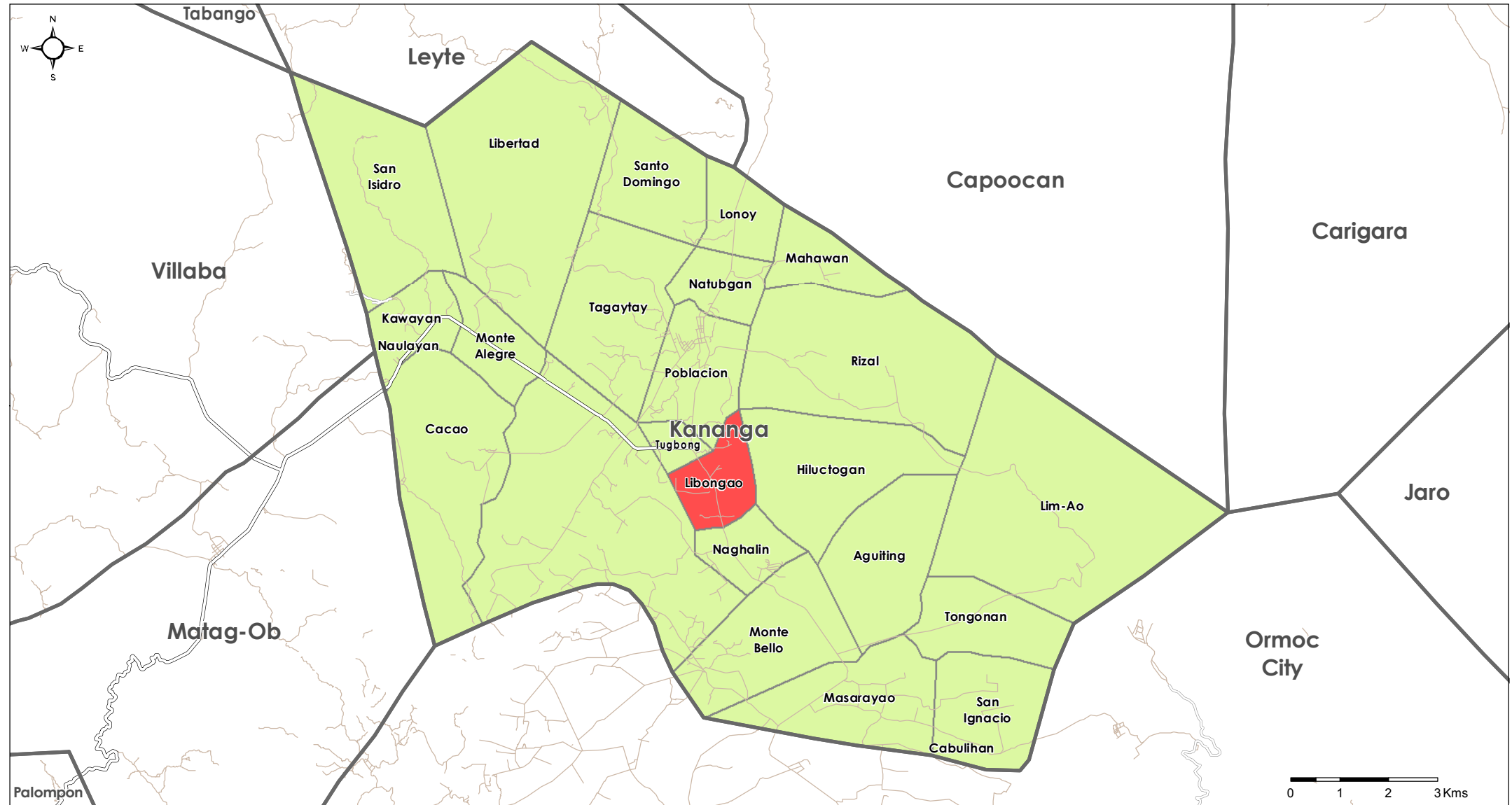
- Primary roads
- Secondary roads
- Other roads

KIs were asked if there were HHs in the barangay which were not allowed to build permanent toilets, or portions of land where the construction of permanent structures was not allowed.

Data sources:
WASH Assessment: REACH / WASH Cluster
Administrative Boundaries: OCHA COD
Cities and Roads: OSM
File: PHL_LatrineLandTenure_A1Phases_20MAY2014_A4
Contact: reach.mapping@impact-initiatives.org

Note: Data, designations and boundaries contained on this map are not warranted to error-free and do not imply acceptance by the REACH partners, associated donors mentioned on this map.

All maps available at <http://philippines.humanitarianresponse.info/>



Land Tenure issues for Toilet Construction

- No
- Yes
- Do not know
- Municipalities
- Provinces

Roads

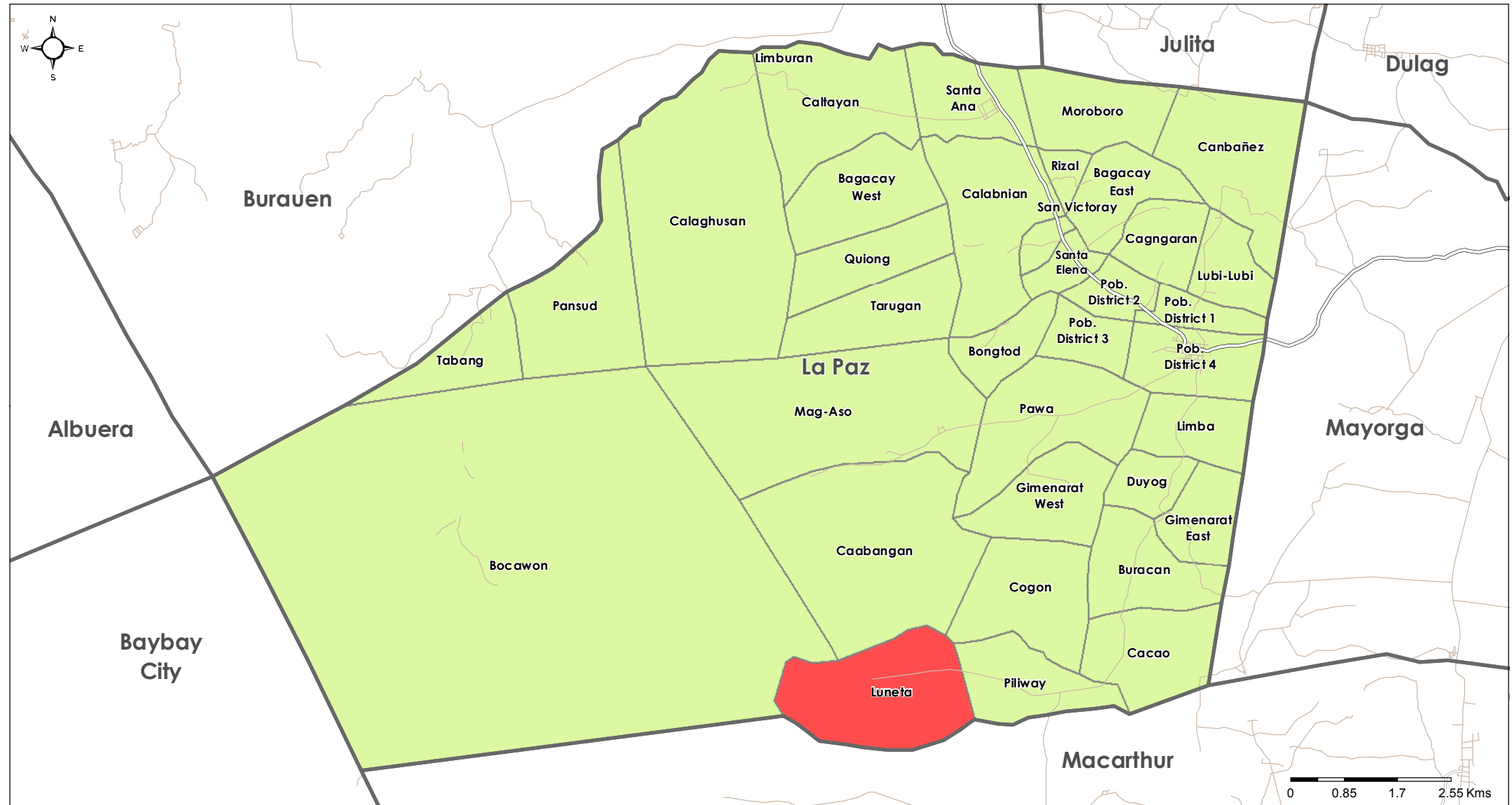
- Primary roads
- Secondary roads
- Other roads

KIs were asked if there were HHs in the barangay which were not allowed to build permanent toilets, or portions of land where the construction of permanent structures was not allowed.

Data sources:
WASH Assessment: REACH / WASH Cluster
Administrative Boundaries: OCHA COD
Cities and Roads: OSM
File: PHL_LatrineLandTenure_AIIPhases_20MAY2014_A4
Contact: reach.mapping@impact-initiatives.org

Note: Data, designations and boundaries contained on this map are not warranted to error-free and do not imply acceptance by the REACH partners, associated donors mentioned on this map.

All maps available at <http://philippines.humanitarianresponse.info/>



Land Tenure issues for Toilet Construction

- No
- Yes
- Do not know
- Municipalities
- Provinces

Roads

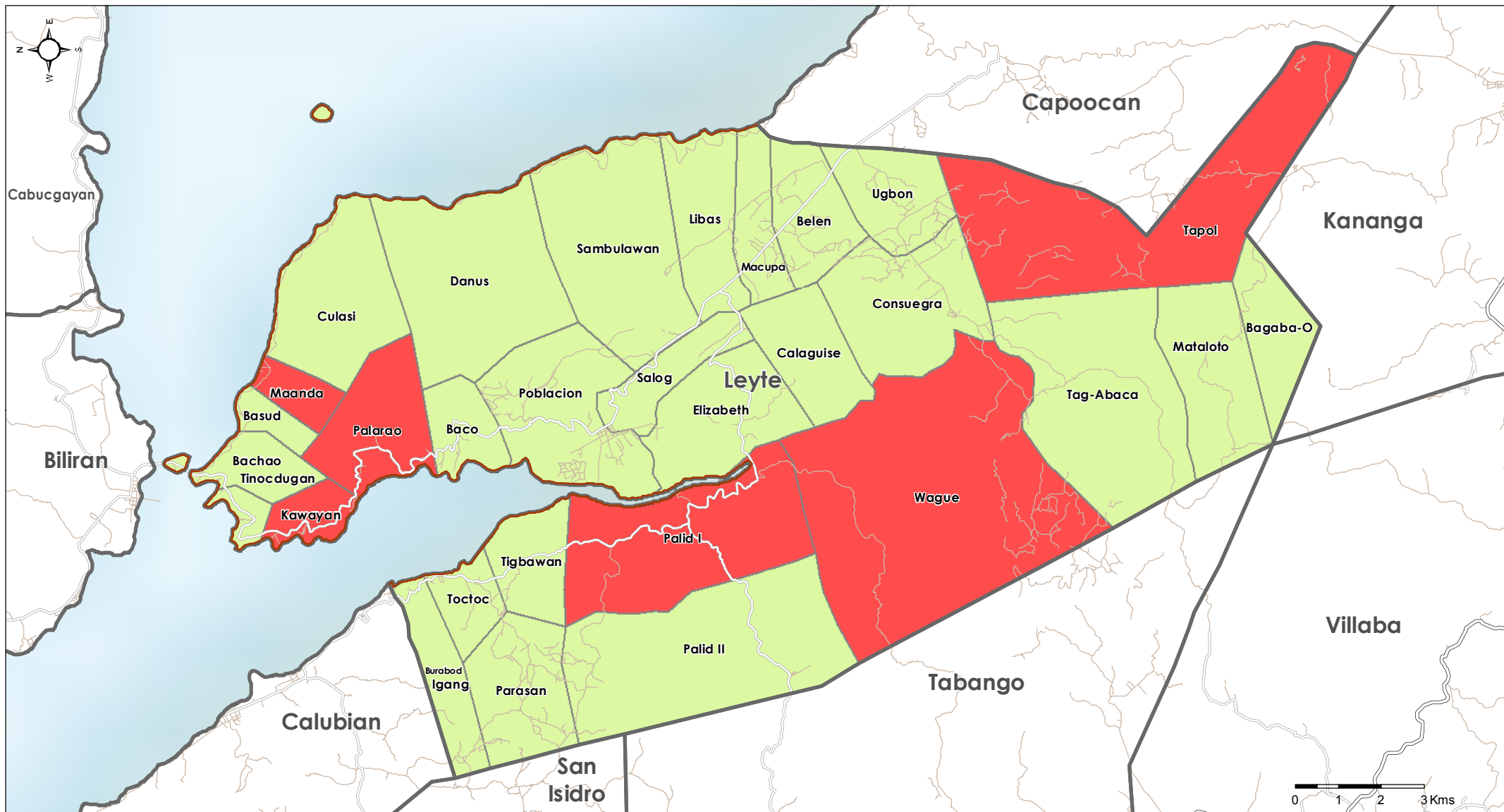
- Primary roads
- Secondary roads
- Other roads

KIs were asked if there were HHs in the barangay which were not allowed to build permanent toilets, or portions of land where the construction of permanent structures was not allowed.

Data sources:
WASH Assessment: REACH / WASH Cluster
Administrative Boundaries: OCHA COD
Cities and Roads: OSM
File: PHL_LatrineLandTenure_A1Phases_20MAY2014_A4
Contact: reach.mapping@impact-initiatives.org

Note: Data, designations and boundaries contained on this map are not warranted to error-free and do not imply acceptance by the REACH partners, associated donors mentioned on this map.

All maps available at <http://philippines.humanitarianresponse.info/>



Land Tenure issues for Toilet Construction

- No
- Yes
- Do not know
- Municipalities
- Provinces

Roads

- Primary roads
- Secondary roads
- Other roads

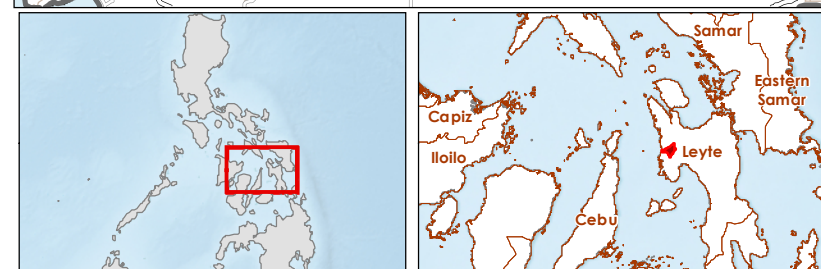
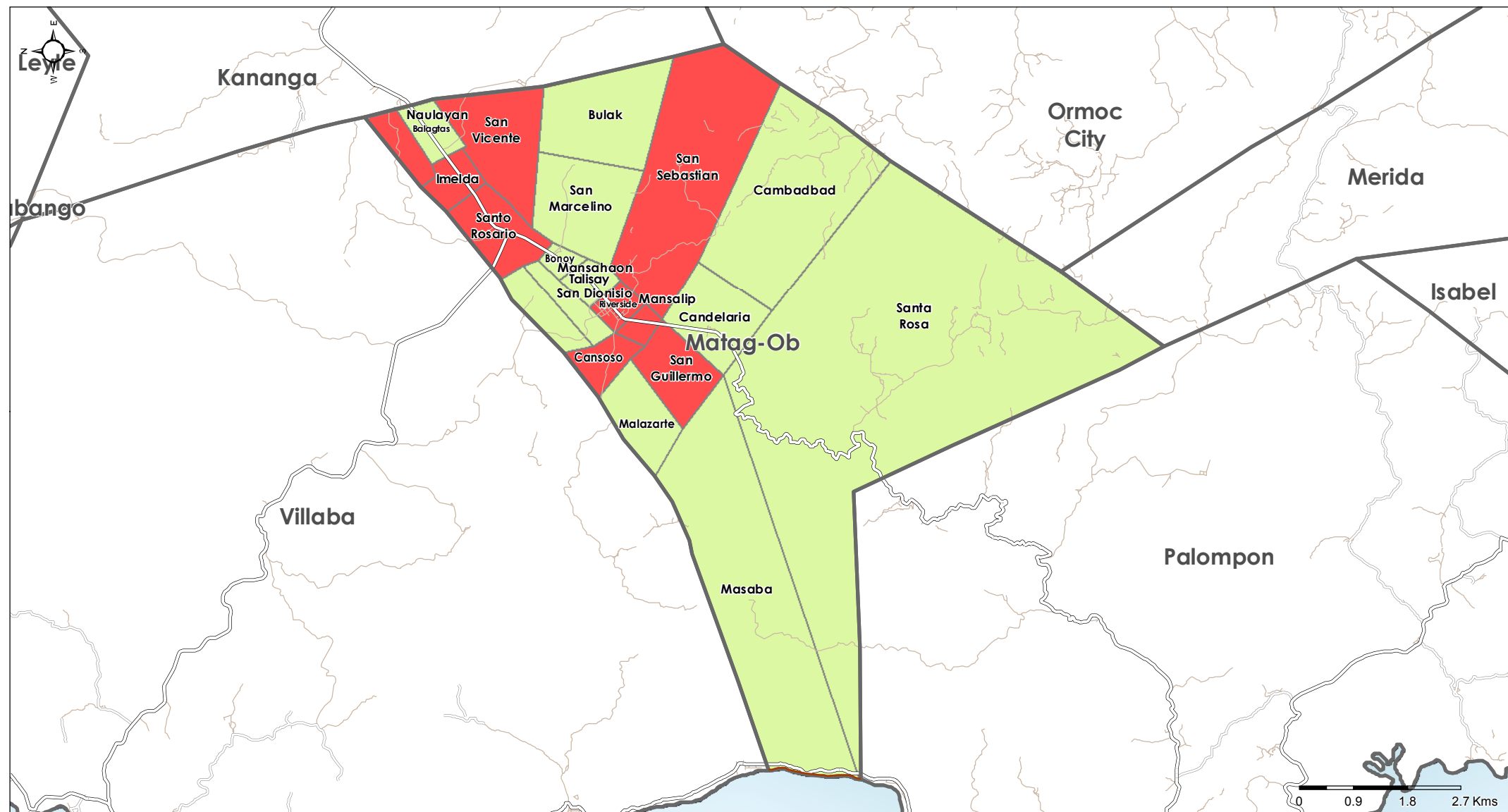
KIs were asked if there were HHs in the barangay which were not allowed to build permanent toilets, or portions of land where the construction of permanent structures was not allowed.

Data sources:
WASH Assessment: REACH / WASH Cluster
Administrative Boundaries: OCHA COD
Cities and Roads: OSM
File: PHL_LatrineLandTenure_A1Phases_20MAY2014_A4
Contact: reach.mapping@impact-initiatives.org

Note: Data, designations and boundaries contained on this map are not warranted to error-free and do not imply acceptance by the REACH partners, associated donors mentioned on this map.

All maps available at <http://philippines.humanitarianresponse.info/>





Land Tenure issues for Toilet Construction

- No
- Yes
- Do not know
- Municipalities
- Provinces

Roads

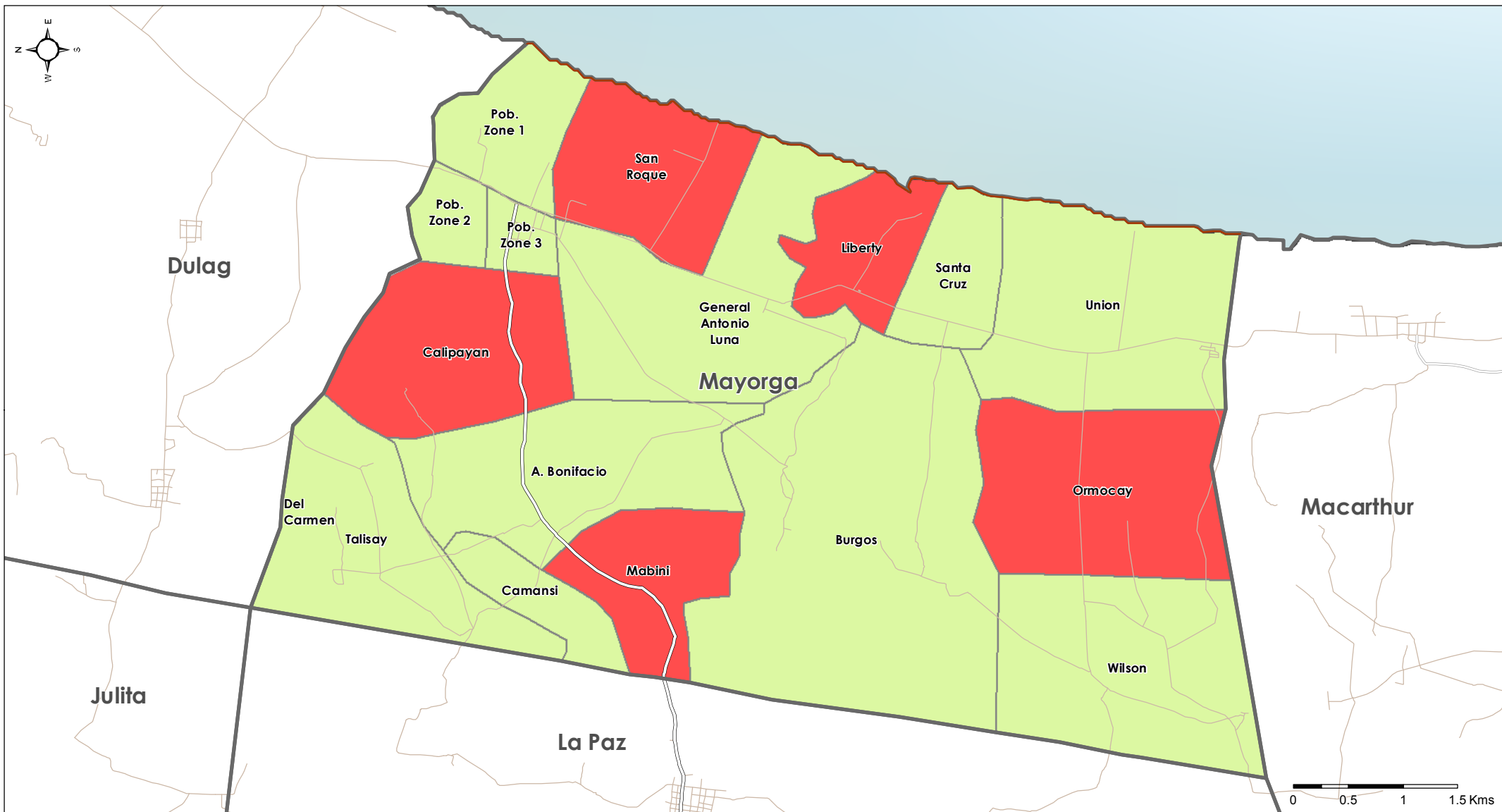
- Primary roads
- Secondary roads
- Other roads

KIs were asked if there were HHs in the barangay which were not allowed to build permanent toilets, or portions of land where the construction of permanent structures was not allowed.

Data sources:
WASH Assessment: REACH / WASH Cluster
Administrative Boundaries: OCHA COD
Cities and Roads: OSM
File: PHL_LatrineLandTenure_A1Phases_20MAY2014_A4
Contact: reach.mapping@impact-initiatives.org

Note: Data, designations and boundaries contained on this map are not warranted to error-free and do not imply acceptance by the REACH partners, associated donors mentioned on this map.

All maps available at <http://philippines.humanitarianresponse.info/>



Land Tenure issues for Toilet Construction

- No
- Yes
- Do not know
- Municipalities
- Provinces

Roads

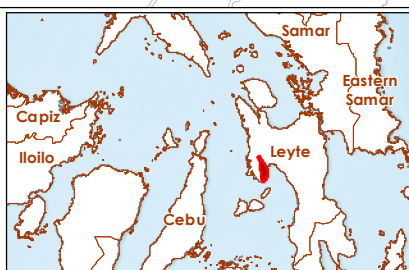
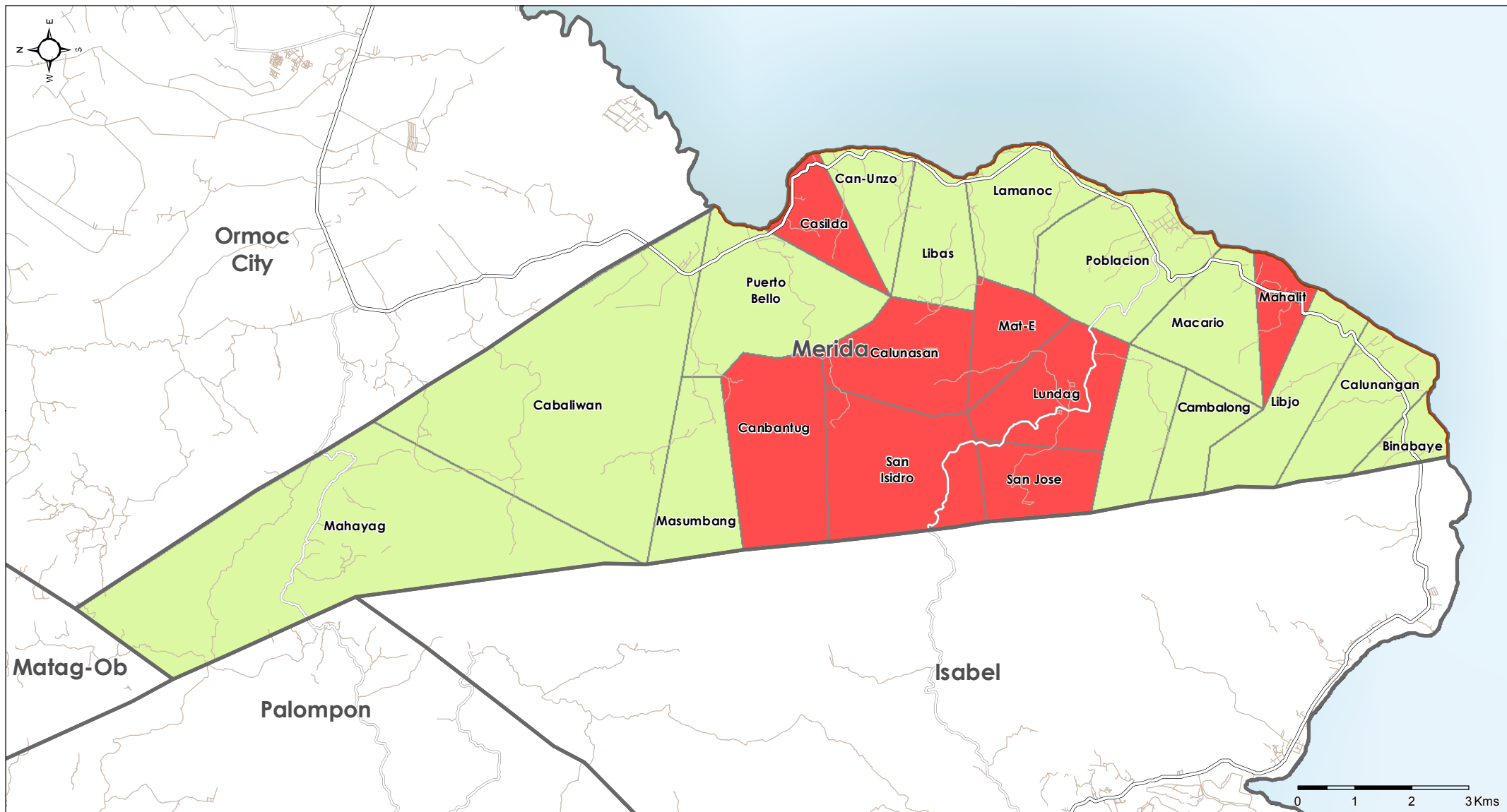
- Primary roads
- Secondary roads
- Other roads

KIs were asked if there were HHs in the barangay which were not allowed to build permanent toilets, or portions of land where the construction of permanent structures was not allowed.

Data sources:
WASH Assessment: REACH / WASH Cluster
Administrative Boundaries: OCHA COD
Cities and Roads: OSM
File: PHL_LatrineLandTenure_A1Phases_20MAY2014_A4
Contact: reach.mapping@impact-initiatives.org

Note: Data, designations and boundaries contained on this map are not warranted to error-free and do not imply acceptance by the REACH partners, associated donors mentioned on this map.

All maps available at <http://philippines.humanitarianresponse.info/>



Land Tenure issues for Toilet Construction

- No
- Yes
- Do not know
- Municipalities
- Provinces

Roads

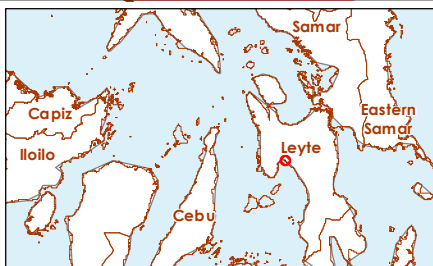
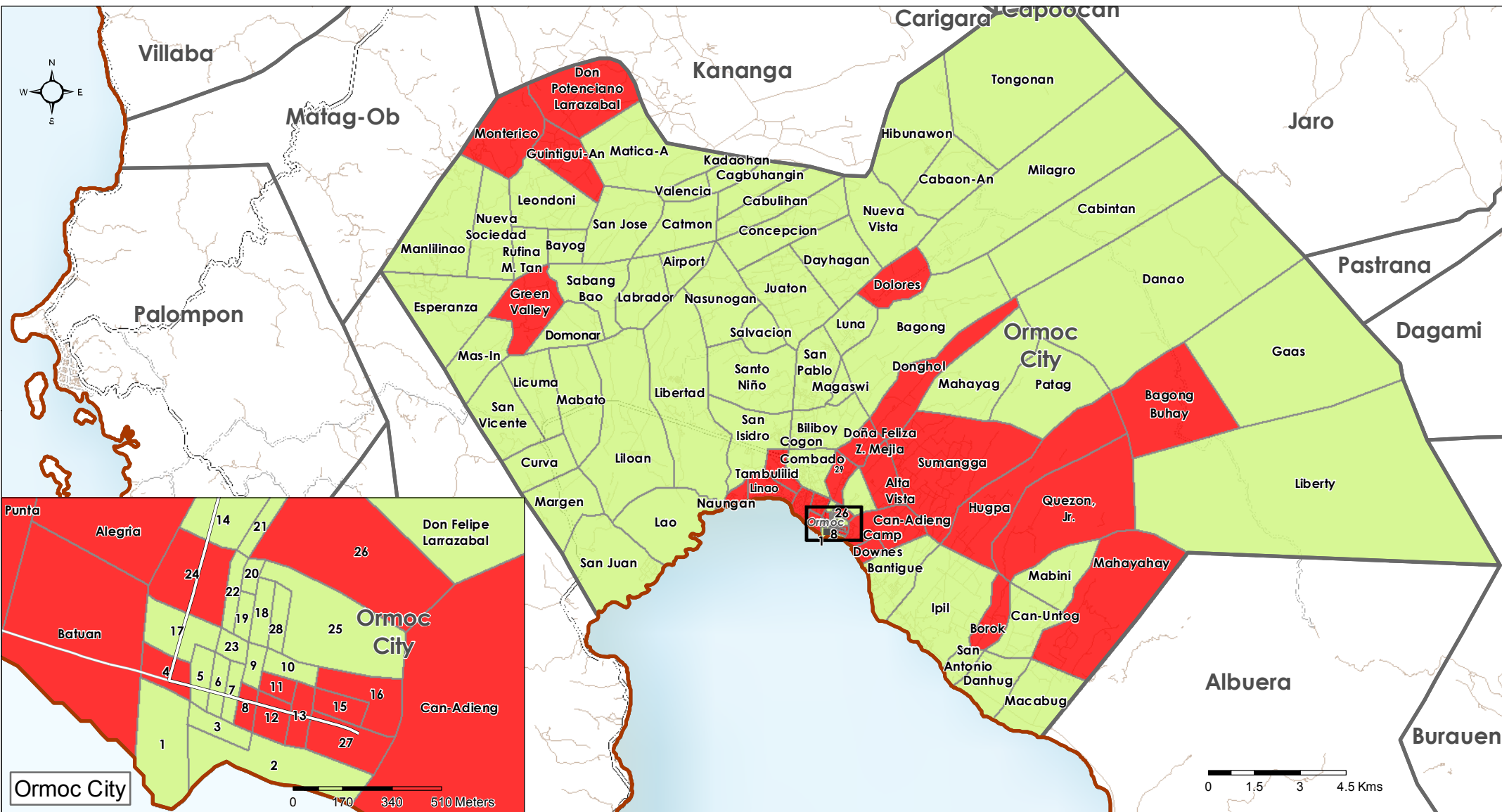
- Primary roads
- Secondary roads
- Other roads

KIs were asked if there were HHs in the barangay which were not allowed to build permanent toilets, or portions of land where the construction of permanent structures was not allowed.

Data sources:
WASH Assessment: REACH / WASH Cluster
Administrative Boundaries: OCHA COD
Cities and Roads: OSM
File: PHL_LatrineLandTenure_AIPPhases_20MAY2014_A4
Contact: reach.mapping@impact-initiatives.org

Note: Data, designations and boundaries contained on this map are not warranted to error-free and do not imply acceptance by the REACH partners, associated donors mentioned on this map.

All maps available at <http://philippines.humanitarianresponse.info/>



Land Tenure issues for Toilet Construction

- No
- Yes
- Do not know
- Municipalities
- Provinces

Roads

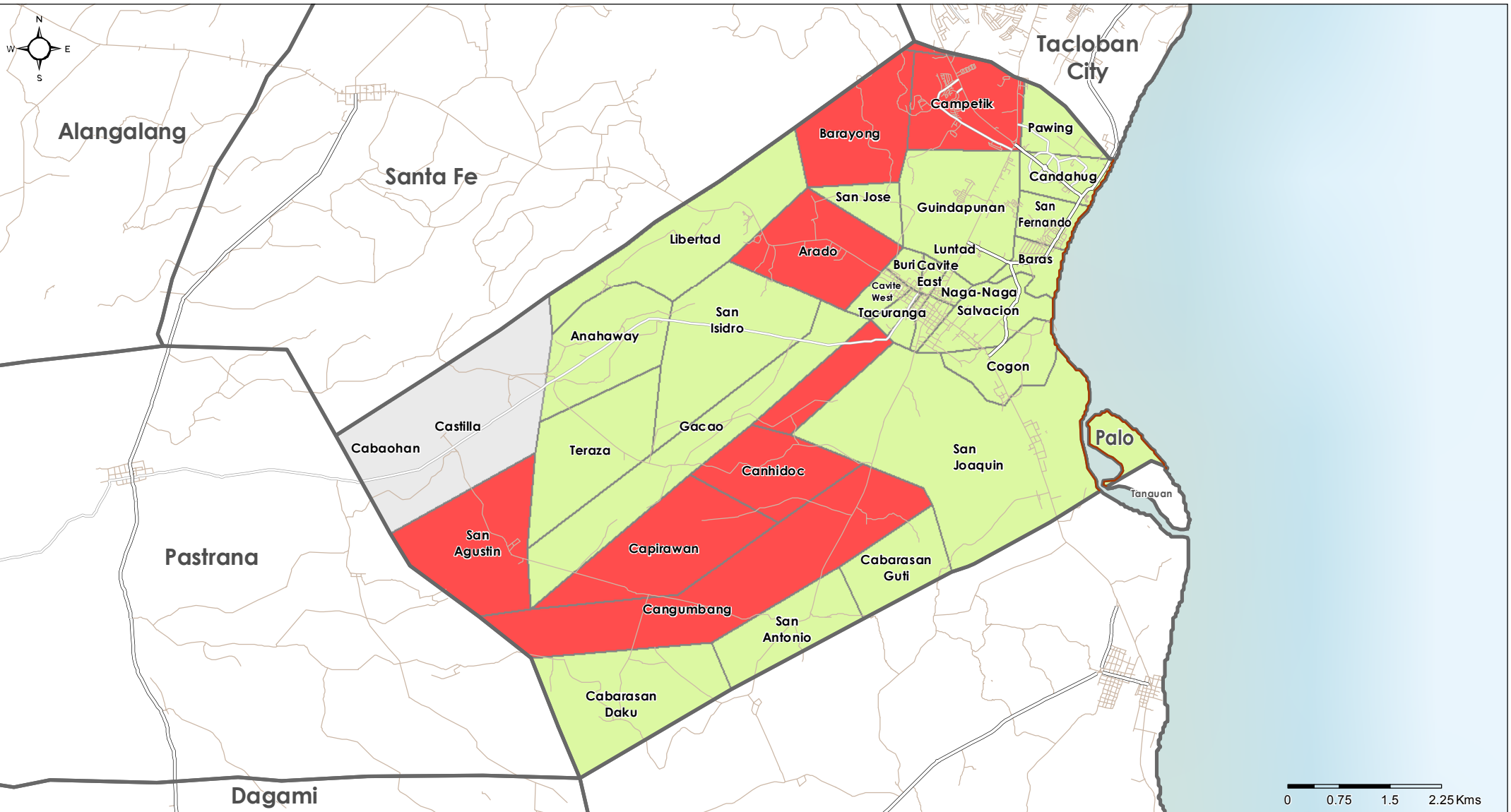
- Primary roads
- Secondary roads
- Other roads

KIs were asked if there were HHs in the barangay which were not allowed to build permanent toilets, or portions of land where the construction of permanent structures was not allowed.

Data sources:
WASH Assessment: REACH / WASH Cluster
Administrative Boundaries: OCHA COD
Cities and Roads: OSM
File: PHL_LatrineLandTenure_Ormoc_20MAY2014_A4
Contact: reach.mapping@impact-initiatives.org

Note: Data, designations and boundaries contained on this map are not warranted to error-free and do not imply acceptance by the REACH partners, associated donors mentioned on this map.

All maps available at <http://philippines.humanitarianresponse.info/>



Land Tenure issues for Toilet Construction

- Green: No
- Red: Yes
- Grey: Do not know
- Municipalities
- Provinces

Roads

- Primary roads
- Secondary roads
- Other roads

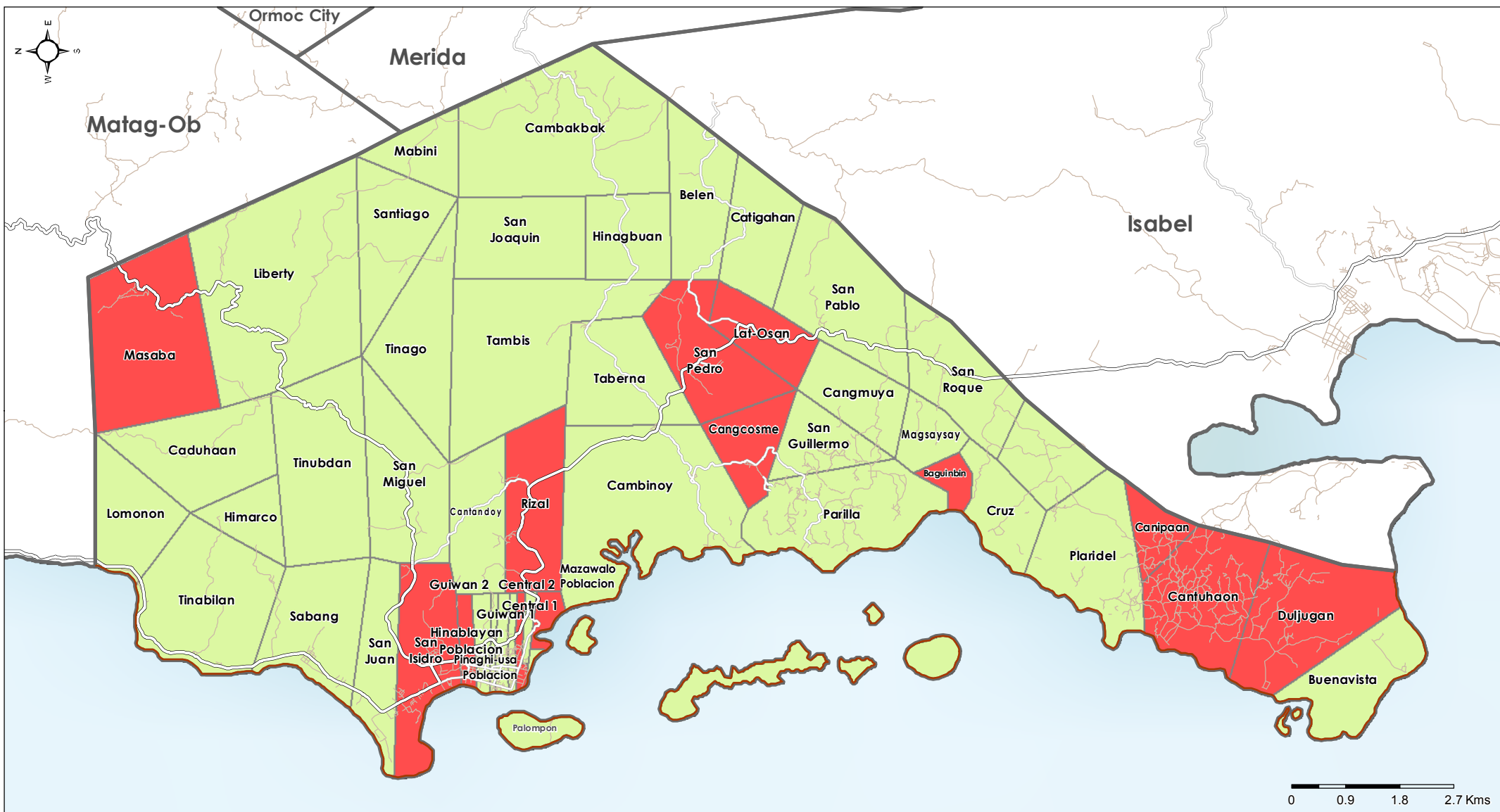
KIs were asked if there were HHs in the barangay which were not allowed to build permanent toilets, or portions of land where the construction of permanent structures was not allowed.

Data sources:

WASH Assessment: REACH / WASH Cluster
Administrative Boundaries: OCHA COD
Cities and Roads: OSM
File: PHL_LatrineLandTenure_AIPhases_20MAY2014_A4
Contact: reach.mapping@impact-initiatives.org

Note: Data, designations and boundaries contained on this map are not warranted to error-free and do not imply acceptance by the REACH partners, associated donors mentioned on this map.

All maps available at <http://philippines.humanitarianresponse.info/>



Land Tenure issues for Toilet Construction

- No
- Yes
- Do not know
- Municipalities
- Provinces

Roads

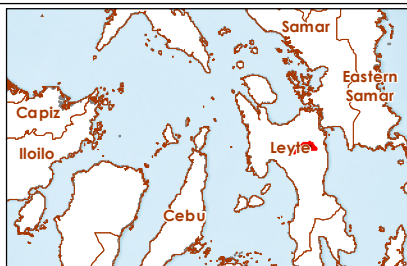
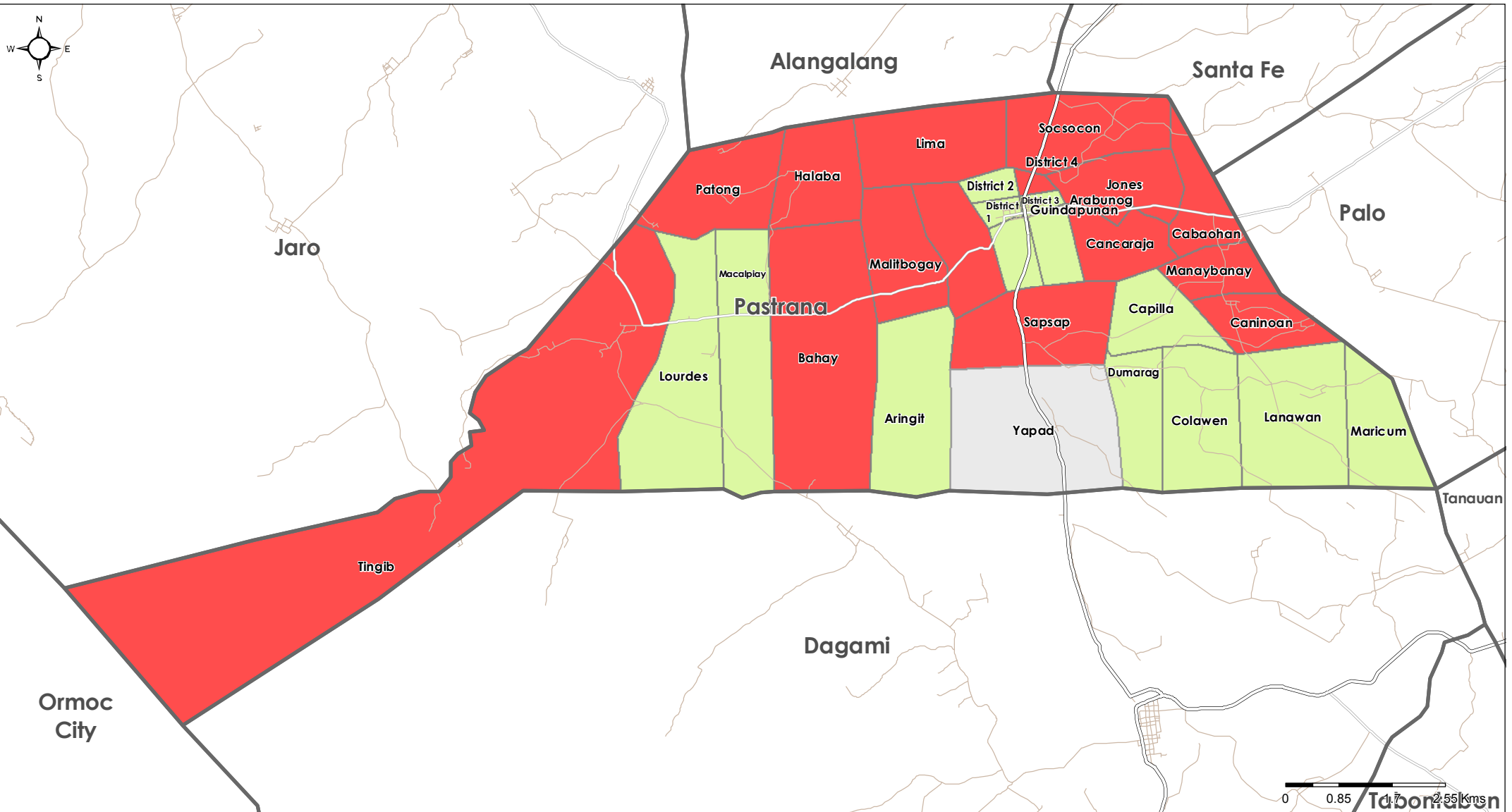
- Primary roads
- Secondary roads
- Other roads

KIs were asked if there were HHs in the barangay which were not allowed to build permanent toilets, or portions of land where the construction of permanent structures was not allowed.

Data sources:
WASH Assessment: REACH / WASH Cluster
Administrative Boundaries: OCHA COD
Cities and Roads: OSM
File: PHL_LatrineLandTenure_AIPPhases_20MAY2014_A4
Contact: reach.mapping@impact-initiatives.org

Note: Data, designations and boundaries contained on this map are not warranted to error-free and do not imply acceptance by the REACH partners, associated donors mentioned on this map.

All maps available at <http://philippines.humanitarianresponse.info/>



Land Tenure issues for Toilet Construction

- No
- Yes
- Do not know
- Municipalities
- Provinces

Roads

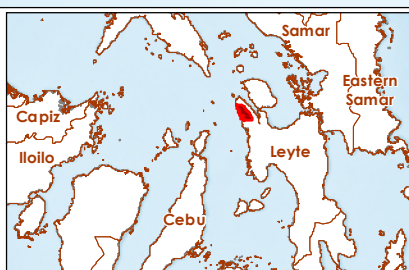
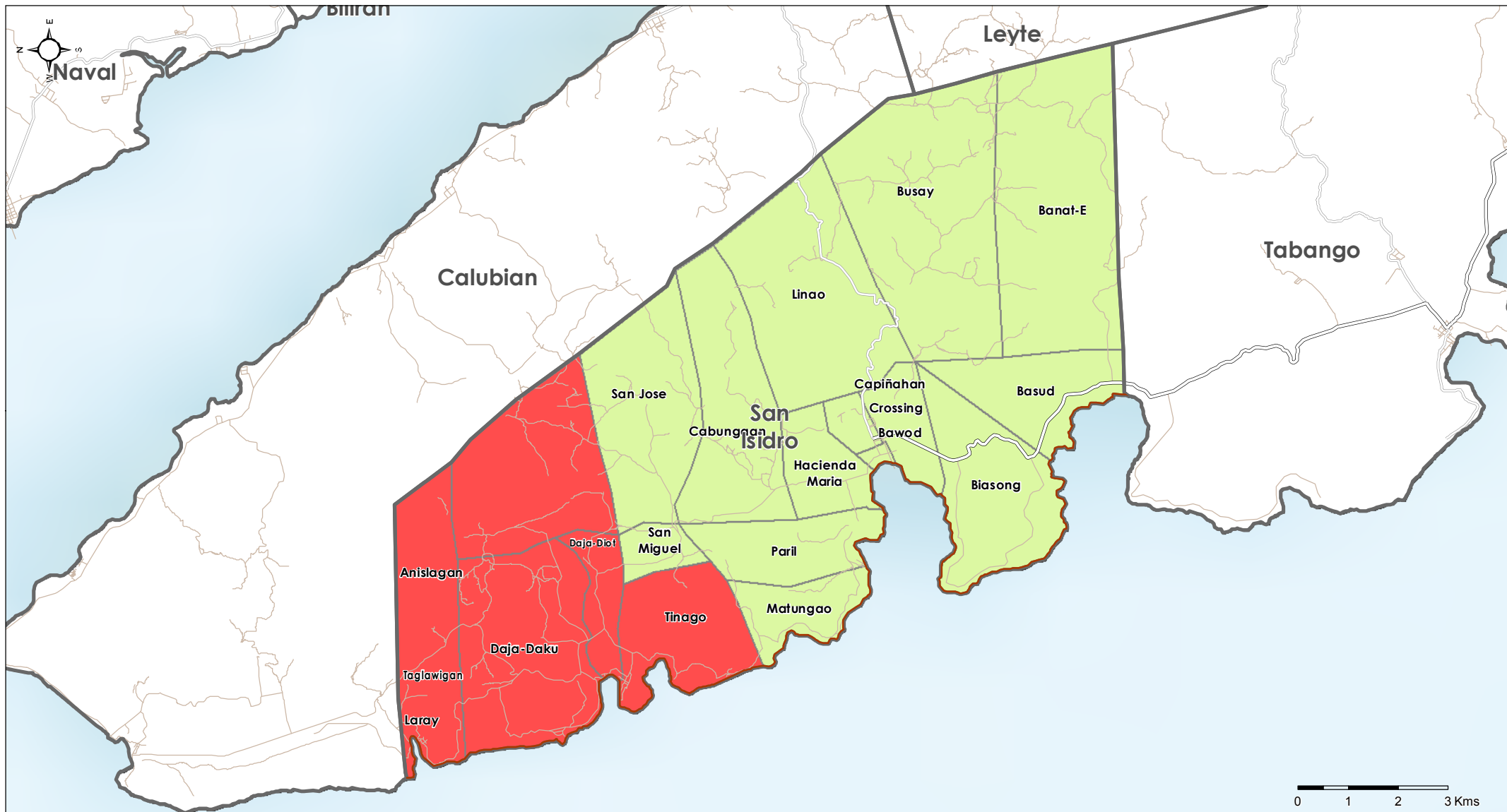
- Primary roads
- Secondary roads
- Other roads

KIs were asked if there were HHs in the barangay which were not allowed to build permanent toilets, or portions of land where the construction of permanent structures was not allowed.

Data sources:
WASH Assessment: REACH / WASH Cluster
Administrative Boundaries: OCHA COD
Cities and Roads: OSM
File: PHL_LatrineLandTenure_AIPPhases_20MAY2014_A4
Contact: reach.mapping@impact-initiatives.org

Note: Data, designations and boundaries contained on this map are not warranted to error-free and do not imply acceptance by the REACH partners, associated donors mentioned on this map.

All maps available at <http://philippines.humanitarianresponse.info/>



Land Tenure issues for Toilet Construction

- No
- Yes
- Do not know
- Municipalities
- Provinces

Roads

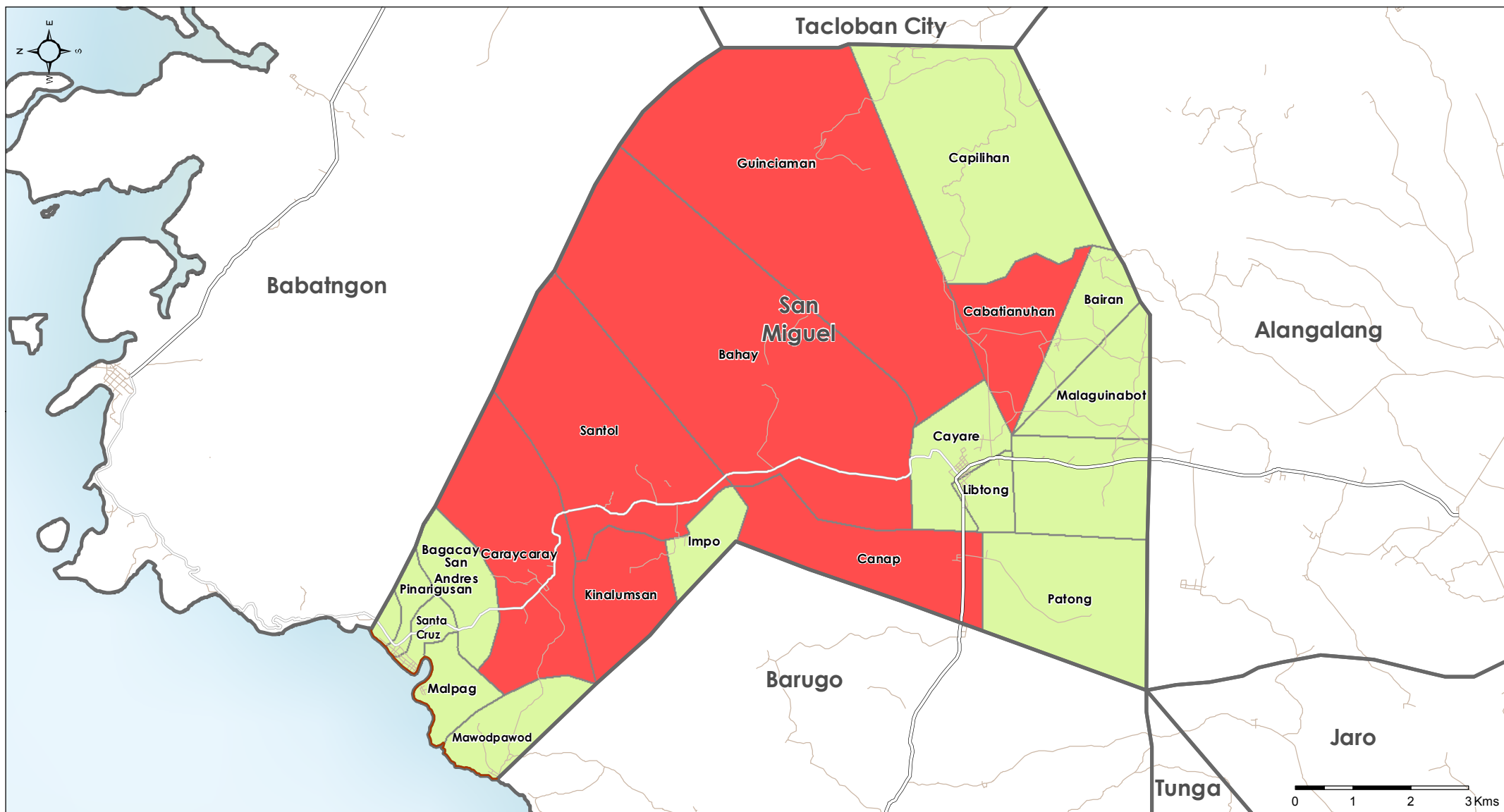
- Primary roads
- Secondary roads
- Other roads

KIs were asked if there were HHs in the barangay which were not allowed to build permanent toilets, or portions of land where the construction of permanent structures was not allowed.

Data sources:
WASH Assessment: REACH / WASH Cluster
Administrative Boundaries: OCHA COD
Cities and Roads: OSM
File: PHL_LatrineLandTenure_A1Phases_20MAY2014_A4
Contact: reach.mapping@impact-initiatives.org

Note: Data, designations and boundaries contained on this map are not warranted to error-free and do not imply acceptance by the REACH partners, associated donors mentioned on this map.

All maps available at <http://philippines.humanitarianresponse.info/>



Land Tenure issues for Toilet Construction

- No
- Yes
- Do not know
- Municipalities
- Provinces

Roads

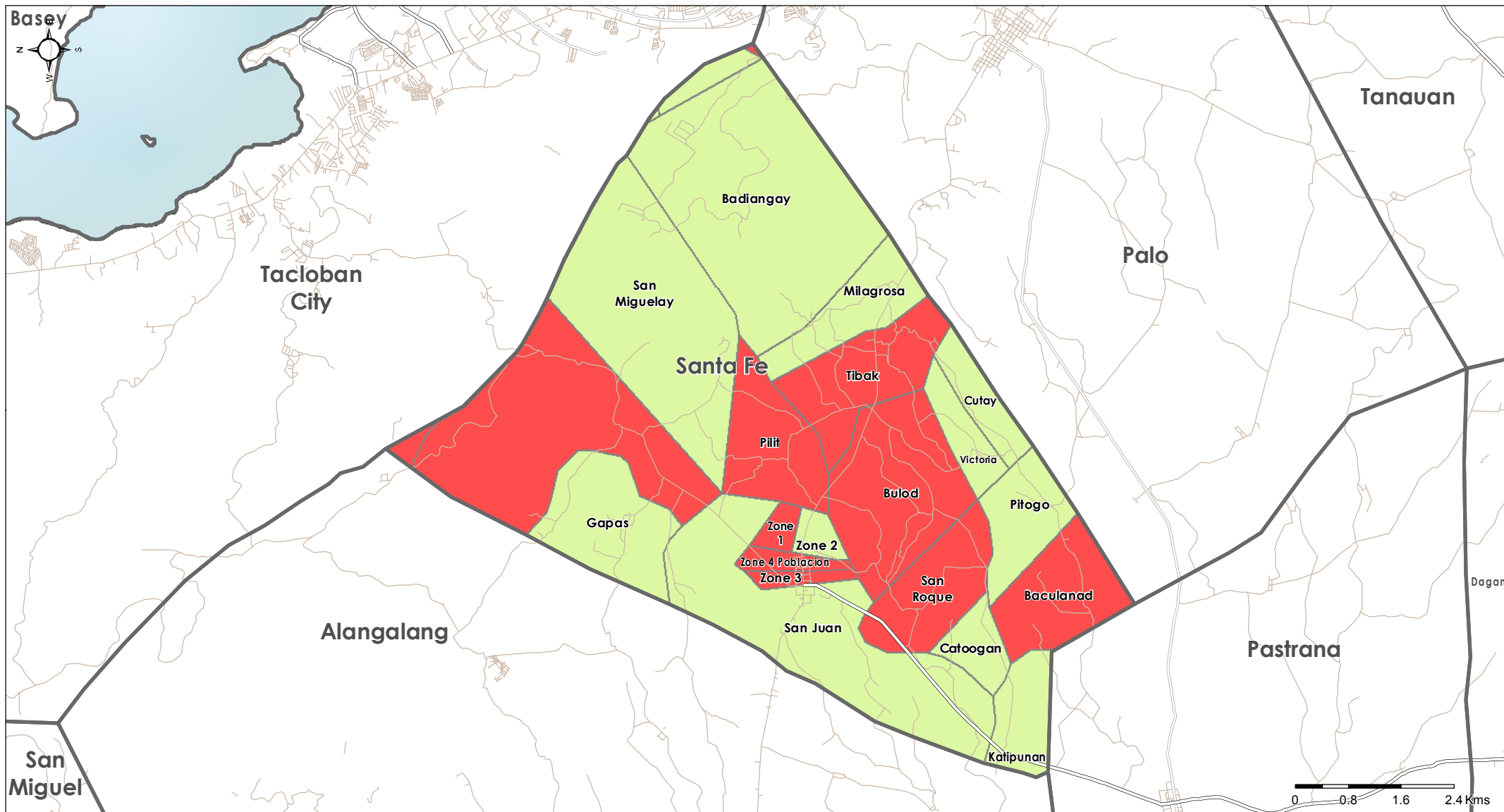
- Primary roads
- Secondary roads
- Other roads

KIs were asked if there were HHs in the barangay which were not allowed to build permanent toilets, or portions of land where the construction of permanent structures was not allowed.

Data sources:
WASH Assessment: REACH / WASH Cluster
Administrative Boundaries: OCHA COD
Cities and Roads: OSM
File: PHL_LatrineLandTenure_AIPPhases_20MAY2014_A4
Contact: reach.mapping@impact-initiatives.org

Note: Data, designations and boundaries contained on this map are not warranted to error-free and do not imply acceptance by the REACH partners, associated donors mentioned on this map.

All maps available at <http://philippines.humanitarianresponse.info/>



Land Tenure issues for Toilet Construction

- No
- Yes
- Do not know
- Municipalities
- Provinces

Roads

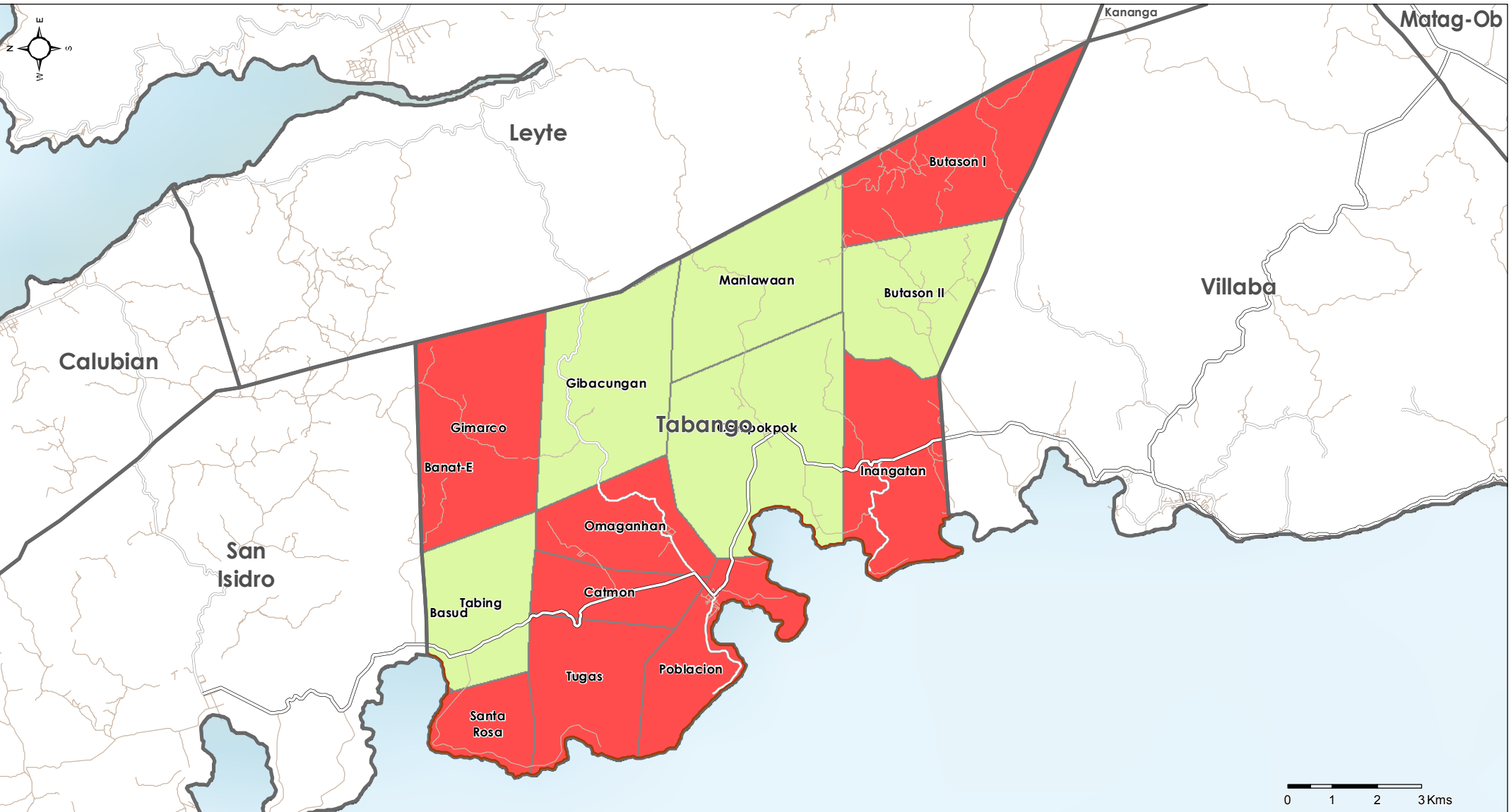
- Primary roads
- Secondary roads
- Other roads

KIs were asked if there were HHs in the barangay which were not allowed to build permanent toilets, or portions of land where the construction of permanent structures was not allowed.

Data sources:
WASH Assessment: REACH / WASH Cluster
Administrative Boundaries: OCHA COD
Cities and Roads: OSM
File: PHL_LatrineLandTenure_AIPhases_20MAY2014_A4
Contact: reach.mapping@impact-initiatives.org

Note: Data, designations and boundaries contained on this map are not warranted to error-free and do not imply acceptance by the REACH partners, associated donors mentioned on this map.

All maps available at <http://philippines.humanitarianresponse.info/>



Land Tenure issues for Toilet Construction

- Yes
- No
- Do not know
- Municipalities
- Provinces

Roads

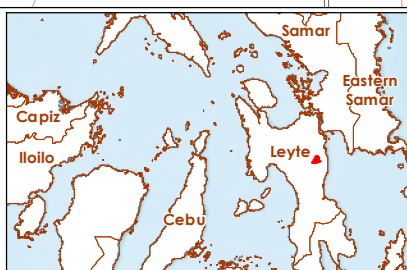
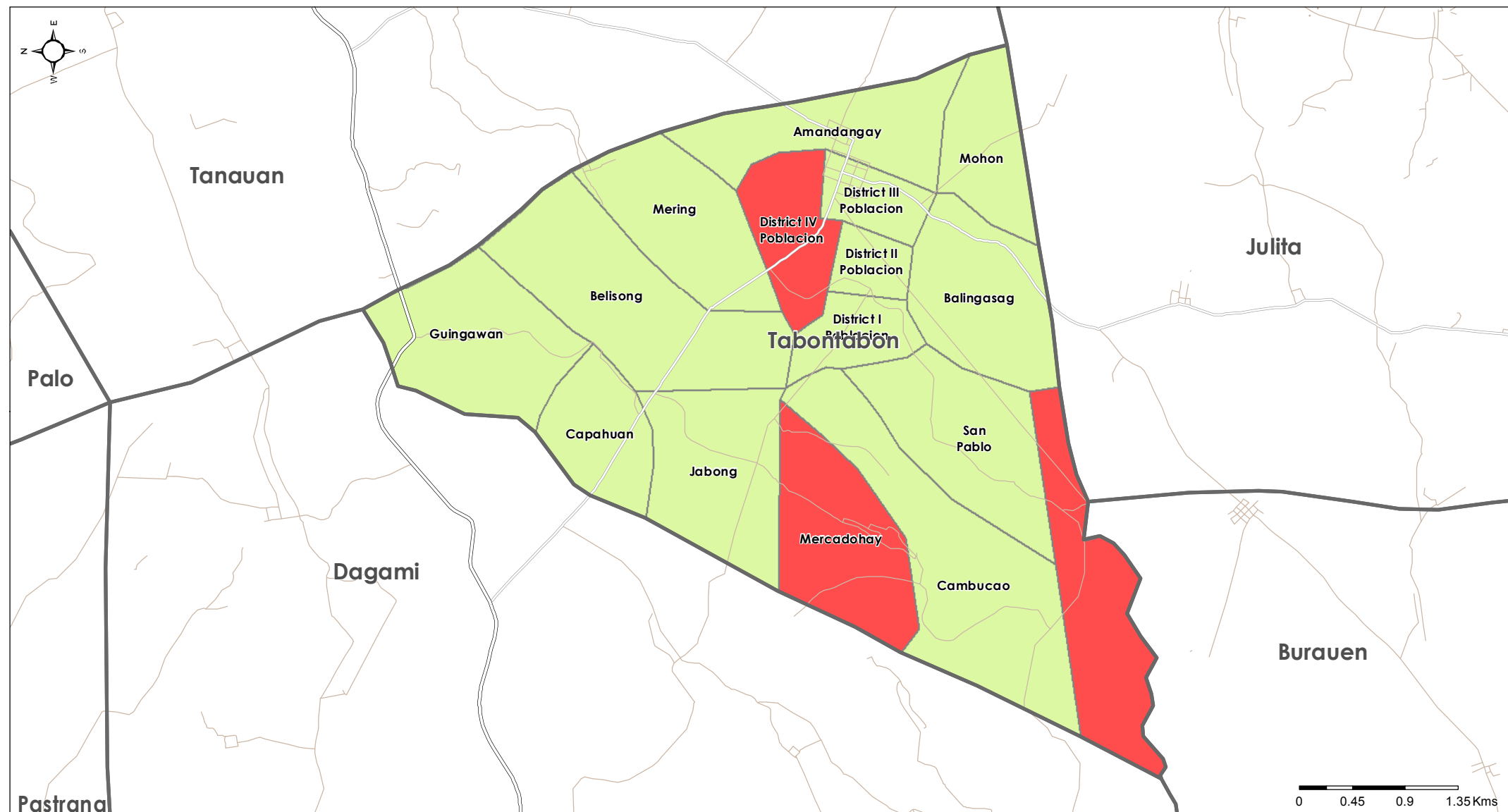
- Primary roads
- Secondary roads
- Other roads

KIs were asked if there were HHs in the barangay which were not allowed to build permanent toilets, or portions of land where the construction of permanent structures was not allowed.

Data sources:
WASH Assessment: REACH / WASH Cluster
Administrative Boundaries: OCHA COD
Cities and Roads: OSM
File: PHL_LatrineLandTenure_AIPhases_20MAY2014_A4
Contact: reach.mapping@impact-initiatives.org

Note: Data, designations and boundaries contained on this map are not warranted to error-free and do not imply acceptance by the REACH partners, associated donors mentioned on this map.

All maps available at <http://philippines.humanitarianresponse.info/>



Land Tenure issues for Toilet Construction

- No
- Yes
- Do not know
- Municipalities
- Provinces

Roads

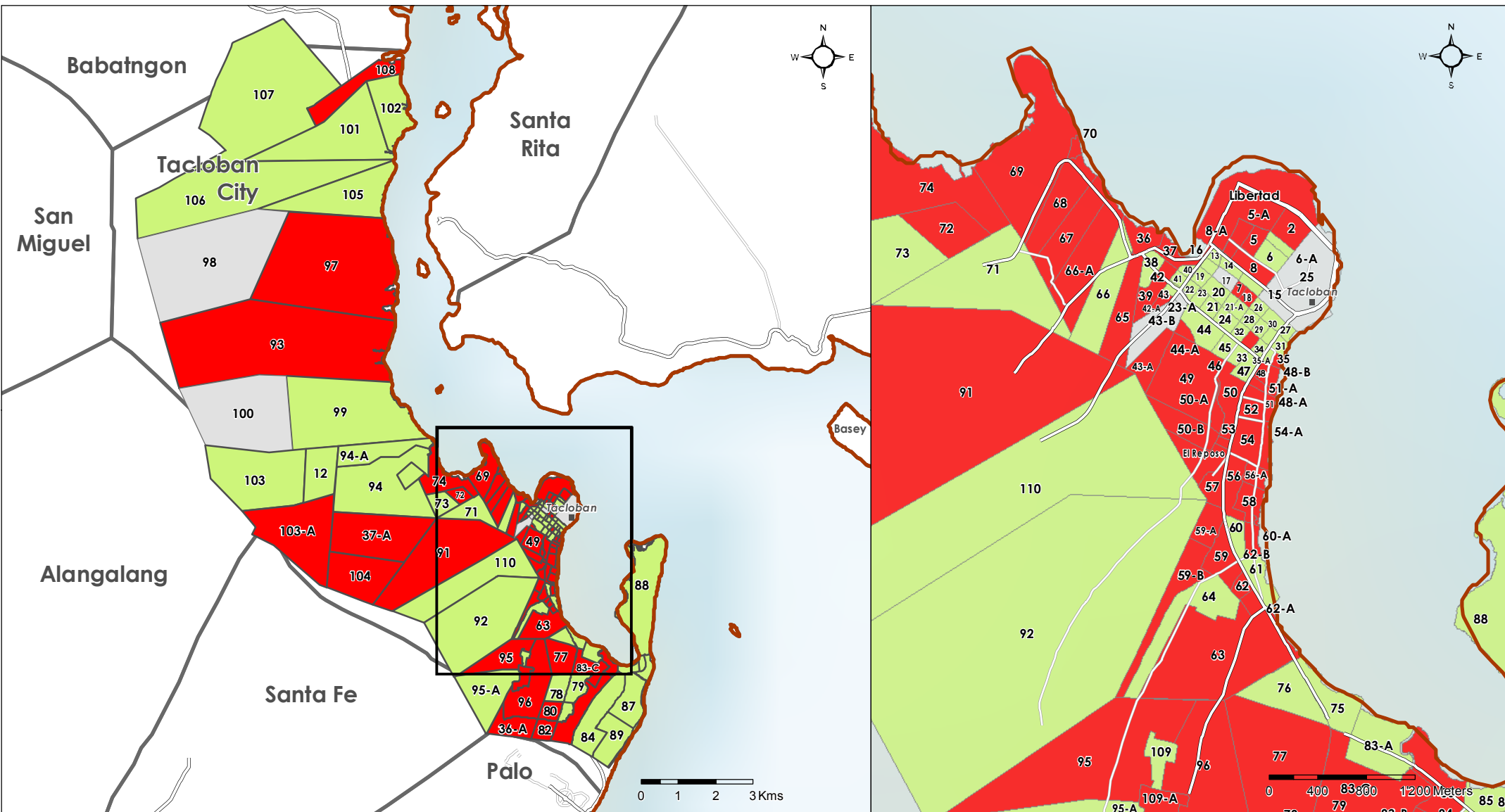
- Primary roads
- Secondary roads
- Other roads

KIs were asked if there were HHs in the barangay which were not allowed to build permanent toilets, or portions of land where the construction of permanent structures was not allowed.

Data sources:
WASH Assessment: REACH / WASH Cluster
Administrative Boundaries: OCHA COD
Cities and Roads: OSM
File: PHL_LatrineLandTenure_AIIPhases_20MAY2014_A4
Contact: reach.mapping@impact-initiatives.org

Note: Data, designations and boundaries contained on this map are not warranted to error-free and do not imply acceptance by the REACH partners, associated donors mentioned on this map.

All maps available at <http://philippines.humanitarianresponse.info/>



Land Tenure issues for Toilet Construction

- No
- Yes
- Do not know
- Municipalities
- Provinces

Roads

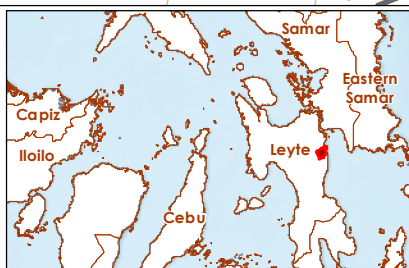
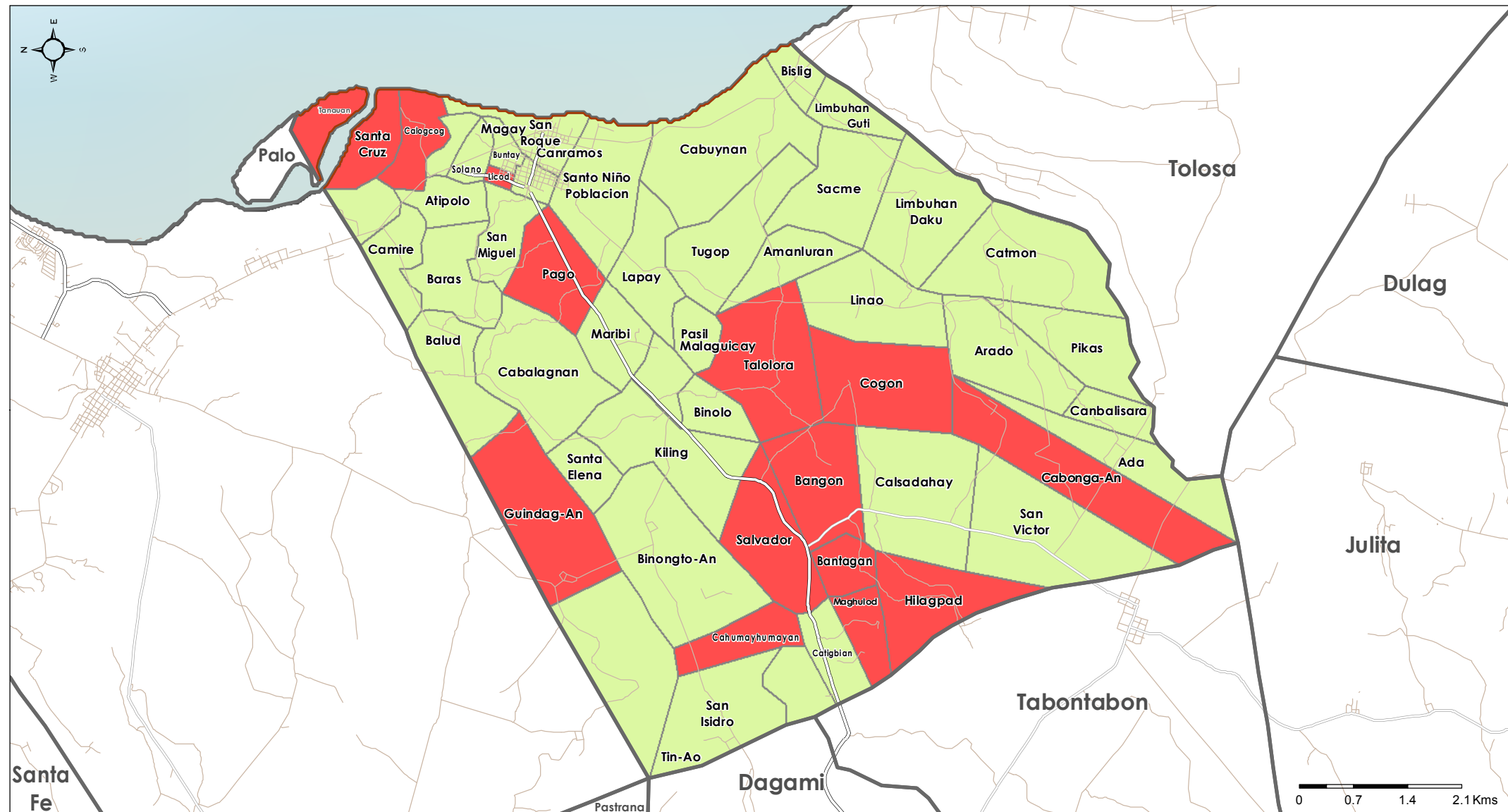
- Primary roads
- Secondary roads
- Other roads

KIs were asked if there were HHs in the barangay which were not allowed to build permanent toilets, or portions of land where the construction of permanent structures was not allowed.

Data sources:
WASH Assessment: REACH / WASH Cluster
Administrative Boundaries: OCHA COD
Cities and Roads: OSM
File: PHL_LatrineLandTenure_Tacloban_20MAY2014_A4
Contact: reach.mapping@impact-initiatives.org

Note: Data, designations and boundaries contained on this map are not warranted to error-free and do not imply acceptance by the REACH partners, associated donors mentioned on this map.

All maps available at <http://philippines.humanitarianresponse.info/>



Land Tenure issues for Toilet Construction

- No
- Yes
- Do not know
- Municipalities
- Provinces

Roads

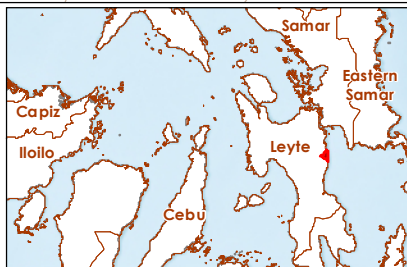
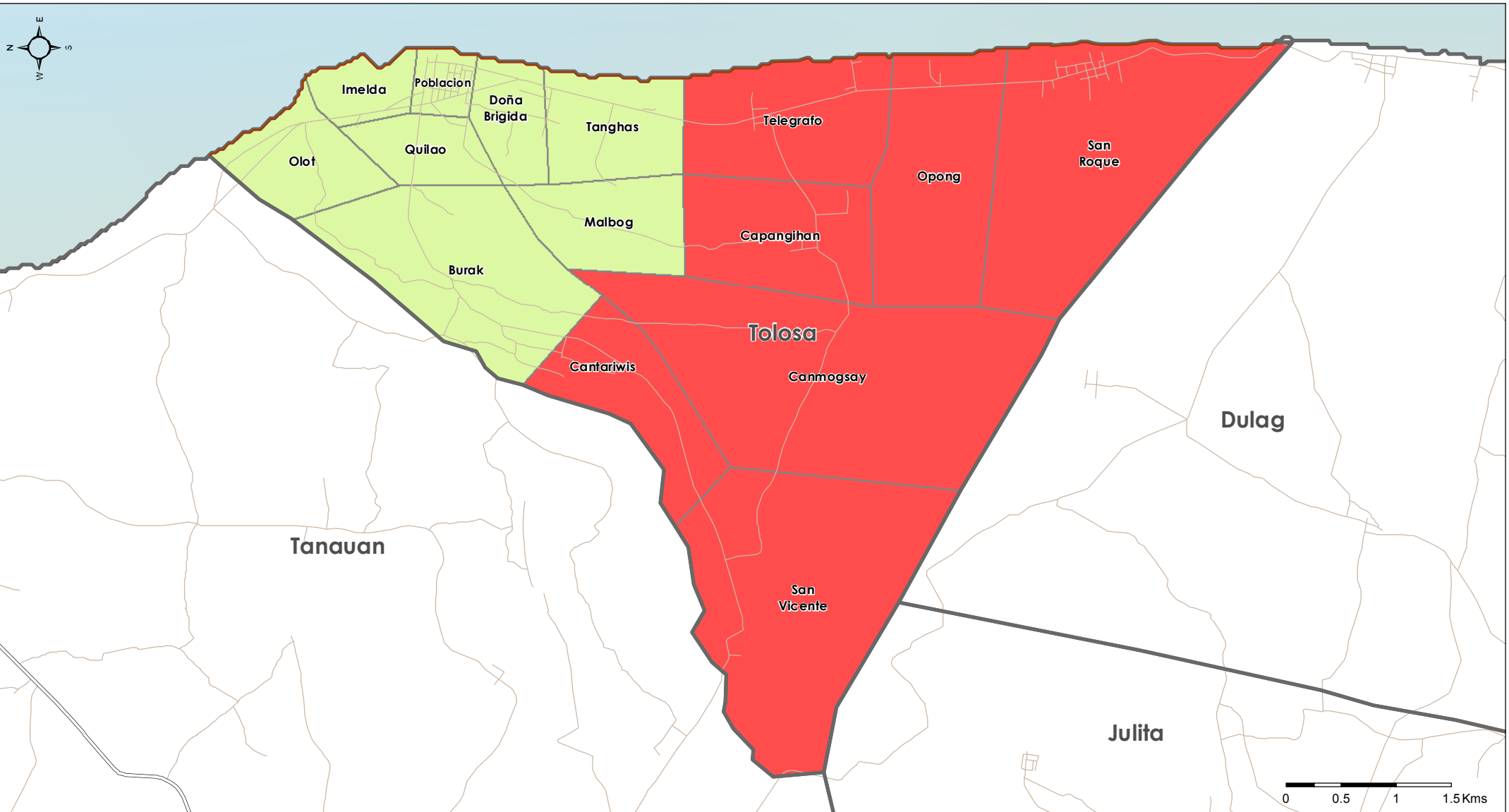
- Primary roads
- Secondary roads
- Other roads

KIs were asked if there were HHs in the barangay which were not allowed to build permanent toilets, or portions of land where the construction of permanent structures was not allowed.

Data sources:
WASH Assessment: REACH / WASH Cluster
Administrative Boundaries: OCHA COD
Cities and Roads: OSM
File: PHL_LatrineLandTenure_A1Phases_20MAY2014_A4
Contact: reach.mapping@impact-initiatives.org

Note: Data, designations and boundaries contained on this map are not warranted to error-free and do not imply acceptance by the REACH partners, associated donors mentioned on this map.

All maps available at <http://philippines.humanitarianresponse.info/>



Land Tenure issues for Toilet Construction

- No
- Yes
- Do not know
- Municipalities
- Provinces

Roads

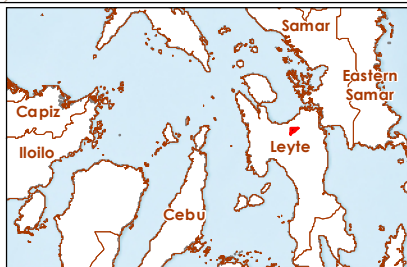
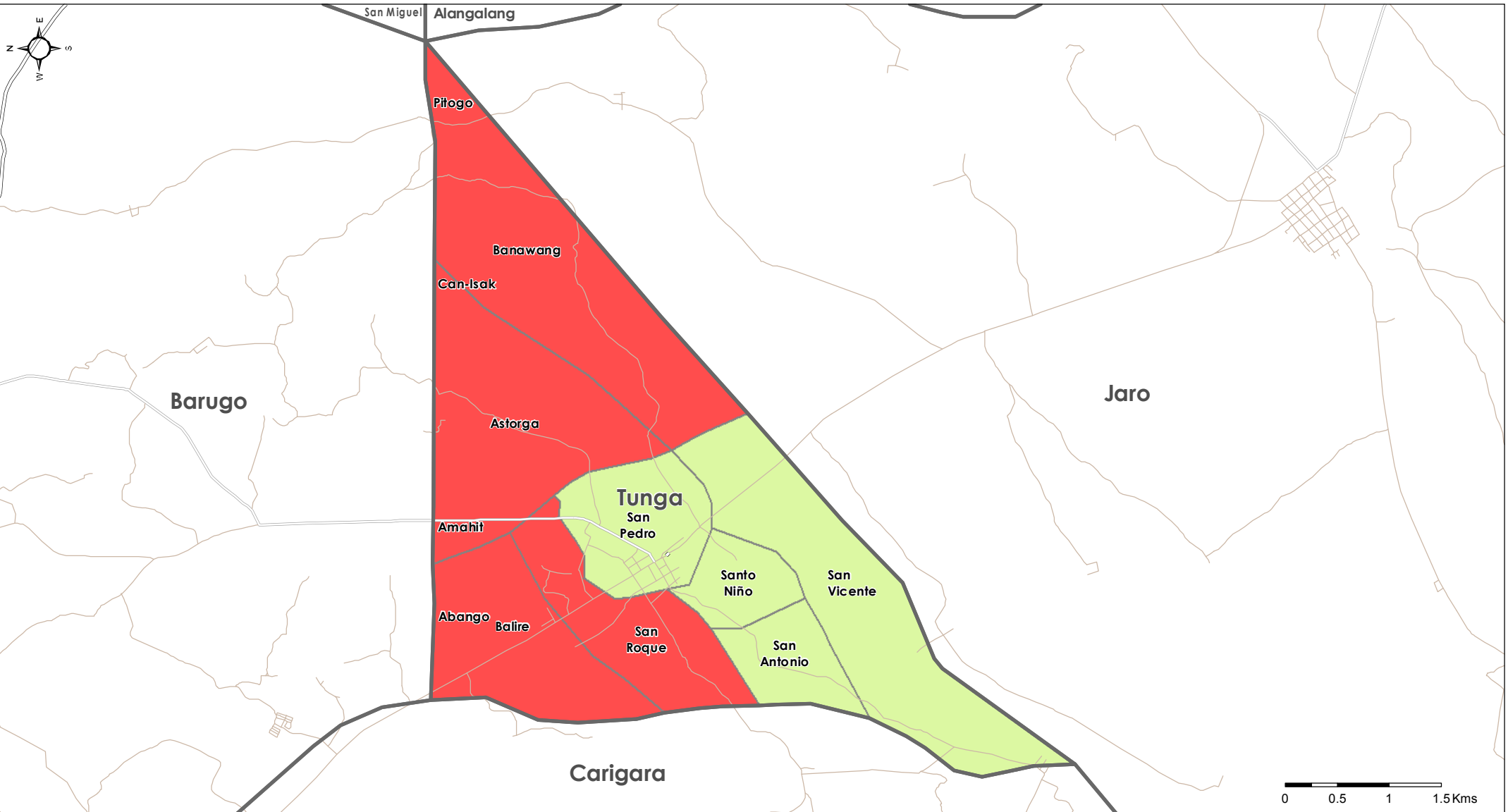
- Primary roads
- Secondary roads
- Other roads

KIs were asked if there were HHs in the barangay which were not allowed to build permanent toilets, or portions of land where the construction of permanent structures was not allowed.

Data sources:
WASH Assessment: REACH / WASH Cluster
Administrative Boundaries: OCHA COD
Cities and Roads: OSM
File: PHL_LatrineLandTenure_AIIPhases_20MAY2014_A4
Contact: reach.mapping@impact-initiatives.org

Note: Data, designations and boundaries contained on this map are not warranted to error-free and do not imply acceptance by the REACH partners, associated donors mentioned on this map.

All maps available at <http://philippines.humanitarianresponse.info/>



Land Tenure issues for Toilet Construction

- No
- Yes
- Do not know
- Municipalities
- Provinces

Roads

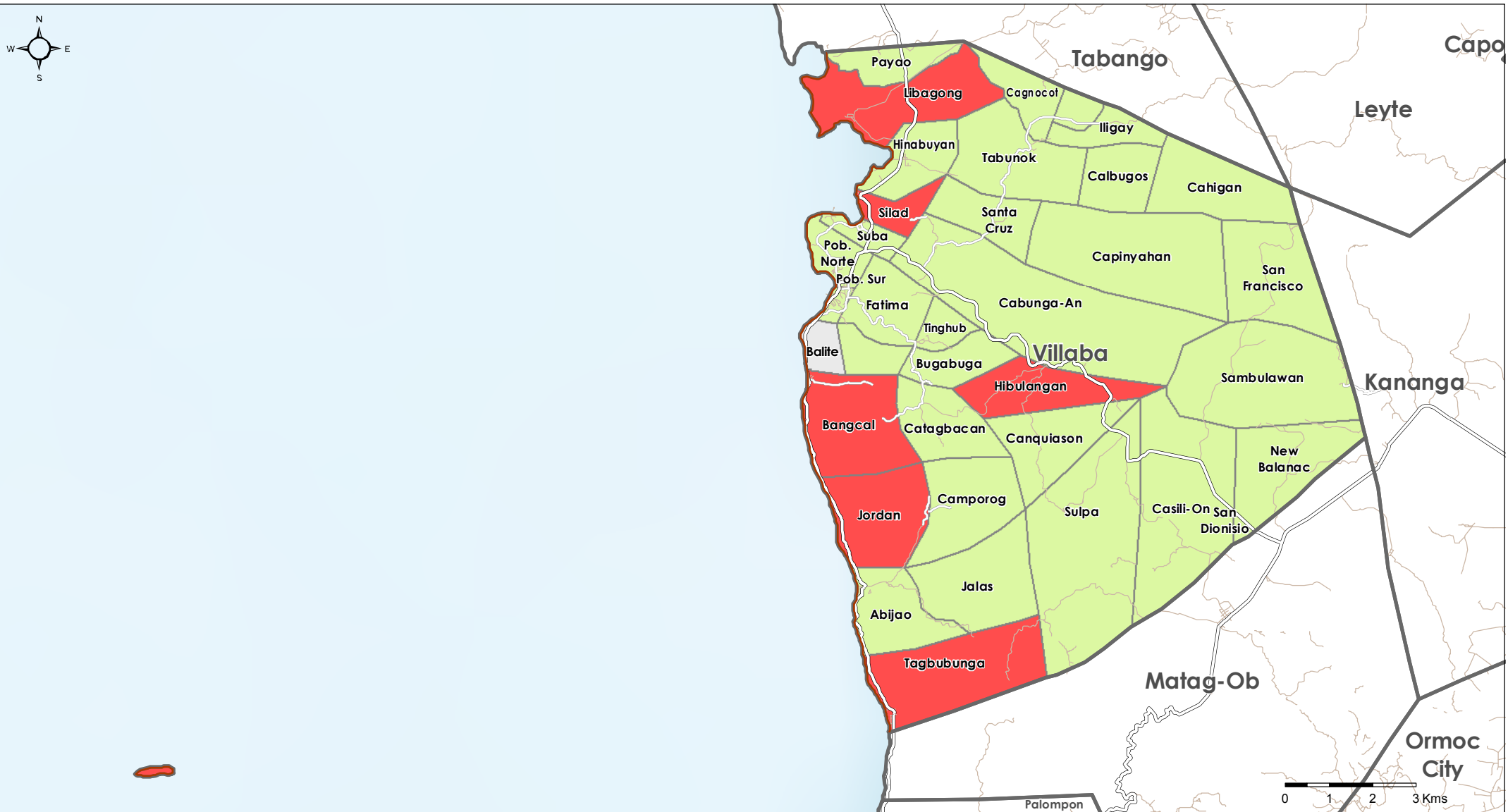
- Primary roads
- Secondary roads
- Other roads

KIs were asked if there were HHs in the barangay which were not allowed to build permanent toilets, or portions of land where the construction of permanent structures was not allowed.

Data sources:
WASH Assessment: REACH / WASH Cluster
Administrative Boundaries: OCHA COD
Cities and Roads: OSM
File: PHL_LatrineLandTenure_AIIPhases_20MAY2014_A4
Contact: reach.mapping@impact-initiatives.org

Note: Data, designations and boundaries contained on this map are not warranted to error-free and do not imply acceptance by the REACH partners, associated donors mentioned on this map.

All maps available at <http://philippines.humanitarianresponse.info/>



Land Tenure issues for Toilet Construction

- No
- Yes
- Do not know
- Municipalities
- Provinces

Roads

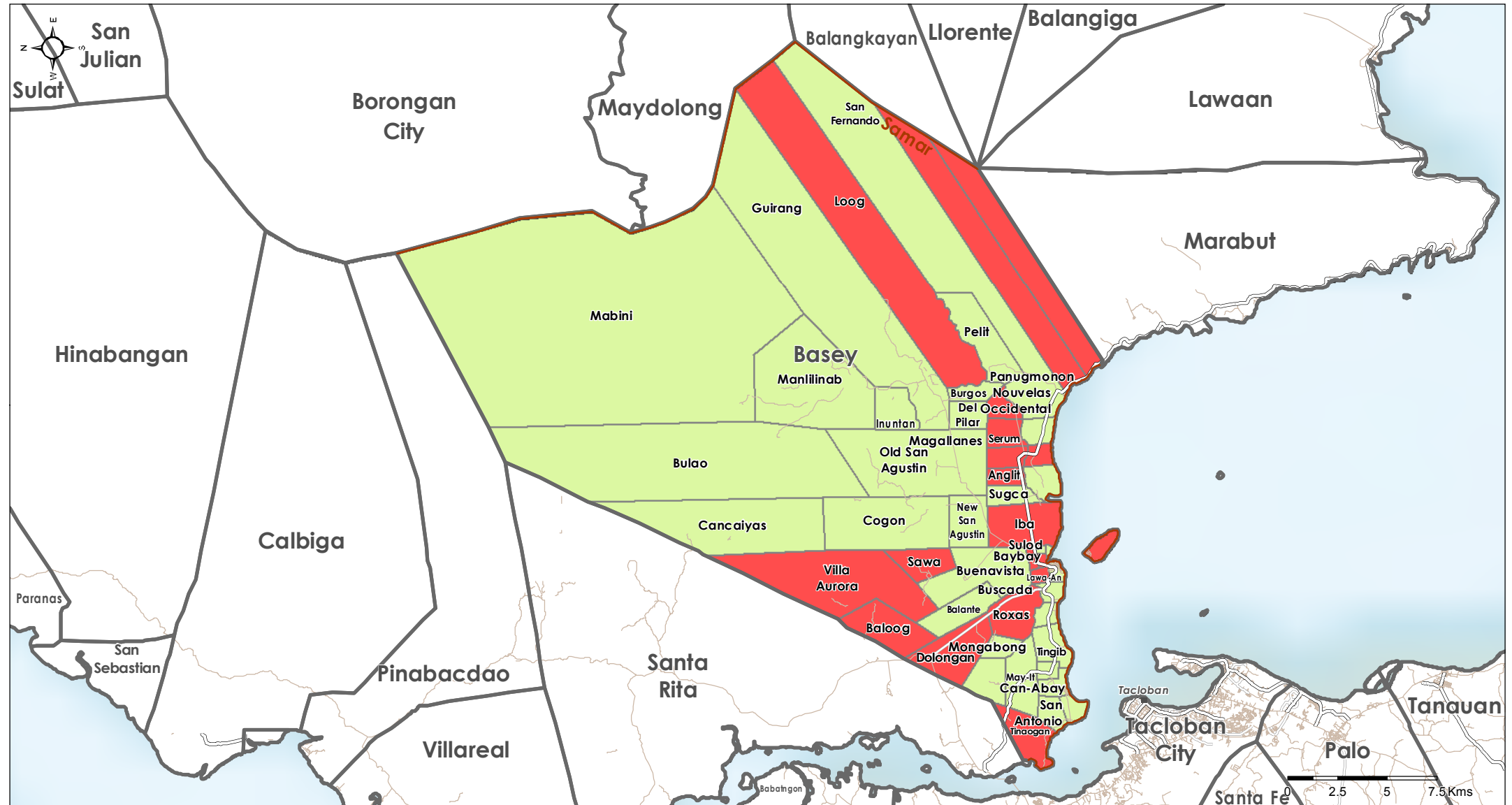
- Primary roads
- Secondary roads
- Other roads

KIs were asked if there were HHs in the barangay which were not allowed to build permanent toilets, or portions of land where the construction of permanent structures was not allowed.

Data sources:
WASH Assessment: REACH / WASH Cluster
Administrative Boundaries: OCHA COD
Cities and Roads: OSM
File: PHL_LatrineLandTenure_AIPPhases_20MAY2014_A4
Contact: reach.mapping@impact-initiatives.org

Note: Data, designations and boundaries contained on this map are not warranted to error-free and do not imply acceptance by the REACH partners, associated donors mentioned on this map.

All maps available at <http://philippines.humanitarianresponse.info/>



Land Tenure issues for Toilet Construction

- No
- Yes
- Do not know
- Municipalities
- Provinces

Roads

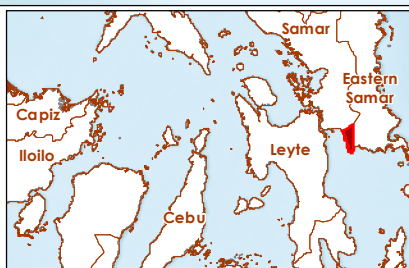
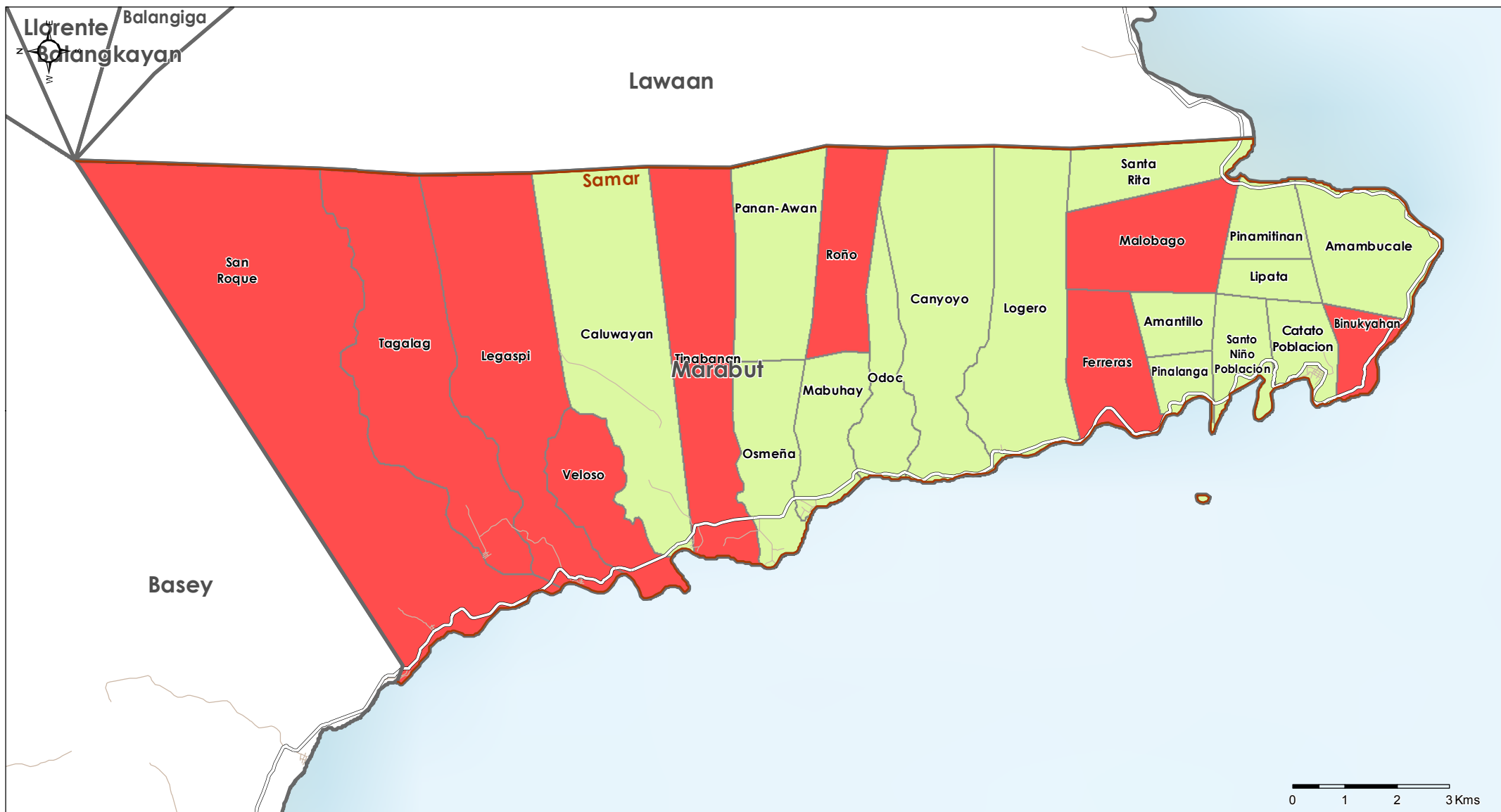
- Primary roads
- Secondary roads
- Other roads

KIs were asked if there were HHs in the barangay which were not allowed to build permanent toilets, or portions of land where the construction of permanent structures was not allowed.

Data sources:
WASH Assessment: REACH / WASH Cluster
Administrative Boundaries: OCHA COD
Cities and Roads: OSM
File: PHL_LatrineLandTenure_AIIPhases_20MAY2014_A4
Contact: reach.mapping@impact-initiatives.org

Note: Data, designations and boundaries contained on this map are not warranted to error-free and do not imply acceptance by the REACH partners, associated donors mentioned on this map.

All maps available at <http://philippines.humanitarianresponse.info/>



Land Tenure issues for Toilet Construction

- No
- Yes
- Do not know
- Municipalities
- Provinces

Roads

- Primary roads
- Secondary roads
- Other roads

KIs were asked if there were HHs in the barangay which were not allowed to build permanent toilets, or portions of land where the construction of permanent structures was not allowed.

Data sources:
WASH Assessment: REACH / WASH Cluster
Administrative Boundaries: OCHA COD
Cities and Roads: OSM
File: PHL_LatrineLandTenure_AIIPhases_20MAY2014_A4
Contact: reach.mapping@impact-initiatives.org

Note: Data, designations and boundaries contained on this map are not warranted to error-free and do not imply acceptance by the REACH partners, associated donors mentioned on this map.

All maps available at <http://philippines.humanitarianresponse.info/>