

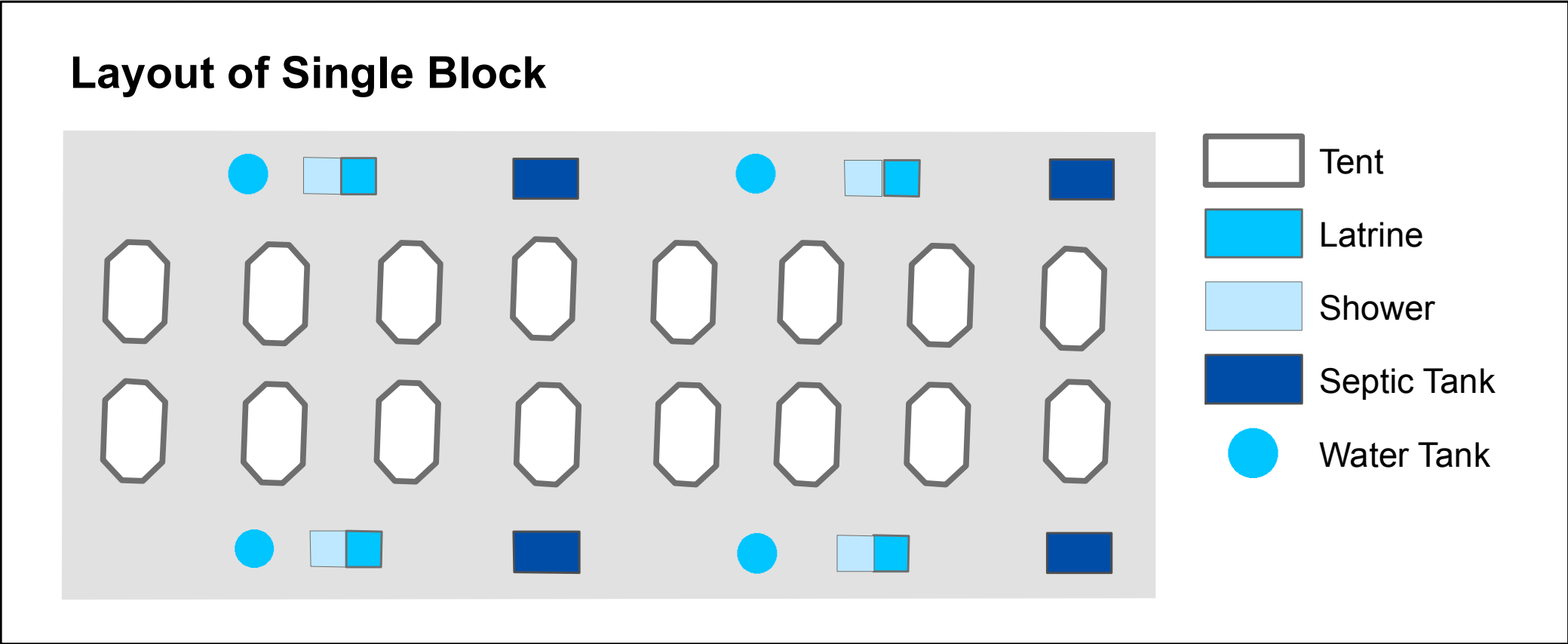
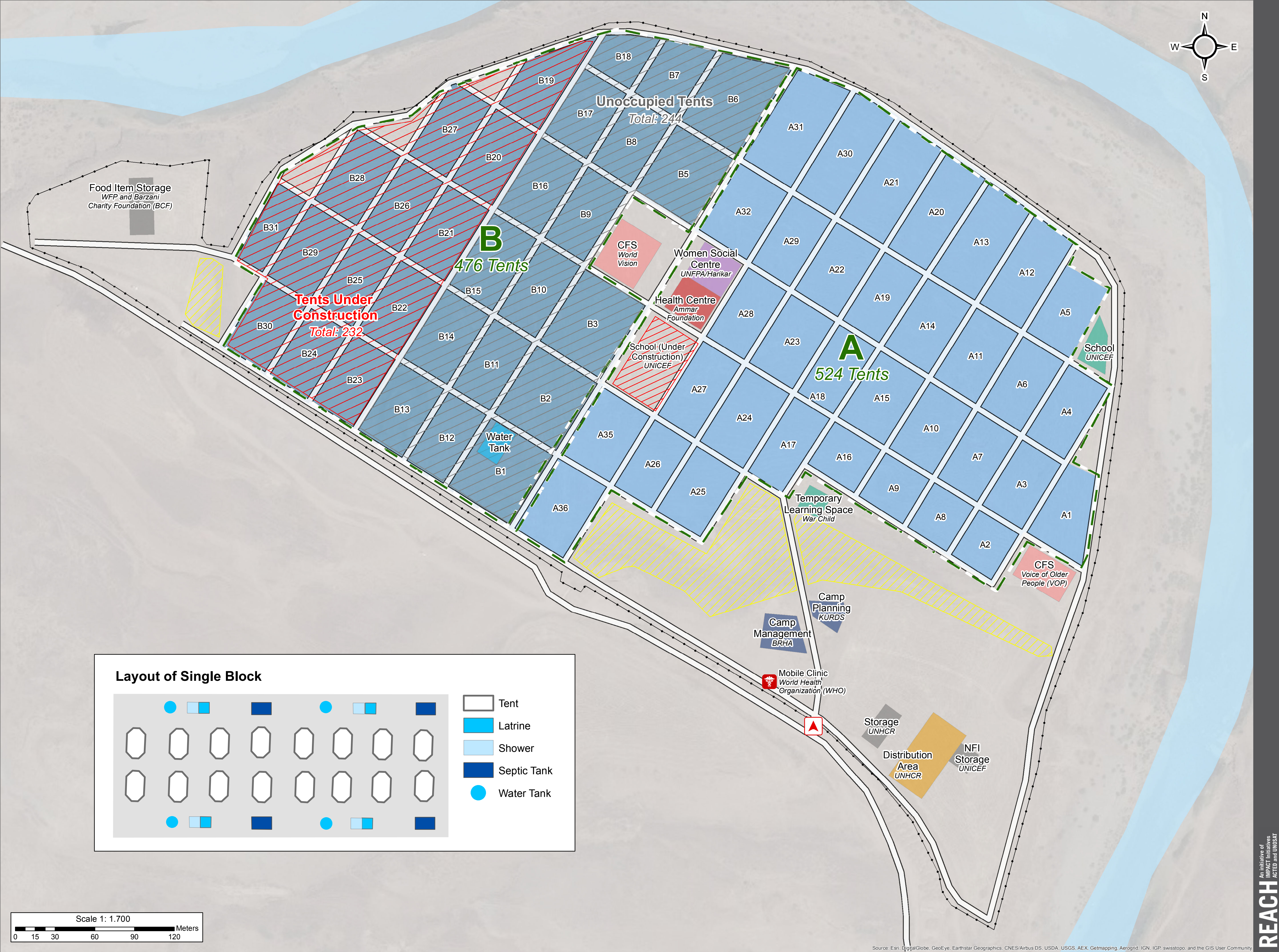
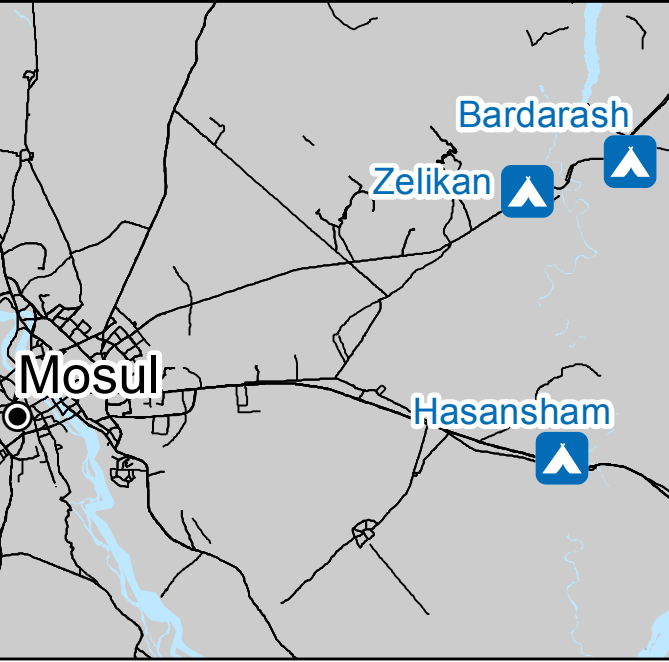
### Camp Infrastructure

- Fence
- Sector (A-B)
- Block
- Unoccupied Area
- Under Construction
- Health
- Office
- Distribution
- Education
- Child Friendly Space
- Community Area
- WASH Facility
- Storage
- Artificial Sewage Pond
- Entrance
- Health
- Road
- River

**GPS Coordinates of Camp Location:**  
Longitude: 43°30'47.521" E  
(43.513200)  
Latitude: 36°29'14.825" N  
(36.487451)

Thematic Data: 09/11/2016 - REACH  
Administrative boundaries: GADM  
Background imagery: ESRI Basemap  
Projection: WGS 1984 UTM Zone 38N  
Contact : iraq@reach-initiative.org  
File: IRQ\_Map\_IDP\_Zelikan\_09Nov2016

Note: Data, designations and boundaries contained on this map are not warranted to be error-free and do not imply acceptance by the REACH partners, associates or donors mentioned on this map.



Scale 1: 1.700  
0 15 30 60 90 120 Meters