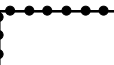























Camp Infrastructure

-  Fence
-  Sector (A-D)
-  Block (A1-D6)
-  Temporary Collective Shelter
-  Health
-  Office
-  Registration
-  Distribution
-  Education
-  Child Friendly Space
-  Community Area
-  Services
-  Storage
-  Under Construction
-  Entrance
-  NGO Office
-  Health Centre
-  WASH Centre
-  Water Tank
-  Bakery
-  Generator
-  Fuel Tank

GPS Coordinates of Camp Location:
Longitude: 44°20' 26" E
(44.340556)
Latitude: 36°29' 46" N
(36.496111)

Thematic Data: 20/07/2016 - REACH
Administrative boundaries: GADM
Background imagery: 18/01/2015
Projection: WGS 1984 UTM Zone 38N

Contact : iraq@reach-initiative.org
File: IRQ_Map_SyriaCrisis_Basirma
Camp_21Aug2016

Note: Data, designations and boundaries contained on this map are not warranted to be error-free and do not imply acceptance by the REACH partners, associates or donors mentioned on this map.

