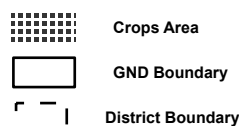
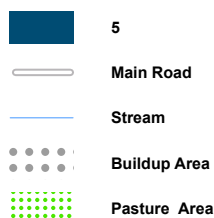
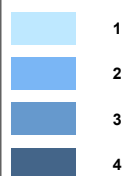


Years Flooded, 2018 - 2022



Crops Area

GND Boundary

District Boundary

Data sources:
Administrative Boundaries, Rivers: Survey Department of Sri Lanka : Roads: Open Street Map,
Flood Data: Sentinel 1
Coordinate System: GCS WGS 1984
File: AGORA_LKA2301_Map_ABRA_Ampara_Mahaoya_Flood_25Mar2024_A4
Contact: mapping@impact-initiatives.org

Funded by



Note: Data, designations and boundaries contained on this map are not warranted to be error-free and do not imply acceptance by AGORA partners, associates or donors mentioned on this map.