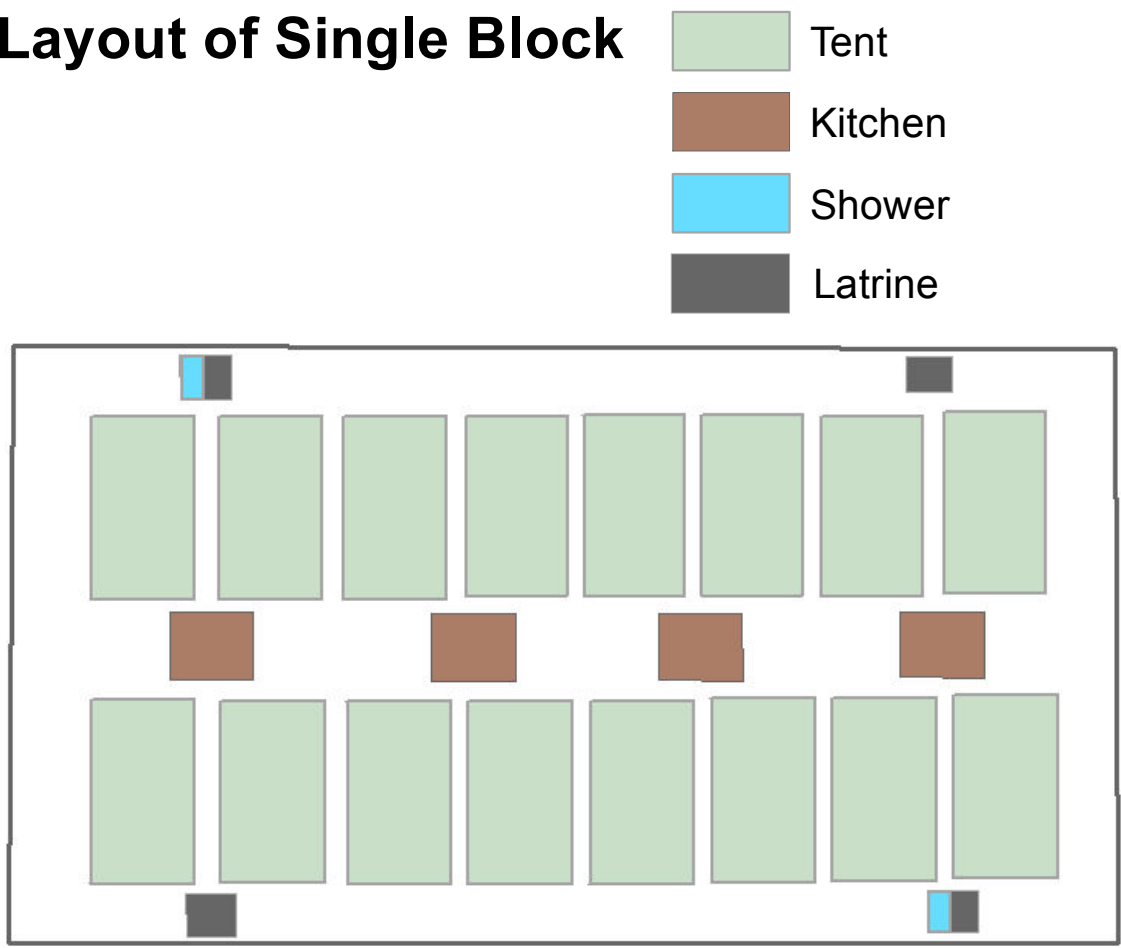


Camp Infrastructure

- Fence
- Block
- Health
- Office
- Education
- Child Friendly Space
- Storage
- Under Construction
- Entrance
- NGO Office
- Borehole (3)
- Tapstand (27)
- Water Tank (3)
- Generator
- Rainwater Channel
- Main Road
- Road

Layout of Single Block

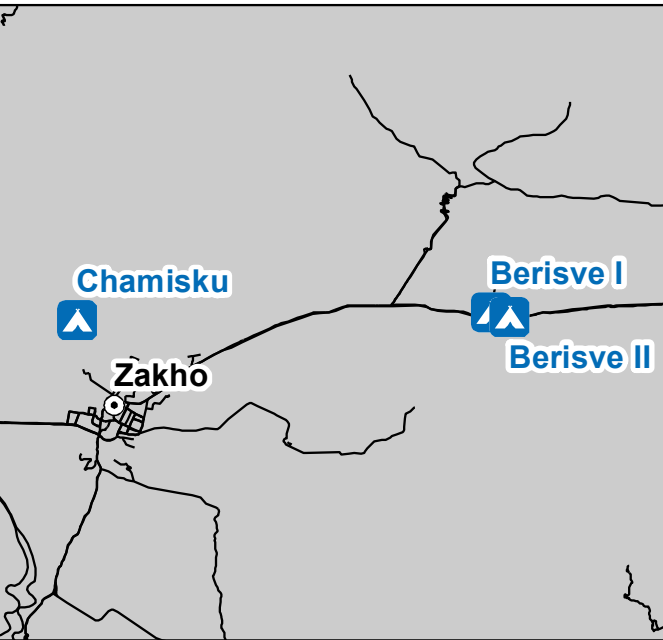


**GPS Coordinates
of camp location:**
Longitude: 42° 51' 51.759" E
(42.864378)
Latitude: 37° 10' 57.645" N
(37.182679)

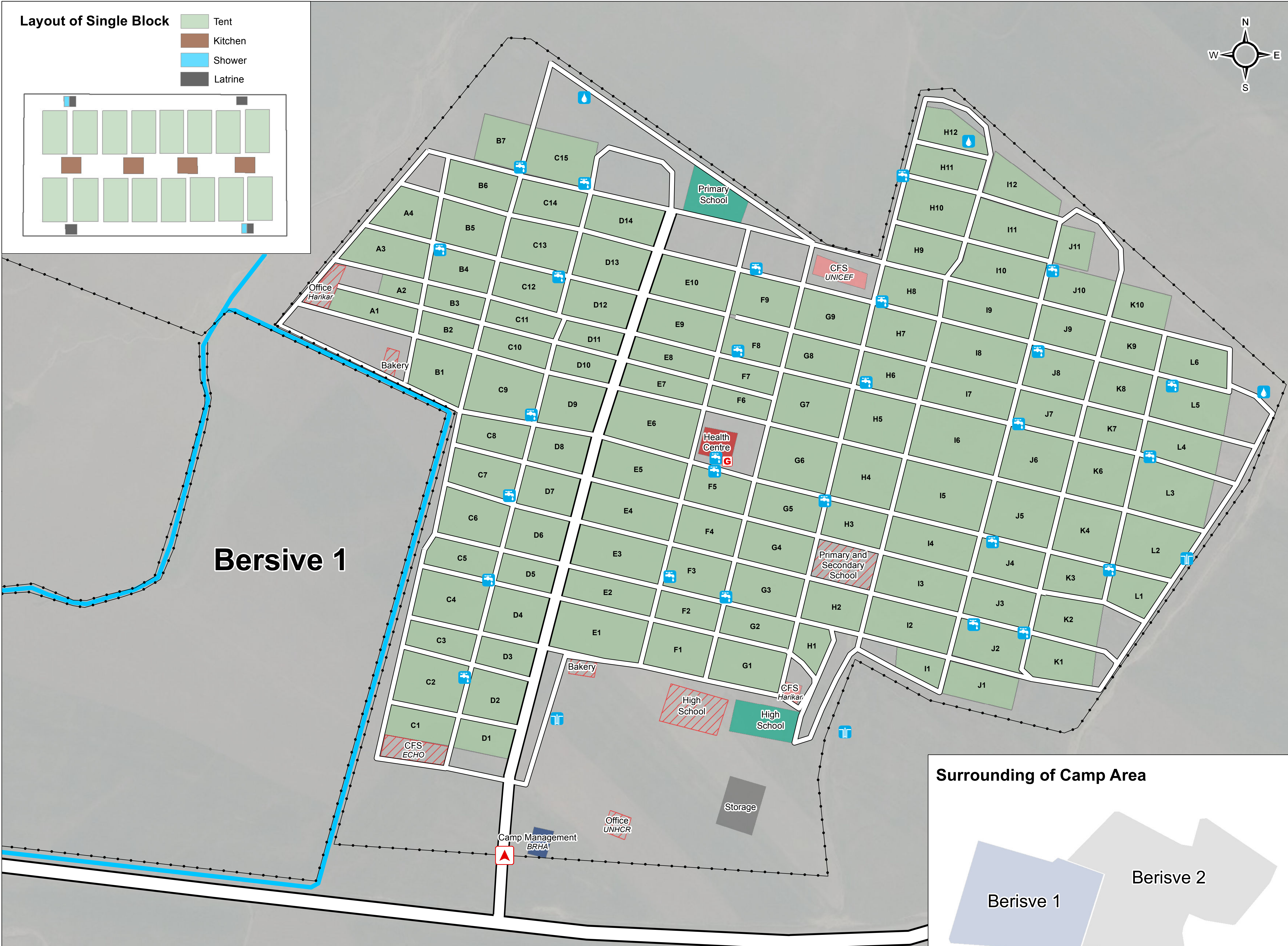
Thematic Data: 18/03/2015 - REACH
Administrative boundaries: GADM
Background imagery: ESRI
Projection: WGS 1984 UTM Zone 38N

Contact : iraq@reach-initiative.org
File:IRQ_Map_IDP_BersiveII_
Overview_19Mar2015

Note: Data, designations and boundaries
contained on this map are not warranted to be
error-free and do not imply acceptance by the
REACH partners, associates or donors
mentioned on this map.



Scale: 1:2,000
0 15 30 60 90 Meters



Surrounding of Camp Area

