


**Schools**


 Primary school

 Adults

**Water points**

 Other Piped System


 Protected Well-without Hand Pump


 Tank and Tap

 Water Kiosk


 Water Trucking Distribution Point


**Latrine**

 Household latrine

 Communal latrine

**Facilities**

 Community centre


 Garbage collection point

 Health Facility

 Kiosk

 Market

 Mosque

 Assessed IDP settlement

 Shelter (UNOSAT analysis June 2014)

Data sources:

Facilities and IDP sections: REACH assessment

Shelter Points: UNOSAT

Admin level: OCHA COD

Imagery Date (1): 14 June 2014

WorldView-2/DigitalGlobe

Coordinate System: GCS WGS 1984

File: REACH\_SOM\_Map\_SomaliaDisplacementCrisis\_Luuq\_AladalaArdo1Qans\_Facilities\_06Nov2014\_A3

Contact : [reach.mapping@impact-initiatives.org](mailto:reach.mapping@impact-initiatives.org)

Funded by



**USAID**  
FROM THE AMERICAN PEOPLE

Humanitarian Aid  
and Civil Protection



Note: Data, designations and boundaries contained on this map are not warranted to be error-free and do not imply acceptance by the REACH partners, associated, donors mentioned on this map. For Humanitarian purposes only.

1:1,000

0 10 20 40 60 Meters

3°47'0"N

3°46'55"N