














Camp Infrastructure

-  Camp Delineation
-  Removed Tents Area
-  Office
-  Education
-  Child Friendly Space
-  WASH Facility
-  Storage
-  Service
-  Entrance
-  Camp Management
-  Water Treatment Unit
-  Kitchen
-  Generator

**GPS Coordinates
of Camp Location:**
Longitude: 44° 22' 10.144" E
(44.36948)
Latitude: 33° 13' 34.521" N
(33.22626)

Thematic Data: 28/12/2017 - REACH
Administrative boundaries: GADM

Satellite Imagery: Pleiades from
17/02/2017
Copyright: CNES
Source: Airbus DS

Projection: WGS 1984 UTM Zone 38N
Contact : iraq@reach-initiative.org
File: IRQ_Map_IDP_AlSalam_29Jan2018

Note: Data, designations and boundaries
contained on this map are not warranted to be
error-free and do not imply acceptance by the
REACH partners, associates or donors
mentioned on this map.

