




Water extraction

-  Boreholes (7)
-  Operational hand pumps (16)
-  Non operational hand pumps (4)

Water storage - (Capacity in m³)




Tanks

- 2.5 m³ (1)
- 11 m³ (6)
- 45 m³ (9)

Bladders



- 5 m³ (2)

Water distribution






-  Operational community tap stands (26)
-  Operational institution tap stands (22)
-  Non operational institution tap stands (1)

- Shelters situated within 200 metres of a water point (84%) (5,516)
- Shelters situated further than 200 metres from a water point (16%) (1,075)

Water system

-  Pumped pipeline
-  Distribution pipeline

Camp facilities

-  Administration and security
-  Education facilities
-  Health facilities
-  Primary road
-  Secondary road

Infrastructure: REACH (2018)
Roads: OSM (2018), REACH (2018)
Shelter analysis: UNOSAT (31/10/2017)
Coordinate System: WGS 1984 UTM Zone 36N
File: REACH_SSD_MAP_UNHCR_Gendrassa_Water_Infra_16APR18_A3
Contact: south.sudan@reach-initiative.org

Note: Data, designations and boundaries contained on this map are not warranted to be error-free and do not imply acceptance by the REACH partners, associates, donors mentioned on this map.