





### Camp Infrastructure

-  Camp Delineation
-  Entrance
-  Camp Management
-  Generator

**GPS Coordinates  
of Camp Location:**  
Longitude: 44° 26' 37.36" E  
(44.445201)  
Latitude: 33° 18' 59.883" N  
(33.316493)

Data sources:  
Thematic Data: 13/02/2018 - REACH  
Administrative boundaries: GADM

Satellite Imagery: Pleiades from 27/10/2017  
Copyright: CNES  
Source: Airbus DS

Contact : [iraq@reach-initiative.org](mailto:iraq@reach-initiative.org)  
File: IRQ\_Map\_IDP\_Zayona\_15Feb2017

Note: Data, designations and boundaries contained on this map are not warranted to be error-free and do not imply acceptance by the REACH partners, associated, donors mentioned on this map.