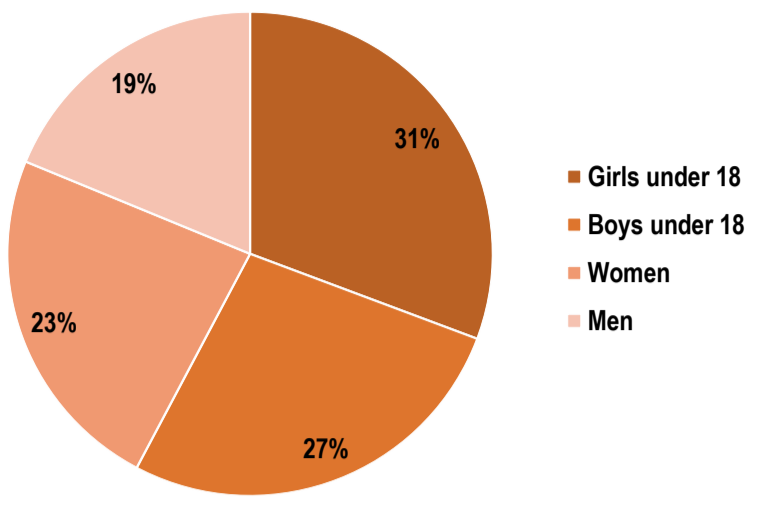


## IDP Locations - As of 30 September 2016


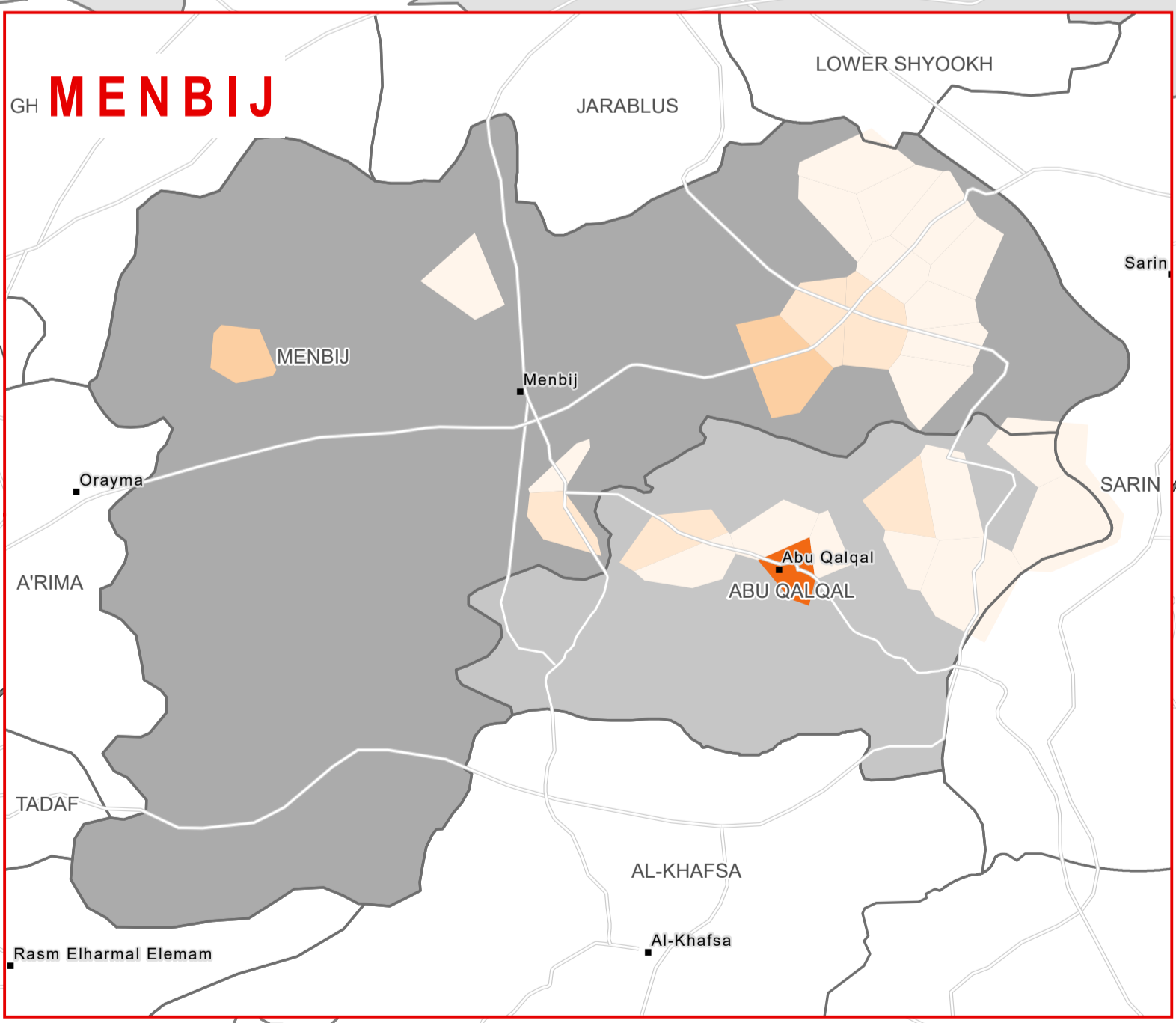
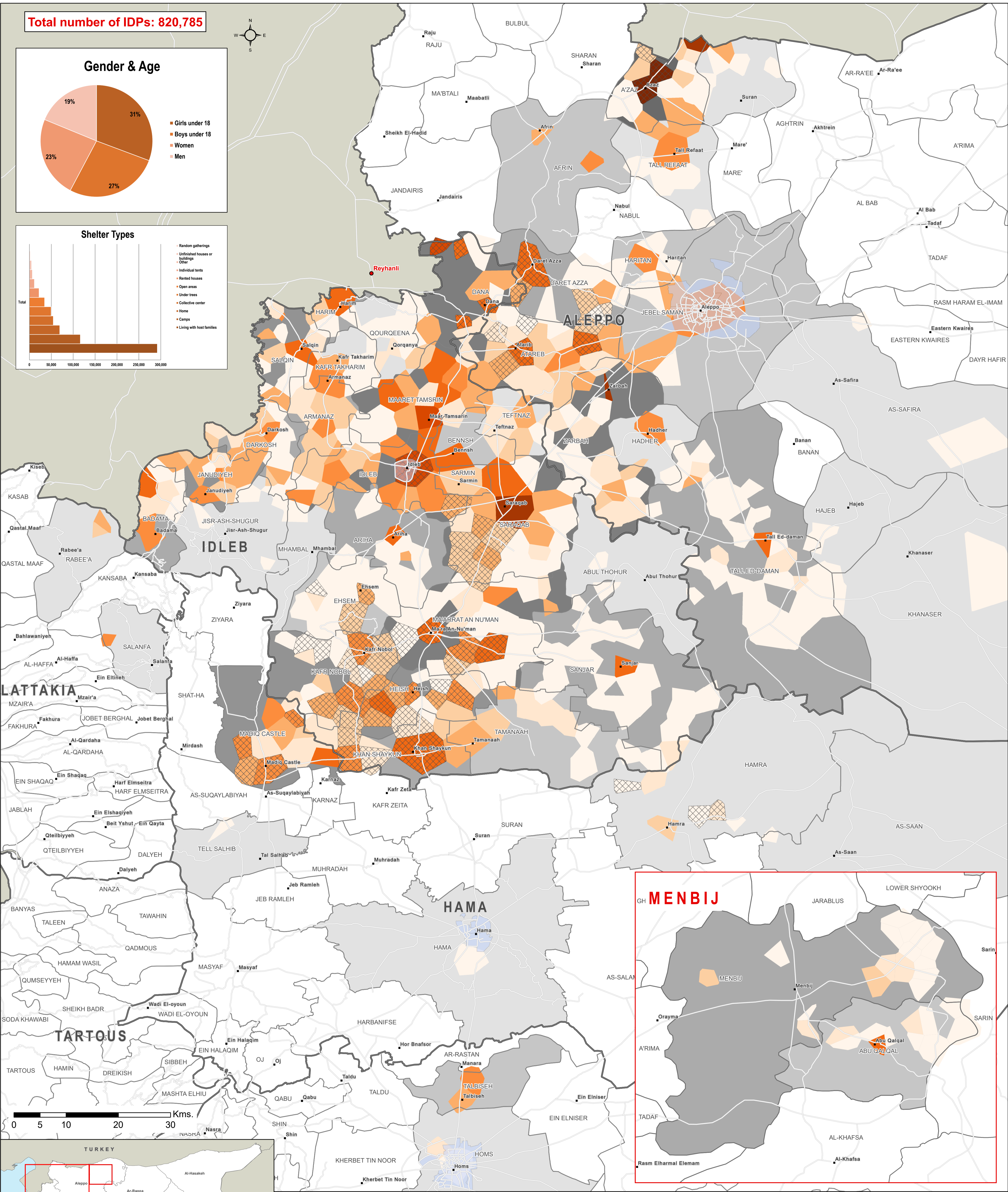
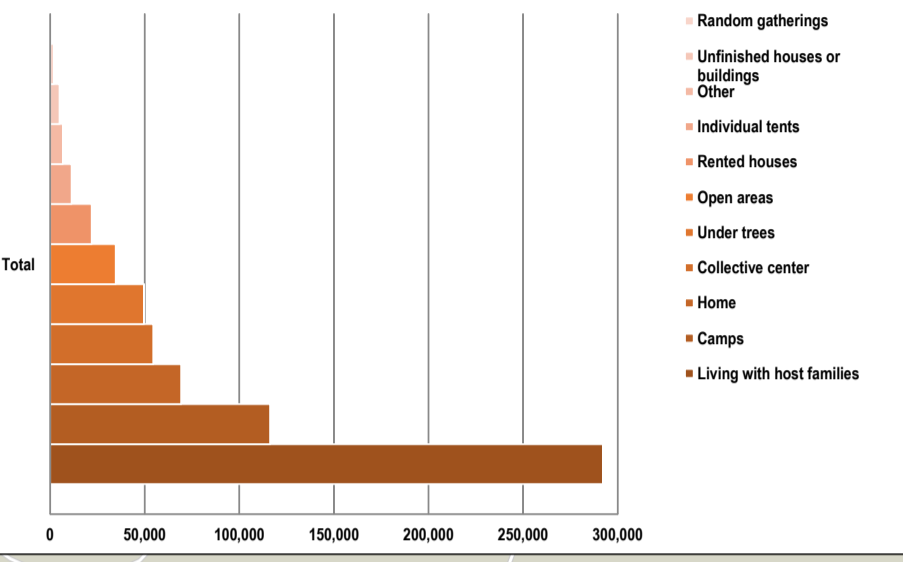
**Total number of IDPs: 820,785**



### Gender & Age



### Shelter Types



Symbol	Description
•	Sub-district Capitals
—	Road
□	Sub-district boundary
□	Governorate
▨	September IDP Movements - 62,210

Estimated Number of IDPs per Community		
Lightest Orange	5 - 500	10,001 - 15,000
Light Orange	501 - 1,000	15,001 - 30,000
Orange	1,001 - 1,500	30,001 - 70,761
Dark Orange	1,501 - 3,000	
Red-Orange	3,001 - 5,000	
Red	5,001 - 10,000	

Estimated Number of IDPs per Sub-district		
Light Gray	31 - 5,000	30,001 - 65,000
Medium Gray	5,001 - 10,000	65,001 - 129,979
Dark Gray	10,001 - 20,000	
Black	20,001 - 30,000	

**Map Notes:** Polygons representing IDP numbers are generated by the ArcToolbox tool "Create Thiessen Polygons" utilizing the OCHA Populated Places dataset SYR\_Adm4. The polygons created are a spatial representation of a community not an actual boundary of a community.

**Data sources:** OCHA OOD, Geographic Boundaries DIVA GIS, Roads CCCM IM, Community-Level IDP Data REACH: Community Polygon

**Total number of IDPs at a Sub-District level are represented by the gray scale.**

**Communities without a code are NOT represented on this map.**

**Age categorised by the CCCM**

**Coordinate System:** Coordinate System: GCS WGS 1984 Datum: WGS 1984 Units: Degree

**File:** 20161020\_REACH\_CCCM\_SYR\_NW\_IDP\_Tracking Contact: reach.mapping@impact-initiatives.org

**Note:** Data, designations and boundaries contained on this map are not warranted to be error-free and do not imply acceptance by the REACH partners, associated, donors mentioned on this map.