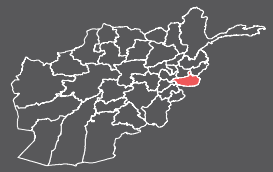




Informal Settlement Profile: Hijrat Abad Kabul Camp

Rodat District, Nangarhar Province, Afghanistan
November 2016



Background

This profile provides an overview of conditions in the informal settlement **Hijrat Abad Kabul Camp**, located in Rodat district, Nangarhar province. This settlement is **rural** and its residents live in **mud houses with solid roofs**.

Key Figures

	Households (HH)	Individuals	Avg HH Size
Current residents	3,800	26,600	7.0
IDPs	2,000	14,000	7.0
Returnees	1,800	12,600	7.0

Size of settlement	2,126,318 sq m
Average area per person	80 sq m
Altitude	564 m

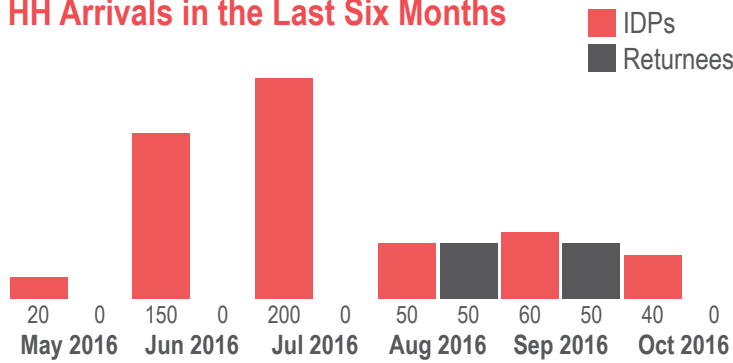
Displacement

This informal settlement is situated nearly 20km to the north of Jalalabad city. The land is owned by the Government of Afghanistan and residents do not pay rent. The population is largely populated (99%) by Pashtun communities, although around 1% are from Tajik communities. The settlement is comprised of both IDPs, travelling from Kunar, Laghman and other parts of Nangarhar province, and returnees previously living in Pakistan.

The site was established in 1992 by 1,400 IDP households from Alingar, Laghman and Marawara, Kunar. In 2005, the first returnees entered the site, bringing 1,600 households from the F.A.T.A. region and Punjab, Pakistan. In 2015, 200 homes joined the settlement, consisting of IDPs from Kot, Nangarhar and returnees from Peshawar, Pakistan. There have been no new additional arrivals to the site despite space for the settlement to expand since the last reported arrivals in 2015.

There is a lack of drinking water and no access to health or education facilities in the settlement. However, residents reportedly feel a general sense of security in the site. As such, they reported that they do not intend to leave the settlement.

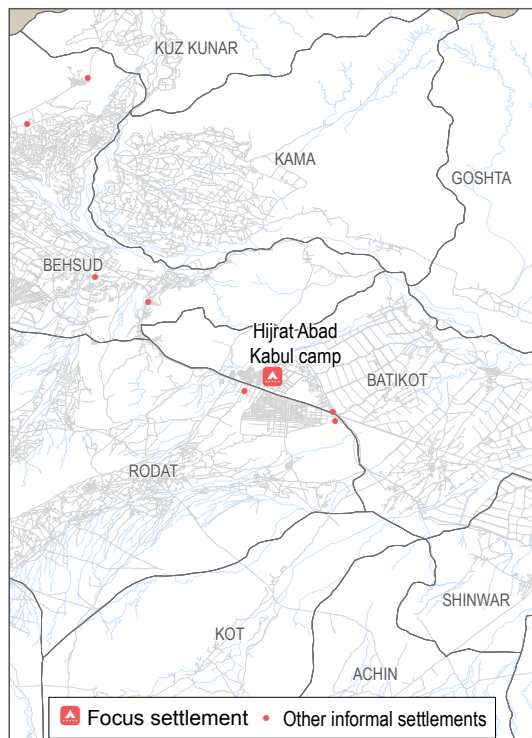
HH Arrivals in the Last Six Months



Previous Areas of Residence



Location Map



Informal Settlement Map

Lat. N 34.31741 Long. E 70.64318

